

LATITUDE 39° 42' 30"

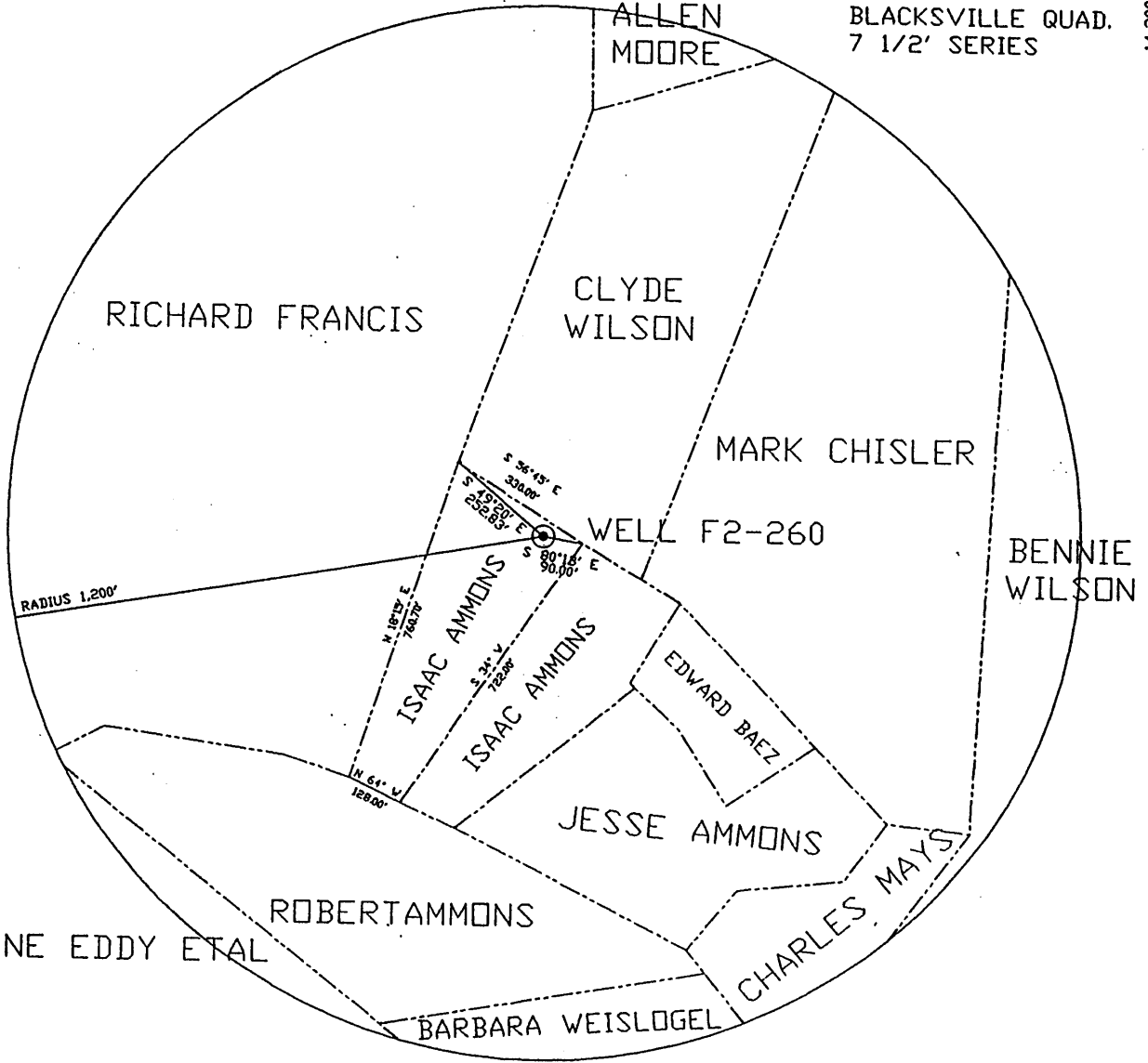
9,000'

TOPO. LOC. BLACKSVILLE QUAD. 7 1/2' SERIES

14,200'

LONGITUDE 80° 12' 30"


NORTH



2,695  
1,700

FILE NO. F2-1-257  
 DRAWING NO. F2-2-364  
 SCALE 1"=400'  
 MINIMUM DEGREE OF ACCURACY 1/2500'  
 PROVEN SOURCE OF ELEVATION USGS B.M.

I THE UNDERSIGNED, HEREBY CERTIFY THAT THIS PLAT IS CORRECT TO THE BEST OF MY KNOWLEDGE AND BELIEF AND SHOWS ALL THE INFORMATION REQUIRED BY LAW AND THE REGULATIONS ISSUED AND PRESCRIBED BY THE DEPARTMENT OF MINES.  
 (SIGNED) *John F. Ewell, Jr.*  
 R.P.E. 11133 L.L.S.



(+) DENOTES LOCATION OF WELL ON UNITED STATES TOPOGRAPHIC MAPS

FORM IV-6  
(8-78)

DATE FEBRUARY 20, 2002  
 OPERATOR'S WELL NO. F2-260  
 API WELL NO.

STATE OF WEST VIRGINIA  
 DEPARTMENT OF ENVIRONMENTAL PROTECTION  
 OIL AND GAS DIVISION

47-061-01432P  
 STATE COUNTY PERMIT

was: 061 71126

WELL TYPE: OIL X GAS \_\_\_\_\_ LIQUID INJECTION \_\_\_\_\_ WASTE DISPOSAL \_\_\_\_\_  
 (IF GAS, PRODUCTION \_\_\_\_\_ STORAGE \_\_\_\_\_ DEEP \_\_\_\_\_ SHALLOW \_\_\_\_\_)  
 LOCATION: ELEVATION 1,120 WATERSHED \_\_\_\_\_ BUILDING RUN OF DAYS RUN \_\_\_\_\_  
 DISTRICT CLAY COUNTY MONONGALIA  
 QUADRANGLE BLACKSVILLE  
 SURFACE OWNER ISAAC AMMONS ACREAGE 3.83  
 OIL & GAS ROYALTY OWNER SOUTH PENN OIL CO. LEASE ACREAGE \_\_\_\_\_  
 LEASE NO. SARAH WILSON #3 - 72 AC.  
 PROPOSED WORK: DRILL \_\_\_\_\_ CONVERT \_\_\_\_\_ DRILL DEEPER \_\_\_\_\_ REDRILL X FRACTURE OR  
 STIMULATE \_\_\_\_\_ PLUG OFF OLD FORMATION \_\_\_\_\_ PERFORATE NEW  
 FORMATION \_\_\_\_\_ OTHER PHYSICAL CHANGE IN WELL (SPECIFY) \_\_\_\_\_  
 PLUG AND ABANDON \_\_\_\_\_ CLEAN OUT AND REPLUG X \_\_\_\_\_  
 TARGET FORMATION BAYARD SAND ESTIMATED DEPTH 3,265  
 WELL OPERATOR EASTERN ASSOC. COAL CORP. DESIGNATED AGENT EDWARD Y. HOY  
 ADDRESS 1044 MIRACLE RUN ROAD ADDRESS 1044 MIRACLE RUN ROAD  
FAIRVIEW WV, 26570 FAIRVIEW WV, 26570

MONO 1432P

MAR 08 2002

STATE OF WEST VIRGINIA  
DEPARTMENT OF ENVIRONMENTAL PROTECTION  
OFFICE OF OIL AND GAS

AFFIDAVIT OF PLUGGING AND FILLING WELL

AFFIDAVIT SHOULD BE IN TRIPLICATE, one copy mailed to the Department, one copy to be retained by the Well Operator and the third copy (and extra copies if required) should be mailed to each coal operator at their respective addresses.

Farm name: Sarah Wilson (current owner - Isaac Ammons) Operator Well No.: F2-260


LOCATION: Elevation: 1,141 Quadrangle: Blacksville  
District: Clay County: Monongalia  
Latitude: 14,200 Feet South of 39 Deg. 42 Min. 30 Sec.  
Longitude: 9,000 Feet West of 80 Deg. 12 Min. 30 Sec.

Well Type: OIL X GAS \_\_\_\_\_

Company: Eastern Associated Coal Corp Coal Operator: Eastern Associated Coal Corp  
1044 Miracle Run Road or Owner 1044 Miracle Run Road  
Fairview, WV 26570 Fairview, WV 26570

Agent: Edward Y. Hoy Coal Operator: \_\_\_\_\_  
or Owner \_\_\_\_\_

Permit Issued Date: 03-06-2002



AFFIDAVIT

State of West Virginia,  
County of Monongalia ss:

JEFFREY A. HOSTUTTLER and TERRY S. HENDERSON being first duly sworn according to law depose and say that they are experienced in the work of plugging and filling oil and gas wells and were employed by the above named well operator, and participated in the work of plugging and filling the above well, and Randall Mick Oil and Gas Inspector representing the Director, say that said work was commenced on the 18<sup>th</sup> day of April, 2002, and that the well was plugged and filled in the following manner: 27<sup>th</sup> February 2002

TYPE	FROM	TO	PIPE REMOVED	LEFT
	Cleaned out with 10" bit to 207', cleaned out with 8" to 849' and cleaned out with 6" bit to 1,250'			
	Ran Gamma Ray, CCL, and Caliper logs with Timco.			
	Ran 1,250' of 1 1/2" tubing and pumped 110 sacks of cement. Pulled tubing. Ran 1,057' of 1 1/2" tubing and pumped 65 sacks of cement.			
	Ripped 10" casing from 780' to 860'.			
	Ran 913' of 4 1/2" vent pipe and pumped 105 sacks of E1K expandable cement and 720 sacks cement.			
	Bailed water out of the inside of 4 1/2" pipe and checked plug @ 897' - OK. Added 30 sacks cement to hole.			
	Pittsburgh Coal: 814 - 821			


Description of monument: 4 1/2" Pipe with metal plate, API#, Date plugged and that the work of plugging and filling said well was completed on the 18<sup>th</sup> day of April 2002.

And further deponents saith not. Jeffrey A. Hostuttler  
Terry S. Henderson

Sworn and subscribe before me this 14<sup>th</sup> day of OCTOBER, 20 02.  
My commission expires: JULY 7, 2007

[Signature]  
Notary Public

Oil and Gas Inspector: [Signature]



MOND 1432-A