

LATITUDE 39° 40' 00"

— 3,675'

TOPO. LOC.
WADESTOWN QUAD.
7 1/2' SERIES

LONGITUDE 80° 20' 00"

— 5,475'

JAMES CARTER

ANNETTE & HAZEL CLAWGES

1.035
0.70W

WELL F2-494

RADIUS 1,200'

CONSOLIDATED COAL COMPANY

WILLIAM & JUDY SPEARS
43.37 ACRES


GARY & DONNA EDDY

NORTH

FILE NO. F2-1-494
DRAWING NO. F2-2-494
SCALE 1"=400'
MINIMUM DEGREE OF
ACCURACY 1/2500'
PROVEN SOURCE OF
ELEVATION USGS B.M.

I THE UNDERSIGNED, HEREBY CERTIFY
THAT THIS PLAT IS CORRECT TO THE
BEST OF MY KNOWLEDGE AND BELIEF AND
SHOWS ALL THE INFORMATION REQUIRED
BY LAW AND THE REGULATIONS ISSUED
AND PRESCRIBED BY THE DEPARTMENT OF
MINES.

(SIGNED) John F. Ewell Jr.
R.P.E. 11133 L.L.S.



PLACE SEAL HERE

(+) DENOTES LOCATION OF
WELL ON UNITED STATES
TOPOGRAPHIC MAPS

DATE MARCH 4, 2002
OPERATOR'S WELL NO. F2-494
API WELL NO.

FORM IV-6

47-061-01433-P
STATE COUNTY PERMIT

(8-78)

STATE OF WEST VIRGINIA
DEPARTMENT OF ENVIRONMENTAL PROTECTION
OIL AND GAS DIVISION

was 061 70976

WELL TYPE: OIL X GAS _____ LIQUID INJECTION _____ WASTE DISPOSAL _____
(IF "GAS", PRODUCTION _____ STORAGE _____ DEEP _____ SHALLOW X _____
LOCATION: ELEVATION 1,260 WATERSHED _____ RANGE RUN _____
DISTRICT BATTELLE COUNTY MONONGALIA
QUADRANGLE WADESTOWN
SURFACE OWNER WILLIAM & JUDY SPEARS ACREAGE 43.37
OIL & GAS ROYALTY OWNER SOUTH PENN OIL COMPANY LEASE ACREAGE _____
LEASE NO. J. F. SMITH #2
PROPOSED WORK: DRILL _____ CONVERT _____ DRILL DEEPER _____ REDRILL X FRACTURE OR
STIMULATE _____ PLUG OFF OLD FORMATION _____ PERFORATE NEW
FORMATION _____ OTHER PHYSICAL CHANGE IN WELL (SPECIFY) _____

PLUG AND ABANDON _____ CLEAN OUT AND REPLUG X _____
TARGET FORMATION GORDON SAND ESTIMATED DEPTH 3,500
WELL OPERATOR EASTERN ASSOC. COAL DESIGNATED AGENT EDWARD Y. HOY
M ADDRESS 1044 MIRACLE RUN ROAD ADDRESS 1044 MIRACLE RUN ROAD
FAIRVIEW WV. 26570 FAIRVIEW WV. 26570

MOND 1433 P

STATE OF WEST VIRGINIA
DEPARTMENT OF ENVIRONMENTAL PROTECTION
OFFICE OF OIL AND GAS

AFFIDAVIT OF PLUGGING AND FILLING WELL

AFFIDAVIT SHOULD BE IN TRIPLICATE, one copy mailed to the Department, one copy to be retained by the Well Operator and the third copy (and extra copies if required) should be mailed to each coal operator at their respective addresses.

Farm name: William & Judy Spears Operator Well No.: F2-494


LOCATION: Elevation: 1,264' Quadrangle: Wadestown
District: Batelle County: Monongalia
Latitude: 5,475 Feet South of 39 Deg. 40 Min. 00 Sec.
Longitude: 3,675 Feet West of 80 Deg. 20 Min. 30 Sec.

Well Type: OIL GAS

Company: Eastern Associated Coal Corp. Coal Operator Eastern Associated Coal Corp.
1044 Miracle Run Road or Owner 1044 Miracle Run Road
Fairview, WV 26570 Fairview, WV 26570

Agent: Edward Y. Hoy Coal Operator or Owner

Permit Issued Date: March 12, 2002



AFFIDAVIT

STATE OF WEST VIRGINIA,
County of Monongalia ss:

Michael Hayhurst and Jeff Sine being first duly sworn according to law depose and say that they are experienced in the work of plugging and filling oil and gas wells and were employed by the above named well operator, and participated in the work of plugging and filling the above well, and Steve Mosser, Oil and Gas Inspector representing the Director, say that said work was commenced on the 25th day of March, 2002, and that the well was plugged and filled in the following manner:

TYPE	FROM	TO	PIPE REMOVED	LEFT
Clean out to 255' with 12" bit, clean out to 680' with 10" bit, and clean out to 1,500' with 6-7/8" bit.				
Logged hole with Timco(Gamma Ray CCL and Caliper).				
Pumped bottom plug with 85 sacks of cement.				
Perforated 7" casing from 1,060' to 1,100'.				
Tagged bottom plug at 1,217'.				
Ran 4-1/2" pipe to 1,200' with latch down plug. Pumped 600 sacks of cement and 105 sacks of E1K cement. Topped hole off with 81 sacks of cement.				
Checked latch down plug at 1,180'.				
Downhole survey by Sperry-Sun on 8-15-02.				
Pittsburgh coal at 1,070' to 1,077'.				

Description of monument: 4 1/2" Pipe with metal plate, API #, and date plugged and that the work of plugging and filling said well was completed on the 17th day of July, 2002.


And further deponents saith not. x Michael Hayhurst
x Jeff Sine

Sworn and subscribe before me this 29th day of AUGUST, 2002

My commission expires: July 7, 2007

[Signature]
Notary Public

Oil and Gas Inspector: [Signature]



MOND 1439-P