

LATITUDE 39° 40' 00"

10,800'

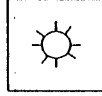
LONGITUDE 80° 12' 30"

TOPO. LOC.  
BLACKSVILLE QUAD.  
7 1/2' SERIES

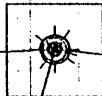
0.50S  
2.05W

NORMAN BROOKOVER

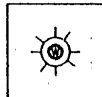
F2-320



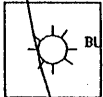
F2-321



F2-514



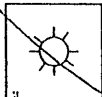
F2-274



BLACK DAK & HICKORY

EACC

F2-278



EACC

RADIUS 1,200'

NORTH

WILLFORD DEVINE

S 82° 55' E  
1572.55'

N 83° 38' W  
1150'

S 44° 5' E  
693.00'

N 17° 31' E  
1731.6'

N 69° 5' E  
1788.00'


N 77° E  
264.00'

S 62° W  
1207.50'

STAKE  
N 88° 25' E  
1825.00'

FILE NO. F2-2-340  
DRAWING NO. F2-2-321  
SCALE 1"=400'  
MINIMUM DEGREE OF  
ACCURACY 1/2500'  
PROVEN SOURCE OF  
ELEVATION USGS B.M.

I THE UNDERSIGNED, HEREBY CERTIFY  
THAT THIS PLAT IS CORRECT TO THE  
BEST OF MY KNOWLEDGE AND BELIEF AND  
SHOWS ALL THE INFORMATION REQUIRED  
BY LAW AND THE REGULATIONS ISSUED  
AND PRESCRIBED BY THE DEPARTMENT OF  
MINES.  
(SIGNED) John F. Ewell Jr.  
R.P.E. 11133 L.L.S.



(+) DENOTES LOCATION OF  
WELL ON UNITED STATES  
TOPOGRAPHIC MAPS

DATE AUGUST 13, 2002  
OPERATOR'S WELL NO F2-321  
API WELL NO.

FORM IV-6

47-061-01443P  
STATE COUNTY PERMIT

(8-78

STATE OF WEST VIRGINIA  
DEPARTMENT OF ENVIRONMENTAL PROTECTION  
OIL AND GAS DIVISION

was: 061 71134

WELL TYPE: OIL \_\_\_ GAS X LIQUID INJECTION \_\_\_ WASTE DISPOSAL \_\_\_  
(IF "GAS", PRODUCTION \_\_\_ STORAGE \_\_\_ DEEP \_\_\_ SHALLOW X \_\_\_)  
LOCATION: ELEVATION 1,240' WATERSHED \_\_\_ DAYS RUN \_\_\_  
DISTRICT CLAY COUNTY MONONGALIA  
QUADRANGLE BLACKSVILLE  
SURFACE OWNER NORMAN BROOKOVER ACREAGE 96.1  
OIL & GAS ROYALTY OWNER UNKNOWN OPERATOR LEASE ACREAGE \_\_\_  
LEASE NO. ISAAC AMMONS 97.5 AC  
PROPOSED WORK: DRILL \_\_\_ CONVERT \_\_\_ DRILL DEEPER \_\_\_ REDRILL X FRACTURE OR  
STIMULATE \_\_\_ PLUG OFF OLD FORMATION \_\_\_ PERFORATE NEW  
FORMATION \_\_\_ OTHER PHYSICAL CHANGE IN WELL (SPECIFY) \_\_\_

PLUG AND ABANDON \_\_\_ CLEAN OUT AND REPLUG X \_\_\_  
TARGET FORMATION BAYARD SAND ESTIMATED DEPTH 3,210  
WELL OPERATOR EASTERN ASSOC. COAL CORP DESIGNATED AGENT EDWARD Y. HOY  
ADDRESS 1044 MIRACLE RUN ROAD ADDRESS 1044 MIRACLE RUN ROAD  
FAIRVIEW WV, 26570 , FAIRVIEW WV, 26570

MONO 1443 P

