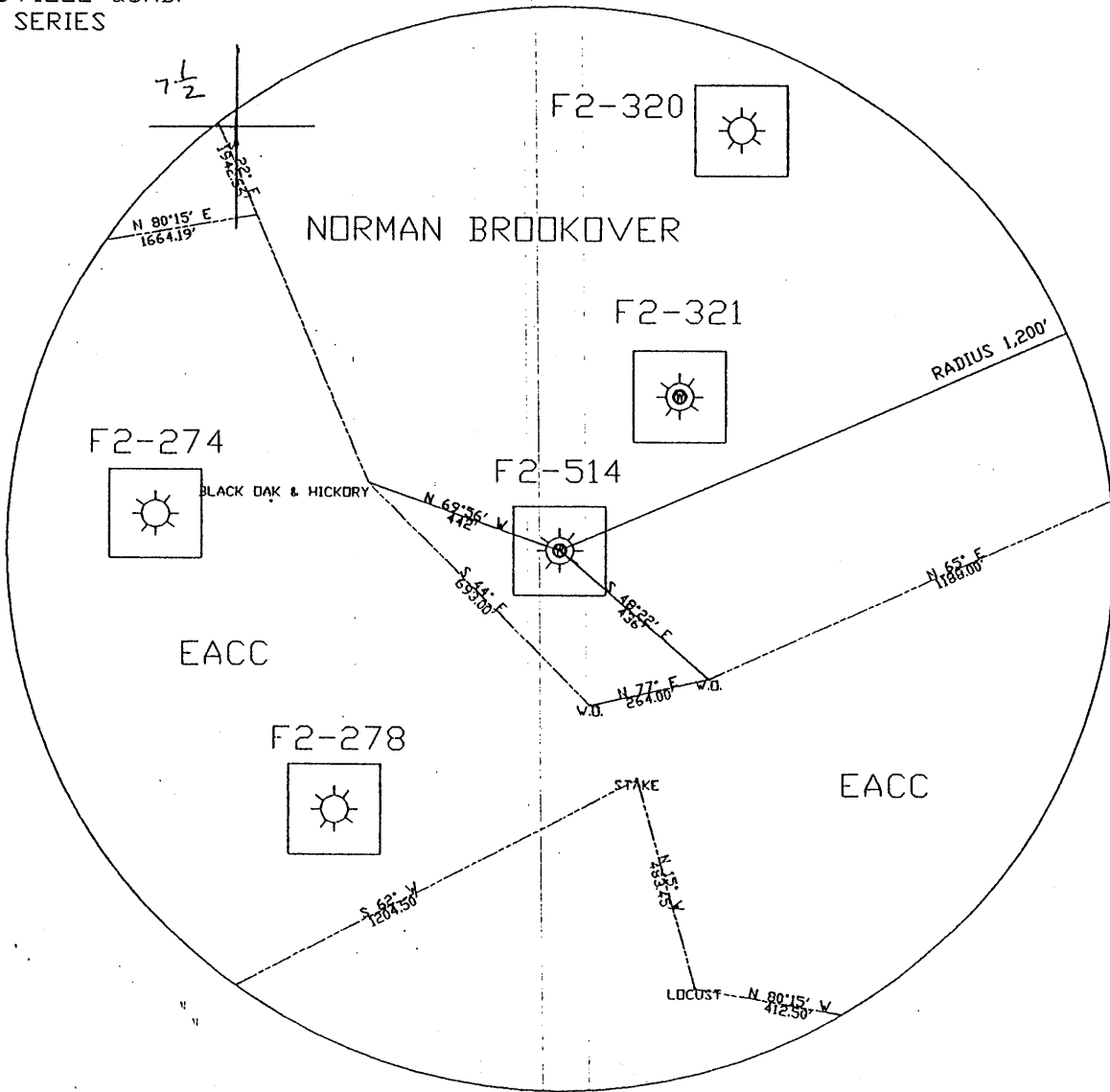


LATITUDE 39° 40' 00"

11,050'

LONGITUDE 80° 12' 30"


TOPG. LOC.
BLACKSVILLE QUAD.
7 1/2' SERIES



FILE NO. F2-2-341
 DRAWING NO. F2-2-514
 SCALE 1"=400'
 MINIMUM DEGREE OF
 ACCURACY 1/2500'
 PROVEN SOURCE OF
 ELEVATION USGS B.M.

I THE UNDERSIGNED, HEREBY CERTIFY
 THAT THIS PLAT IS CORRECT TO THE
 BEST OF MY KNOWLEDGE AND BELIEF AND
 SHOWS ALL THE INFORMATION REQUIRED
 BY LAW AND THE REGULATIONS ISSUED
 AND PRESCRIBED BY THE DEPARTMENT OF
 MINES.
 (SIGNED) *John F. Ewell, Jr.*

R.P.E. 11133 L.L.S.



(+) DENOTES LOCATION OF
 WELL ON UNITED STATES
 TOPOGRAPHIC MAPS

DATE AUGUST 13, 2002
 OPERATOR'S WELL NO F2-514
 API WELL NO.

FORM IV-6

47-061-01446P
 STATE COUNTY PERMIT

(8-78)

STATE OF WEST VIRGINIA
 DEPARTMENT OF ENVIRONMENTAL PROTECTION
 OIL AND GAS DIVISION

was 061 71135

WELL TYPE: OIL ___ GAS X LIQUID INJECTION ___ WASTE DISPOSAL ___
 (IF "GAS", PRODUCTION ___ STORAGE ___ DEEP ___ SHALLOW X ___)
 LOCATION: ELEVATION 1,480' WATERSHED ___ DAYS RUN ___
 DISTRICT CLAY COUNTY MONONGALIA
 QUADRANGLE BLACKSVILLE
 SURFACE OWNER NORMAN BROOKOVER ACREAGE 96.1
 OIL & GAS ROYALTY OWNER SOUTH PENN #1 LEASE ACREAGE ___
 LEASE NO. ISAAC AMMONS 97.5 AC
 PROPOSED WORK: DRILL ___ CONVERT ___ DRILL DEEPER ___ REDRILL X FRACTURE OR
 STIMULATE ___ PLUG OFF OLD FORMATION ___ PERFORATE NEW
 FORMATION ___ OTHER PHYSICAL CHANGE IN WELL (SPECIFY) ___

PLUG AND ABANDON ___ CLEAN OUT AND REPLUG X ___
 TARGET FORMATION BAYARD SAND ESTIMATED DEPTH 3,410
 WELL OPERATOR EASTERN ASSOC. COAL CORP. DESIGNATED AGENT EDWARD Y. HOY
 ADDRESS 1044 MIRACLE RUN ROAD ADDRESS 1044 MIRACLE RUN ROAD
FAIRVIEW WV. 26570 FAIRVIEW WV. 26570

MOND 1446P

STATE OF WEST VIRGINIA
DEPARTMENT OF ENVIRONMENTAL PROTECTION
OFFICE OF OIL AND GAS

AFFIDAVIT OF PLUGGING AND FILLING WELL

AFFIDAVIT SHOULD BE IN TRIPLICATE, one copy mailed to the Department, one copy to be retained by the Well Operator and the third copy (and extra copies if required) should be mailed to each coal operator at their respective addresses.

Farm name: Isaac Ammons tract, current- Norman Brookover Operator Well No.: F2-514

LOCATION: Elevation: 1,480' Quadrangle: Blacksville
District: Clay County: Monongalia
Latitude: 2,925 Feet South of 39 Deg. 40 Min. 00 Sec.
Longitude: 11,050 Feet West of 80 Deg. 12 Min. 30 Sec.

Well Type: OIL GAS

Company: Eastern Associated Coal Corp. Coal Operator Eastern Associated Coal Corp.
1044 Miracle Run Road or Owner 1044 Miracle Run Road
Fairview, WV 26570 Fairview, WV 26570

Agent: Edward Y. Hoy Coal Operator or Owner

Permit Issued Date: August 28, 2002

AFFIDAVIT

STATE OF WEST VIRGINIA,
County of Monongalia ss:

JACKIE MILLER and David L Chisler being first, duly sworn according to law depose and say that they are experienced in the work of plugging and filling oil and gas wells and were employed by the above named well operator, and participated in the work of plugging and filling the above well, and Terry Urban, Oil and Gas Inspector representing the Director, say that said work was commenced on the 19th day of March, 2003, and that the well was plugged and filled in the following manner:

RECEIVED
Office of Oil & Gas
Office of Chief
MAR 10 2004
WV Department of
Environmental Protection

TYPE	FROM	TO	PIPE REMOVED	LEFT
Cleaned out to 274' with 10" bit, cleaned out to 1,288' with 8" bit, and then cleaned out to 1,480' with 6" bit.				
Logged hole with Timco Inc.(Gamma Ray CCL and Caliper).				
Perforated casing from 1,100' to 1,160'.				
Pumped bottom plug with 100 sacks of cement and 2 sacks of gel. Tagged bottom plug at 1,232'				
Ran 4-1/2" casing to 1,232'. Set latchdown plug at 1,230'.				
Pumped top plug with 490 sacks of cement and 150 sacks of E1K cement.				
Topped hole off with 80 sacks of cement.				
Downhole survey by Sperry-Sun on 6-25-03.				
Pittsburgh coal at 1,123' to 1,130'.				

Description of monument: 4 1/2" Pipe with metal plate, API #, and date plugged and that the work of plugging and filling said well was completed on the 4th day of June, 2003.
And further deponents saith not.


Jackie Miller
David L Chisler

Sworn and subscribe before me this 23rd day of July, 2003
My commission expires: July 7, 2007

[Signature]
Notary Public

Oil and Gas Inspector: [Signature]

APR 08 2004



MOND 1446 P