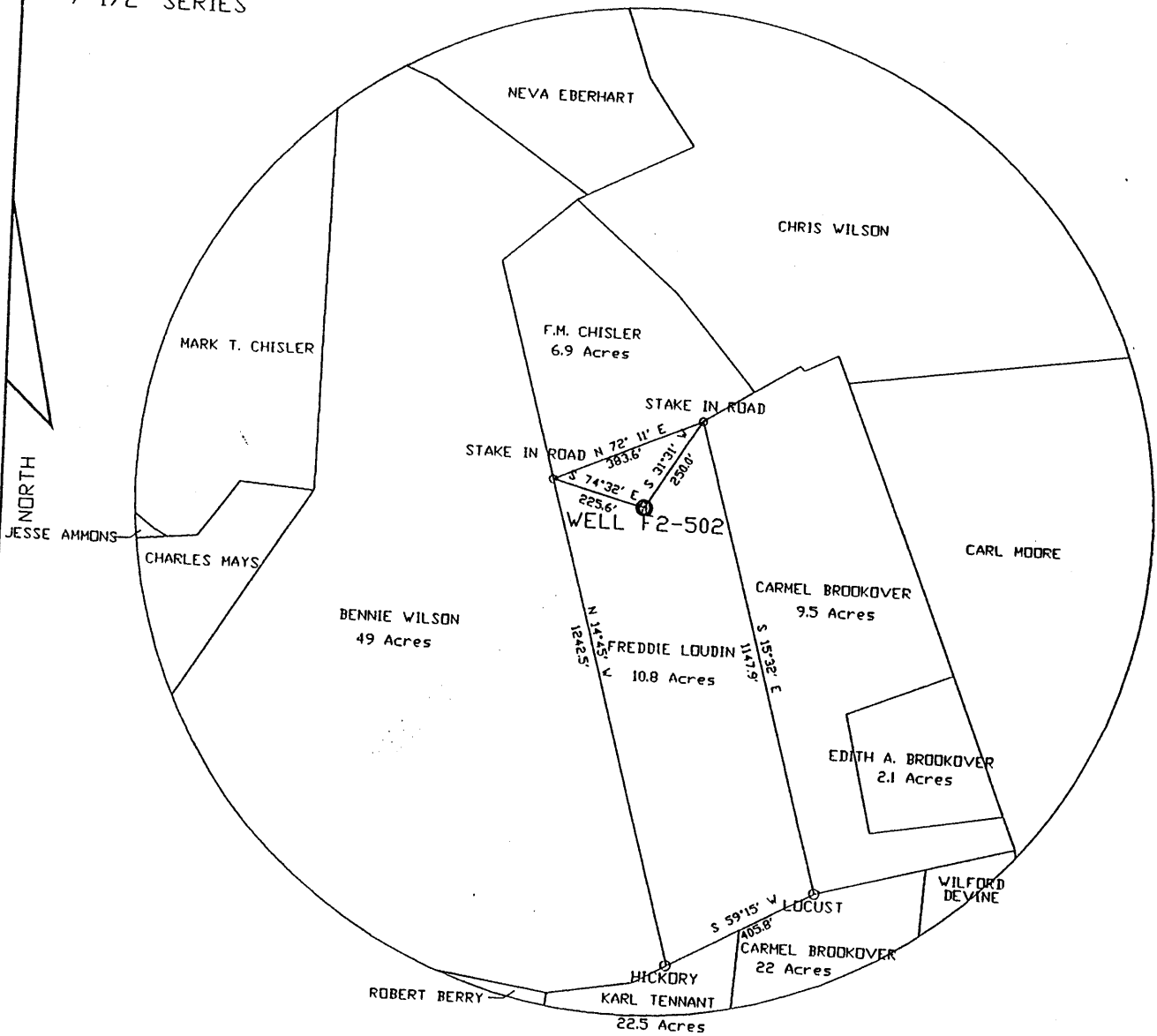



TOPO. LOC.  
BLACKSVILLE QUAD.  
7 1/2' SERIES



FILE NO. F2-2-343  
 DRAWING NO. F2-DG-374  
 SCALE 1"=400'  
 MINIMUM DEGREE OF  
 ACCURACY 1/2500'  
 PROVEN SOURCE OF  
 ELEVATION USGS B.M.

I THE UNDERSIGNED, HEREBY CERTIFY  
 THAT THIS PLAT IS CORRECT TO THE  
 BEST OF MY KNOWLEDGE AND BELIEF AND  
 SHOWS ALL THE INFORMATION REQUIRED  
 BY LAW AND THE REGULATIONS ISSUED  
 AND PRESCRIBED BY THE DEPARTMENT OF  
 MINES.  
 (SIGNED) *John F. Ewell Jr.*

R.P.E. 1133 L.I.S.



(+) DENOTES LOCATION OF  
 WELL ON UNITED STATES  
 TOPOGRAPHIC MAPS

FORM IV-6

(8-78

DATE DECEMBER 7, 2002  
 OPERATOR'S WELL NO. F2-502  
 API WELL NO.

STATE OF WEST VIRGINIA  
 DEPARTMENT OF ENVIRONMENTAL PROTECTION  
 OIL AND GAS DIVISION

47 - 061 - 01462-P  
 STATE COUNTY PERMIT

WELL TYPE: OIL \_\_\_ GAS X LIQUID INJECTION \_\_\_ WASTE DISPOSAL \_\_\_  
 (IF GAS, PRODUCTION \_\_\_ STORAGE \_\_\_ DEEP \_\_\_ SHALLOW X)  
 LOCATION: ELEVATION 1,081' WATERSHED \_\_\_ DAYS RUN \_\_\_  
 DISTRICT CLAY COUNTY MONONGALIA  
 QUADRANGLE BLACKSVILLE  
 SURFACE OWNER FREDDIE LOUDIN ACREAGE 10.76  
 OIL & GAS ROYALTY OWNER UNKNOWN LEASE ACREAGE \_\_\_  
 PROPOSED WORK: DRILL \_\_\_ CONVERT \_\_\_ DRILL DEEPER \_\_\_ REDRILL X FRACTURE OR  
 STIMULATE \_\_\_ PLUG OFF OLD FORMATION \_\_\_ PERFORATE NEW  
 FORMATION \_\_\_ OTHER PHYSICAL CHANGE IN WELL (SPECIFY) \_\_\_  
 PLUG AND ABANDON \_\_\_ CLEAN OUT AND REPLUG X  
 TARGET FORMATION BAYARD SAND ESTIMATED DEPTH 3,000'  
 WELL OPERATOR EASTERN ASSOC. COAL CORP DESIGNATED AGENT EDWARD Y. HOY  
 ADDRESS 1044 MIRACLE RUN ROAD ADDRESS 1044 MIRACLE RUN ROAD  
FAIRVIEW WV. 26570 FAIRVIEW WV. 26570

MOND 1462 P

STATE OF WEST VIRGINIA  
DEPARTMENT OF ENVIRONMENTAL PROTECTION  
OFFICE OF OIL AND GAS

AFFIDAVIT OF PLUGGING AND FILLING WELL

AFFIDAVIT SHOULD BE IN TRIPLICATE, one copy mailed to the Department, one copy to be retained by the Well Operator and the third copy (and extra copies if required) should be mailed to each coal operator at their respective addresses.

Farm name: Adam Shriver tract, current- Freddie Loudin Operator Well No.: F2-502

LOCATION: Elevation: 1,081' Quadrangle: Blacksville  
District: Clay County: Monongalia  
Latitude: 14,510 Feet South of 39 Deg. 42 Min. 30 Sec.  
Longitude: 7,025 Feet West of 80 Deg. 12 Min. 30 Sec.

Well Type: OIL  GAS


Company: Eastern Associated Coal Corp.  
1044 Miracle Run Road  
Fairview, WV 26570

Coal Operator or Owner: Eastern Associated Coal Corp.  
1044 Miracle Run Road  
Fairview, WV 26570

Agent: Edward Y. Hoy

Coal Operator or Owner: \_\_\_\_\_  
\_\_\_\_\_  
\_\_\_\_\_

Permit Issued Date: December 20, 2002



AFFIDAVIT

STATE OF WEST VIRGINIA,  
County of Monongalia ss:

Eric Dale Chisler and Craig Wilson Park being first duly sworn according to law depose and say that they are experienced in the work of plugging and filling oil and gas wells and were employed by the above named well operator, and participated in the work of plugging and filling the above well, and Steve Mosser, Oil and Gas Inspector representing the Director, say that said work was commenced on the 31<sup>st</sup> day of January, 2003, and that the well was plugged and filled in the following manner:

TYPE	FROM	TO	PIPE REMOVED	LEFT
	Cleaned out to 538' with 10" bit and cleaned out to 1,056' with 8" bit.			
	Logged hole with Timco(Gamma Ray CCL and Caliper).			
	Pumped bottom plug with 75 sacks of cement and 2 sacks of gel.			
	Tagged bottom plug at 854'.			
	Ripped casing from 675' to 780'.			
	Ran the 4-1/2" pipe. Pumped 600 sacks of cement and 105 sacks of E1K cement.			
	Ran tubing to 100' and pumped 120 sacks of cement to complete topping off.			
	Downhole survey scheduled by Sperry-Sun.			
	Pittsburgh coal at 755' to 762'.			

Description of monument: 4 1/2" Pipe with metal plate, API #, and date plugged and that the work of plugging and filling said well was completed on the 19<sup>th</sup> day of March, 2003.

And further deponents saith not. Eric Dale Chisler

X Craig Wilson Park


Sworn and subscribe before me this 27<sup>th</sup> day of March, 2003

My commission expires: July 7, 2007

[Signature]  
Notary Public

Oil and Gas Inspector: [Signature]

APR 02 2003



MONO 1462 P