



Diversified Gas & Oil
Corporation
100 Diversified Way
Pikeville KY, 41051

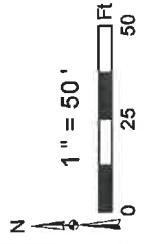
47-061-01537

Well Plugging Map

Legend

- Well
- Access Road
- Pits
- Pad
- Public Roads

4706101537



Well No.: 47-061-01537
UTM83-17, Meters
North: 4393962.63
East: 553905.35
Elev.: 382.37 M
Elev.: 1254.17 Ft

Primary Pit

Secondary Pit

Source: Esri, Maxar, Earthstar Geographics, and the GIS User Community






10/04/2024

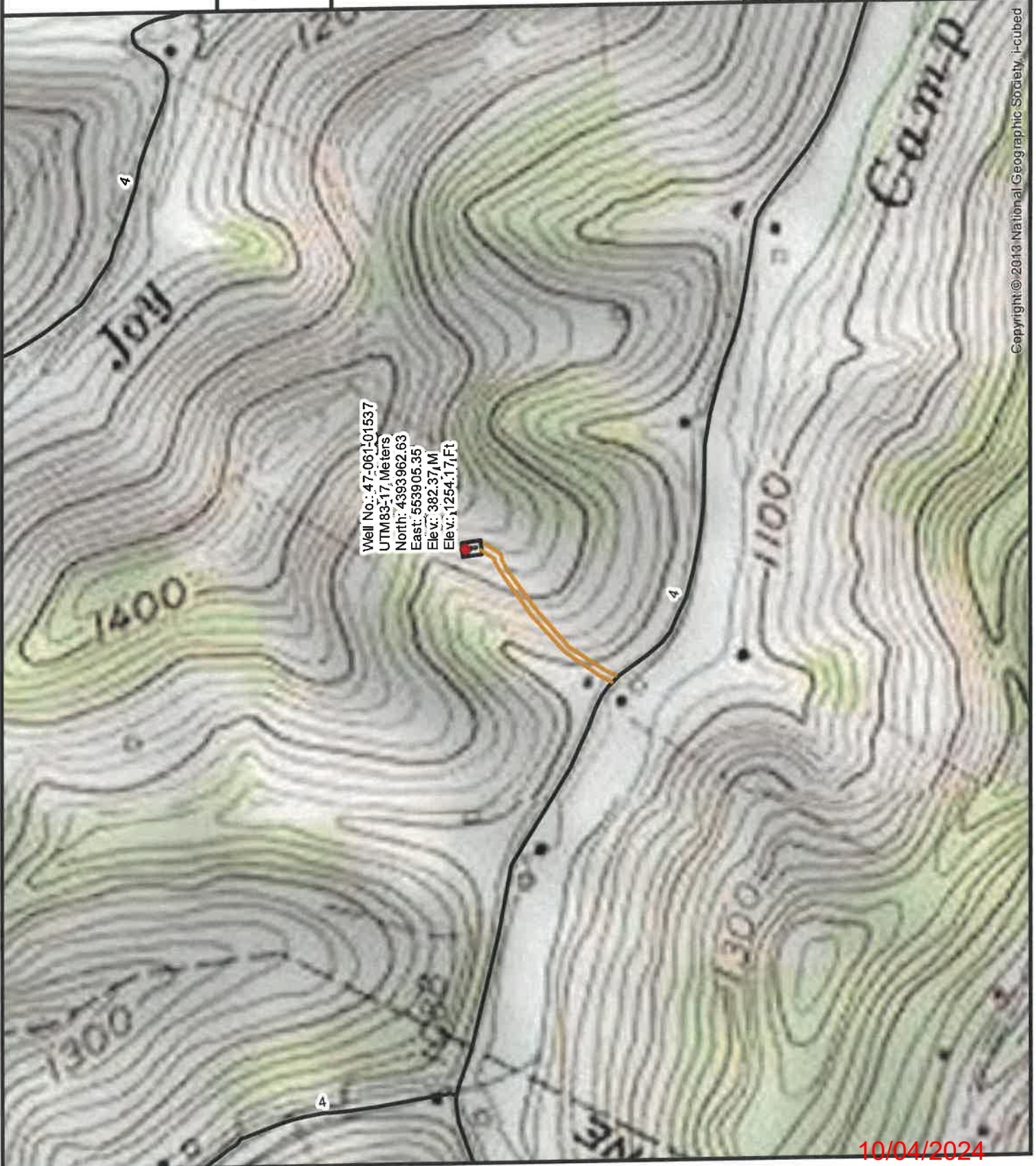
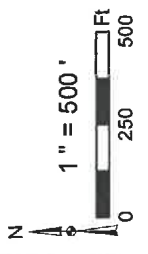


Diversified Gas & Oil Corporation
100 Diversified Way
Pikeville KY, 41051

47-061-01537
Well Plugging Map

Legend

-  Well
-  Access Road
-  Pits
-  Pad
-  Public Roads



Well No.: 47-061-01537
 UTM 83-17, Meters
 North: 4393962.63
 East: 553905.35
 Elev.: 382.37, M
 Elev.: 1254.17, Ft

4706101537P

WW-7
8-30-06



West Virginia Department of Environmental Protection
Office of Oil and Gas
WELL LOCATION FORM: GPS

API: 4706101537 WELL NO.: SC13

FARM NAME: Consolidation Coal

RESPONSIBLE PARTY NAME: Diversified Production, LLC

COUNTY: Monongalia DISTRICT: Wadestown BATTELLE

QUADRANGLE: Hundred 7.5' WADESTOWN

SURFACE OWNER: Consol Mining Company

ROYALTY OWNER: Mountain V Oil & Gas, Inc.

UTM GPS NORTHING: 4393962.63

UTM GPS EASTING: 553905.35 GPS ELEVATION: 1254.17'

The Responsible Party named above has chosen to submit GPS coordinates in lieu of preparing a new well location plat for a plugging permit or assigned API number on the above well. The Office of Oil and Gas will not accept GPS coordinates that do not meet the following requirements:

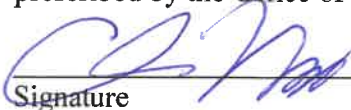
1. Datum: NAD 1983, Zone: 17 North, Coordinate Units: meters, Altitude: height above mean sea level (MSL) – meters.
2. Accuracy to Datum – 3.05 meters
3. Data Collection Method:

Survey grade GPS ____ : Post Processed Differential ____
Real-Time Differential ____

Mapping Grade GPS X : Post Processed Differential X
Real-Time Differential ____

4. Letter size copy of the topography map showing the well location.

I the undersigned, hereby certify this data is correct to the best of my knowledge and belief and shows all the information required by law and the regulations issued and prescribed by the Office of Oil and Gas.


Signature

Chris Veazey - Director of Administration
Title

6/26/24
Date

RECEIVED
Office of Oil and Gas
JUL 08 2024
WV Department of
Environmental Protection

10/04/2024