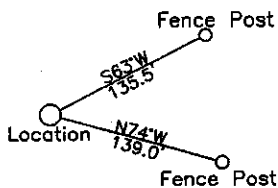
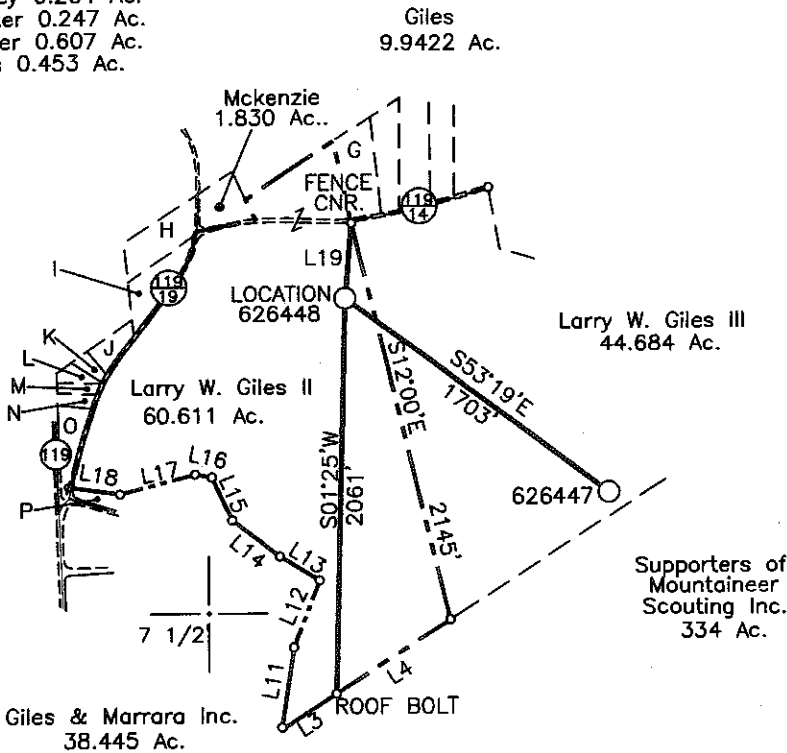


References



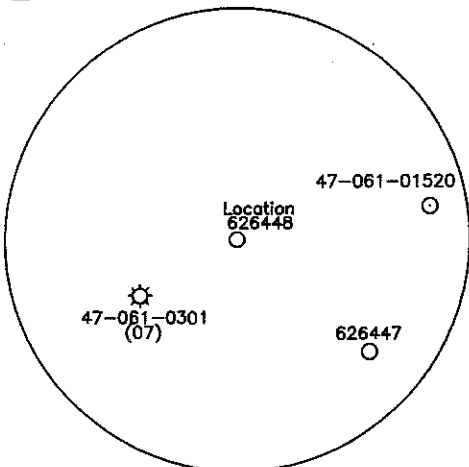
- G: Giles 2.023 Ac.
- H: Upton 2.190 Ac.
- I: Browning 1.3 Ac.
- J: Turner 0.53 Ac.
- K: Staley 0.276 Ac.
- L: Staley 1.048 Ac.
- M: Staley 0.204 Ac.
- N: Tucker 0.247 Ac.
- O: Snider 0.607 Ac.
- P: Giles 0.453 Ac.



WGS 84 Coordinates
N 39.518340
W 79.904716

Geographic Coordinates
NAD 27
N 39.518255
W 79.904929

NORTH



Note:
Well tie bearings based on
Grid North NAD83 SPC WV
North Zone.


NUMBER	DIRECTION	DISTANCE
L3	S57°00'W	327.0'
L4	S57°00'W	704.0'
L11	N11°07'E	419.5'
L12	N23°40'E	372.7'
L13	N55°57'W	239.8'
L14	N49°33'W	309.9'
L15	N22°33'W	248.5'
L16	N77°08'W	88.0'
L17	S77°54'W	400.0'
L18	N79°01'W	309.0'
L19	S05°15'W	390'

(+) DENOTES LOCATION OF WELL ON UNITED STATES TOPOGRAPHIC MAPS

FILE NO. _____
DRAWING NO. 1
SCALE 1" = 1000'
MINIMUM DEGREE OF
ACCURACY 1 in 200
PROVEN SOURCE OF
ELEVATION GPS
submeter unit

I THE UNDERSIGNED, HEREBY CERTIFY THAT
THIS PLAT IS CORRECT TO THE BEST OF MY
KNOWLEDGE AND BELIEF AND SHOWS ALL THE
INFORMATION REQUIRED BY LAW AND THE REGU-
LATIONS ISSUED AND PRESCRIBED BY THE DEPART-
MENT OF ENERGY.

(SIGNED) David J. Johnson
R.P.E. _____ L.L.S. 708



STATE OF WEST VIRGINIA
Division of Environmental Protection
OFFICE OF OIL AND GAS

DATE June 26, 2007
OPERATOR'S WELL NO. 626448
API WELL NO. _____

WELL TYPE: OIL ___ GAS X LIQUID INJECTION ___ WASTE DISPOSAL ___
(IF "GAS") PRODUCTION X STORAGE ___ DEEP ___ SHALLOW X

47 STATE 061 COUNTY 01554 PERMIT

LOCATION: ELEVATION 2,107' WATER SHED Boyd Run

CANCELLED

DISTRICT Clinton COUNTY Monongalia
QUADRANGLE Morgantown South 7 1/2'

SURFACE OWNER Larry W. Giles II ACREAGE 60.611 Ac.
OIL & GAS ROYALTY OWNER Larry W. Giles II LEASE ACREAGE 100 Ac.

LEASE NO. 7-004263-000

PROPOSED WORK: DRILL X CONVERT ___ DRILL DEEPER ___ REDRILL ___ FRACTURE OR
STIMULATE ___ PLUG OFF OLD FORMATION ___ PERFORATE NEW
FORMATION X OTHER PHYSICAL CHANGE IN WELL (SPECIFY) _____

PLUG AND ABANDON ___ CLEAN OUT AND REPLUG ___

TARGET FORMATION Fifth Sand ESTIMATED DEPTH 1,963'

WELL OPERATOR Chesapeake Appalachia, L.L.C. DESIGNATED AGENT Michael John

ADDRESS P.O. Box 6070 Charleston, WV 25362 ADDRESS P.O. Box 6070 Charleston, WV 25362