

Diversified Gas & Oil Corporation  
100 Diversified Way  
Pikeville KY, 41051

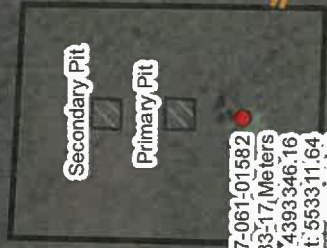
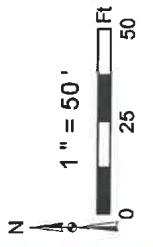
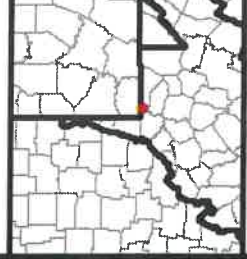
47-061-01582

Well Plugging Map

**Legend**

- Well
- Access Road
- Pits
- Pad
- Public Roads

4706101582D



Well No.: 47-061-01582  
UTM 183-17, Meters  
North: 4393346.16  
East: 553311.64  
Elev.: 379.91 [M]  
Elev.: 1246.1 [Ft]

Source: Esri, Maxar, Earthstar, GeoEye, IGN, GeoEye, DigitalGlobe, CNES, USDA, AeroGRID, IGN, Esri, Swire

10/11/2024

4706101582P



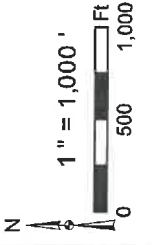
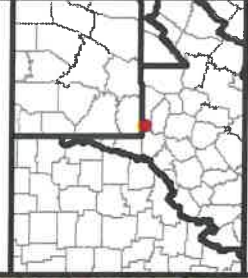
Diversified Gas & Oil Corporation  
100 Diversified Way  
Pikeville KY, 41051

47-061-01582

Well Plugging Map

**Legend**

- Well
- Access Road
- ▨ Pits
- Pad
- Public Roads



Copyright © 2018 National Geographic Society. Licensed

10/11/2024

4706101582P

WW-7  
8-30-06



West Virginia Department of Environmental Protection  
Office of Oil and Gas  
**WELL LOCATION FORM: GPS**

API: 4706101582 WELL NO.: SC17A

FARM NAME: Consolidation Coal

RESPONSIBLE PARTY NAME: Diversified Production, LLC

COUNTY: Monongalia DISTRICT: Batelle

QUADRANGLE: Hundred 7.5'

SURFACE OWNER: Consol Mining Company

ROYALTY OWNER: Jesse Lee Bean, Jr & John Stanley Bean

UTM GPS NORTHING: 4393346.16

UTM GPS EASTING: 553311.64 GPS ELEVATION: 1246.1'

The Responsible Party named above has chosen to submit GPS coordinates in lieu of preparing a new well location plat for a plugging permit or assigned API number on the above well. The Office of Oil and Gas will not accept GPS coordinates that do not meet the following requirements:

1. Datum: NAD 1983, Zone: 17 North, Coordinate Units: meters, Altitude: height above mean sea level (MSL) – meters.
2. Accuracy to Datum – 3.05 meters
3. Data Collection Method:

Survey grade GPS  : Post Processed Differential

Real-Time Differential

Mapping Grade GPS  : Post Processed Differential

Real-Time Differential

4. Letter size copy of the topography map showing the well location.

I the undersigned, hereby certify this data is correct to the best of my knowledge and belief and shows all the information required by law and the regulations issued and prescribed by the Office of Oil and Gas.

Signature

Chris Veazey - Director of Administration  
Title

6/26/24  
Date

RECEIVED  
Office of Oil and Gas

JUL 08 2024

WV Department of  
Environmental Protection

10/11/2024