

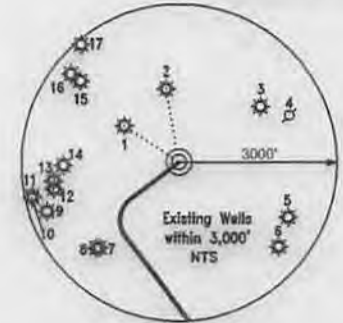
SURFACE HOLE DEC. LONG: 80.204813
SURVEYED LONG: 80° 12' 17.3"

10,750'

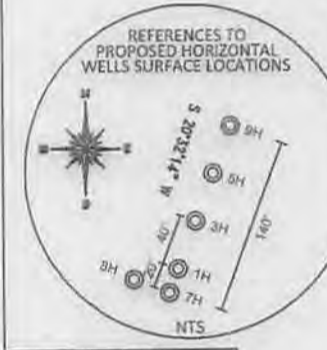
Latitude: 39° 42' 30" (NAD27)

Longitude: 80° 10' 00" (NAD27)
SURFACE HOLE DEC. LAT: 39° 42' 30.5"
SURVEYED LAT: 39° 42' 30.5"

TOP HOLE (UTM NAD 80)
N) 4395372.4
E) 568185.7
BOTTOM HOLE (UTM NAD 80)
N) 4393141.0
E) 569288.6



- WELL REFERENCE (API#, DISTANCE TO LATERAL)
- 061-30208 N 55°26'01" W 1,225'
 - 061-01845 N 08°45'33" W 1,416'
 - 061-70248
 - PLUGGED (FOUND IN FIELD)
 - 061-01547
 - 061-71040
 - 061-70251
 - 061-30014
 - 061-71042
 - 061-30130
 - 061-71043
 - 061-01594
 - 061-01588
 - 061-30200
 - 061-70249
 - 061-71024
 - 061-71025



REFERENCE NOTES
Boundaries as shown taken from deeds, tax maps and field locations. A full boundary survey is not expressed nor implied. All bearings are based on true north. Ownership taken from public records MONONGALIA County, West Virginia JUNE 2013
State Plane Coordinates & NAD 83 Lat/Long by differential submeter mapping grade GPS
Drafted by: E.A.M.

NOTE: NO WATER WELLS WERE FOUND WITHIN 200' OF THE CENTER OF WELL PAD
NO OWELLINGS WERE FOUND WITHIN 625' OF THE CENTER OF WELL PAD.

FILE #: NNE12
DRAWING #: 2351
SCALE: PLAT: 1" = 1200'
TICK: 1" = 2000'
MINIMUM DEGREE OF ACCURACY: 1/200
PROVEN SOURCE OF ELEVATION: SUBMETER MAPPING GRADE GPS

I, THE UNDERSIGNED, HEREBY CERTIFY THAT THIS PLAT IS CORRECT TO THE BEST OF MY KNOWLEDGE AND BELIEF AND SHOWS ALL THE INFORMATION REQUIRED BY LAW AND THE REGULATIONS ISSUED AND PRESCRIBED BY THE DEPARTMENT OF ENVIRONMENTAL PROTECTION.
Signed: [Signature]
L.L.S. #2124: Ernest J. Benchek III



(+) DENOTES LOCATION OF WELL ON UNITED STATES TOPOGRAPHIC MAPS
WVDEP
OFFICE OF OIL & GAS
601 57TH STREET
CHARLESTON, WV 25304

Well Type: Oil Waste Diposal Production Deep
 Gas Liquid Injection Storage Shallow

WATERSHED: DUNKARD CREEK ELEVATION: 1,420'
COUNTY/DISTRICT: MONONGALIA / CLAY QUADRANGLE: BLACKSVILLE, WV
SURFACE OWNER: COASTAL FOREST RESOURCES COMPANY ACREAGE: 63.8 +/-
OIL & GAS ROYALTY OWNER: WACO OIL AND GAS, ET AL ACREAGE: 584.59 +/-
LEASE NUMBERS: _____

DATE: JULY 15, 2014
OPERATOR'S WELL #: COASTAL NO. 8H
API WELL #: 47 61 0168016A
STATE COUNTY PERMIT

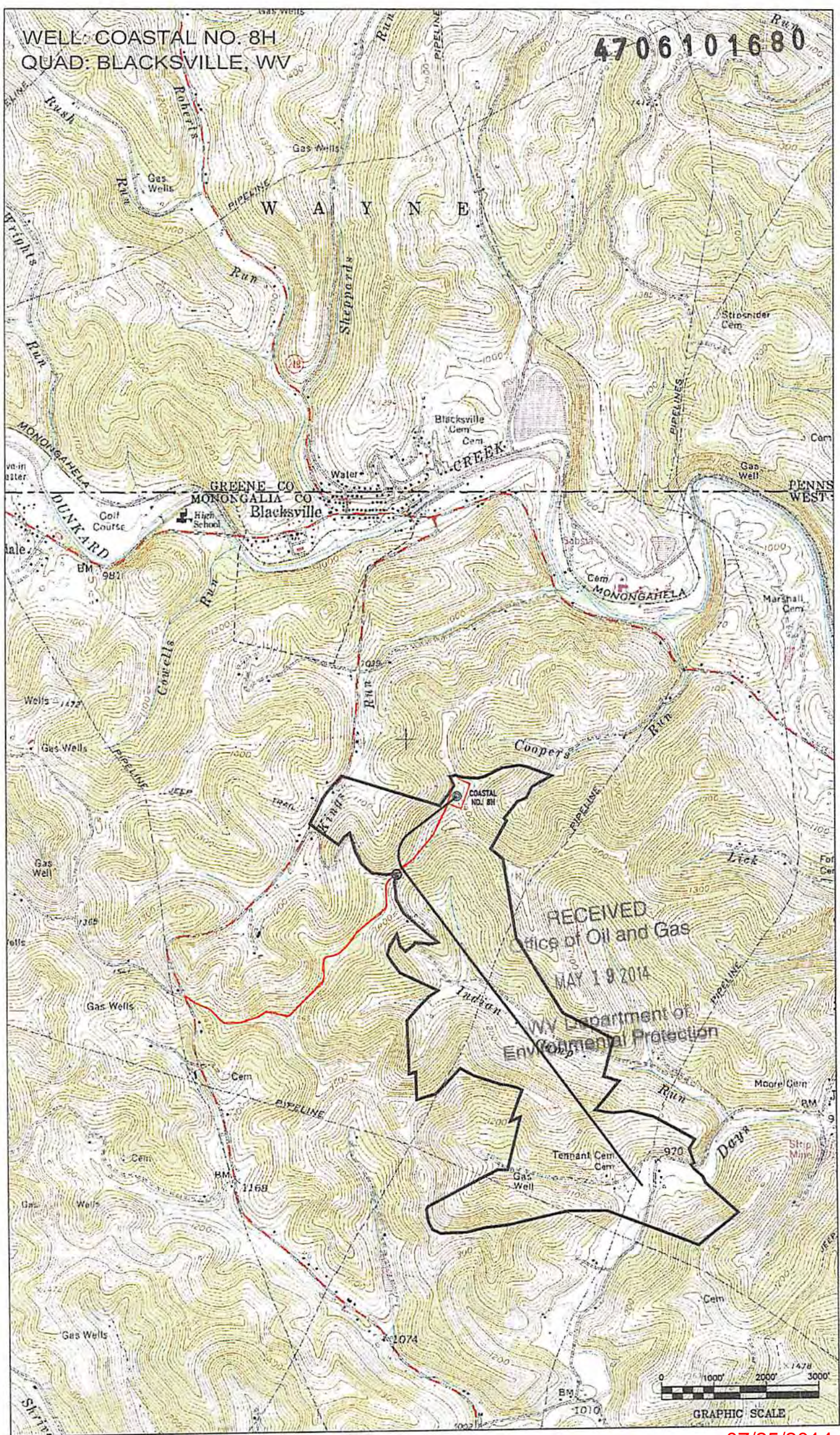
DRILL CONVERT DRILL DEEPER REDRILL FRACTURE OR STIMULATE
PLUG OFF FORMATION PERFORATE NEW FORMATION PLUG & ABANDON
CLEAN OUT & REPLUG OTHER CHANGE (SPECIFY): _____

TARGET FORMATION: MARCELLUS ESTIMATED DEPTH: TVD: _____ TMD: _____
WELL OPERATOR: NORTHEAST NATURAL ENERGY LLC DESIGNATED AGENT: JOHN ADAMS
ADDRESS: 707 VIRGINIA STREET EAST, SUITE 1200 ADDRESS: 707 VIRGINIA STREET EAST, SUITE 1200
CITY: CHARLESTON STATE: WV ZIP CODE: 25301 CITY: CHARLESTON STATE: WV ZIP CODE: 25301

07/25/2014

WELL: COASTAL NO. 8H
QUAD: BLACKSVILLE, WV

4706101680



07/25/2014