



---

**west virginia** department of environmental protection

---

Office of Oil and Gas  
601 57th Street SE  
Charleston, WV 25304  
(304) 926-0450  
(304) 926-0452 fax

Earl Ray Tomblin, Governor  
Randy C. Huffman, Cabinet Secretary  
www.dep.wv.gov

January 20, 2016

**WELL WORK PERMIT**

**Horizontal 6A Well**

This permit, API Well Number: 47-6101743, issued to NORTHEAST NATURAL ENERGY LLC, is evidence of permission granted to perform the specified well work at the location described on the attached pages and located on the attached plat, subject to the provisions of Chapter 22 of the West Virginia Code of 1931, as amended, and all rules and regulations promulgated thereunder, and to all conditions and provisions outlined in the pages attached hereto. Notification shall be given by the operator to the Oil and Gas Inspector at least 24 hours prior to the construction of roads, locations, and/or pits for any permitted work. In addition, the well operator shall notify the same inspector 24 hours before any actual well work is commenced and prior to running and cementing casing. Spills or emergency discharges must be promptly reported by the operator to 1-800-642-3074 and to the Oil and Gas inspector.

Please be advised that form WR-35, Well Operators Report of Well Work is to be submitted to this office within 90 days completion of permitted well work, as should form WR-34 Discharge Monitoring Report within 30 days of discharge of pits, if applicable. Failure to abide by all statutory and regulatory provisions governing all duties and operations hereunder may result in suspension or revocation of this permit and, in addition, may result in civil and/or criminal penalties being imposed upon the operators.

In addition to the applicable requirements of this permit, and the statutes and rules governing oil and gas activity in WV, this permit may contain specific conditions which must be followed. Permit conditions are attached to this cover letter.

Per 35CSR-4-5.2.g this permit will expire in two (2) years from the issue date unless permitted well work is commenced. If there are any questions, please feel free to contact me at (304) 926-0499 ext. 1654.

James Martin  
Chief

Operator's Well No: JENKINS 6H  
Farm Name: LOIS A. JENKINS IRREVOCABLE  
**API Well Number: 47-6101743**  
**Permit Type: Horizontal 6A Well**  
Date Issued: 01/20/2016

**Promoting a healthy environment.**

**01/22/2016**

# PERMIT CONDITIONS

West Virginia Code § 22-6A-8(d) allows the Office of Oil and Gas to place specific conditions upon this permit. Permit conditions have the same effect as law. Failure to adhere to the specified permit conditions may result in enforcement action.

## CONDITIONS

---

1. This proposed activity may require permit coverage from the United States Army Corps of Engineers (USACE). Through this permit, you are hereby being advised to consult with USACE regarding this proposed activity.
2. If the operator encounters an unanticipated void, or an anticipated void at an unanticipated depth, the operator shall notify the inspector within 24 hours. Modifications to the casing program may be necessary to comply with W. Va. Code § 22-6A-5a (12), which requires drilling to a minimum depth of thirty feet below the bottom of the void, and installing a minimum of twenty (20) feet of casing. Under no circumstance should the operator drill more than one hundred (100) feet below the bottom of the void or install less than twenty (20) feet of casing below the bottom of the void.
3. When compacting fills, each lift before compaction shall not be more than 12 inches in height, and the moisture content of the fill material shall be within limits as determined by the Standard Proctor Density test of the actual soils used in specific engineered fill, ASTM D698, Standard Test Method for Laboratory Compaction Characteristics of Soil Using Standard Effort, to achieve 95 % compaction of the optimum density. Each lift shall be tested for compaction, with a minimum of two tests per lift per acre of fill. All test results shall be maintained on site and available for review.
4. Operator shall install signage per § 22-6A-8g (6) (B) at all source water locations included in their approved water management plan within 24 hours of water management plan activation.
5. Oil and gas water supply wells will be registered with the Office of Oil and Gas and all such wells will be constructed and plugged in accordance with the standards of the Bureau for Public Health set forth in its Legislative rule entitled *Water Well Regulations*, 64 C.S.R. 19. Operator is to contact the Bureau of Public Health regarding permit requirements. In lieu of plugging, the operator may transfer the well to the surface owner upon agreement of the parties. All drinking water wells within fifteen hundred feet of the water supply well shall be flow tested by the operator upon request of the drinking well owner prior to operating the water supply well.
6. Pursuant to the requirements pertaining to the sampling of domestic water supply wells/springs the operator shall, no later than thirty (30) days after receipt of analytical data provide a written copy to the Chief and any of the users who may have requested such analyses.
7. If any explosion or other accident causing loss of life or serious personal injury occurs in or about a well or well work on a well, the well operator or its contractor shall give notice, stating the particulars of the explosion or accident, to the oil and gas inspector and the Chief, within 24 hours of said accident.
8. During the casing and cementing process, in the event cement does not return to the surface, the oil and gas inspector shall be notified within 24 hours.
9. The operator shall provide to the Office of Oil and Gas the dates of each of the following within 30 days of their occurrence: completion of construction of the well pad, commencement of drilling, cessation of drilling, completion of any other permitted well work, and completion of the well. Such notice shall be provided by sending an email to DEPOOGNotify@wv.gov.

STATE OF WEST VIRGINIA  
DEPARTMENT OF ENVIRONMENTAL PROTECTION, OFFICE OF OIL AND GAS  
WELL WORK PERMIT APPLICATION

1) Well Operator: Northeast Natural Energy LLC 494498281 Monongalia Clay Blacksville  
Operator ID County District Quadrangle

2) Operator's Well Number: Jenkins 6H Well Pad Name: Jenkins

3) Farm Name/Surface Owner: Lois A. Jenkins Irrevocable Trust Public Road Access: Mason Dixon Highway (State Route 7)

4) Elevation, current ground: 1125' Elevation, proposed post-construction: 1113.77'

5) Well Type (a) Gas  Oil  Underground Storage

Other

(b) If Gas Shallow  Deep

Horizontal

6) Existing Pad: Yes or No No

*AGIC 11/3/2015*

7) Proposed Target Formation(s), Depth(s), Anticipated Thickness and Expected Pressure(s):  
Marcellus, 7,937', 103', 3,600 psi

8) Proposed Total Vertical Depth: 7,937'

9) Formation at Total Vertical Depth: Marcellus

10) Proposed Total Measured Depth: 15,180.84'

11) Proposed Horizontal Leg Length: 6,826'

12) Approximate Fresh Water Strata Depths: 50' ; 1,034'

13) Method to Determine Fresh Water Depths: Driller's Log from Offset Wells

14) Approximate Saltwater Depths: 1,340' ; 2,182'

15) Approximate Coal Seam Depths: 830 ; 1,032'

16) Approximate Depth to Possible Void (coal mine, karst, other): NA

17) Does Proposed well location contain coal seams directly overlying or adjacent to an active mine? Yes  No

(a) If Yes, provide Mine Info: Name: \_\_\_\_\_

Depth: \_\_\_\_\_

Seam: \_\_\_\_\_

Owner: \_\_\_\_\_

RECEIVED  
Office of Oil and Gas

NOV 12 2015

WV Department of  
Environmental Protection

18) CASING AND TUBING PROGRAM

TYPE	Size (in)	New or Used	Grade	Weight per ft. (lb/ft)	FOOTAGE: For Drilling (ft)	INTERVALS: Left in Well (ft)	CEMENT: Fill-up (Cu. Ft.)/CTS
Conductor	24"	New	NA	94.71	40'	40'	GTS
Fresh Water	13-3/8"	New	J-55	54.5	1100'	1090'	CTS
Coal							
Intermediate	9-5/8"	New	J-55	40	2280'	2250'	CTS
Production	5-1/2"	New	P-110	20	15,180'	15,150'	3,527 Cu. Ft.
Tubing	2-7/8"	New	N-80	6.5	NA	8,500'	NA
Liners							

MJIC 11/3/2015

TYPE	Size (in)	Wellbore Diameter (in)	Wall Thickness (in)	Burst Pressure (psi)	Anticipated Max. Internal Pressure (psi)	Cement Type	Cement Yield (cu. ft./k)
Conductor	24"	30"	.375	415		4,500 psi Grout	NA
Fresh Water	13-3/8"	17 1/2"	.38"	2,760	2,000	Class A	1.23
Coal							
Intermediate	9-5/8"	12 1/4"	.395"	3,950	3,000	Class A	1.3
Production	5-1/2"	8 3/4"	.361"	12,530	9,700	50:50 Poz	1.21
Tubing	2-7/8"	NA	.217"	10,570	3,600	NZ	NA
Liners							

PACKERS

Kind:				
Sizes:				
Depths Set:				

RECEIVED  
Office of Oil and Gas

NOV 12 2015

WV Department of  
Environmental Protection

19) Describe proposed well work, including the drilling and plugging back of any pilot hole:

Drilling and completion of a horizontal Marcellus well. The well will be drilled on air to an approximate depth of 6,236.2' TVD/MD. The well will then be horizontally drilled on synthetic based mud from the KOP to approximately 7,937' TVD / 15,180.84' MD along a 149 degree azimuth.

20) Describe fracturing/stimulating methods in detail, including anticipated max pressure and max rate:

Multi-stage / high-rate slickwater fracture treatment using various size sands as proppant. First stage will be initiated via pressurization against a burst disc ran in the production casing string or perforated with coiled tubing. Subsequent stages will be perforated with pumped down guns ran on wireline. Individual stages will be isolated with composite frac plugs. Maximum pump rate during any stage will be 110 BPM with a maximum allowable surface pressure of 9,500 PSI. Composite bridge plugs will be set at the end of the last stage to isolate the treated formation.

21) Total Area to be disturbed, including roads, stockpile area, pits, etc., (acres): 18.2

22) Area to be disturbed for well pad only, less access road (acres): 9.7

23) Describe centralizer placement for each casing string:

Surface and intermediate casing strings will have bow spring centralizers placed every third joint (~120') from the shoe joint to surface. Production casing will have rigid body centralizers placed at a minimum of every fourth joint (~160') from TD to surface.

24) Describe all cement additives associated with each cement type:

Surface string cement will be a Class A + Max 3% bwoc Calcium Chloride Fresh Water blend. Intermediate string cement will be a Class A Cement + Max 3% bwoc Calcium Chloride + Fresh Water. Production string cement will be (50:50) Poz (Fly Ash):Type I Cement with a gas migration additive.

25) Proposed borehole conditioning procedures:

Surface string will use a 25.0 bbls Gel Pill + LCM + 25 lbs Cello Flake + 20 lbs/bbl Bentonite @ 8.4 ppg & 10 bbls fresh water spacer prior to cement. Intermediate string will use a 25.0 bbls Gel Pill + LCM + 25 lbs Cello Flake + 20 lbs/bbl Bentonite @ 8.4 ppg & 10 bbls fresh water spacer prior to cement. Production string will use a 50.0 bbls SealBond 25 + 1 gal/bbl US-40 + 275 lbs/bbl Barite + 1 gal/bbl SS-2 Spacer @ 13.5 ppg prior to cement.

\*Note: Attach additional sheets as needed.

RECEIVED  
Oil and Gas  
NOV 12 2015  
WV Department of  
Environmental Protection  
Page 3 of 3  
01/22/2016

**Northeast Natural Energy LLC Mine Contingency Plan**



On all wells drilled, Northeast Natural Energy LLC ("NNE") has contingency strategies in place should an unanticipated void or mine be encountered while drilling the surface section of the well. If encountered, any accumulated gases will be diverted a safe distance away from the drilling operations through the blooey line and/or flare.

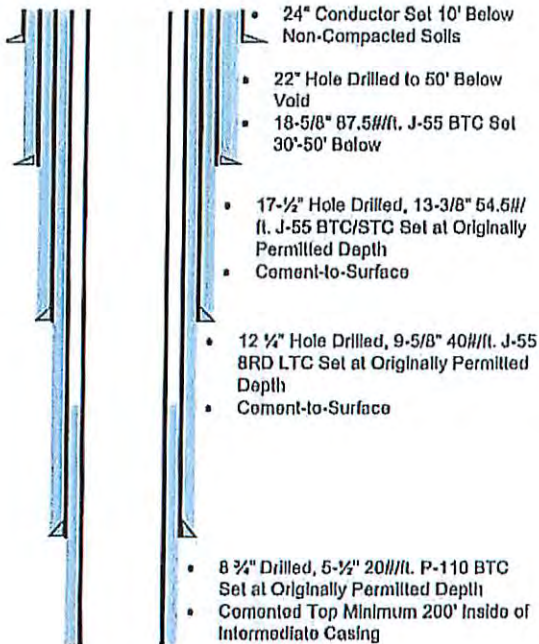
All casings programs submitted to the state incorporate the use of a 24" conductor over the previously used 20" that has long been the industry standard for a typical Marcellus design. The use of 24" conductor casing allows the use of a 22" bit to ream the surface hole, and drill 50' below the void to run a string of 18-5/8" 87.50#/ft J-55 through the section when needed.

The 18-5/8" would be set 30-50' below the void with cement baskets placed directly above and below. The section of pipe below the void would be cemented using the balance method with 100% excess. The section above the void would be cemented separately by using remedial top fill techniques and 30% excess.

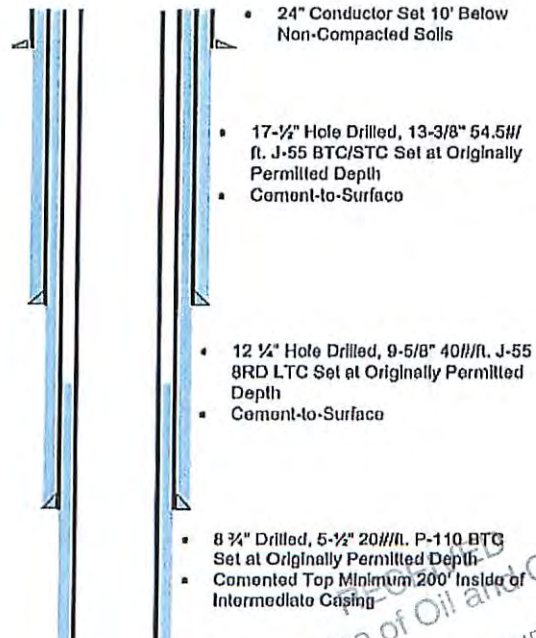
With the use of these string sizes and techniques, the surface and intermediate strings do not need to be altered. After a proper WOC time, the surface section of the well would continue to be drilled with a 17-1/2" bit and the 13-3/8" 54.50#/ft freshwater casing would be set at the originally permitted depth.

*\*The diagram below visually shows the alternative casing plan should an unanticipated void be encountered.*

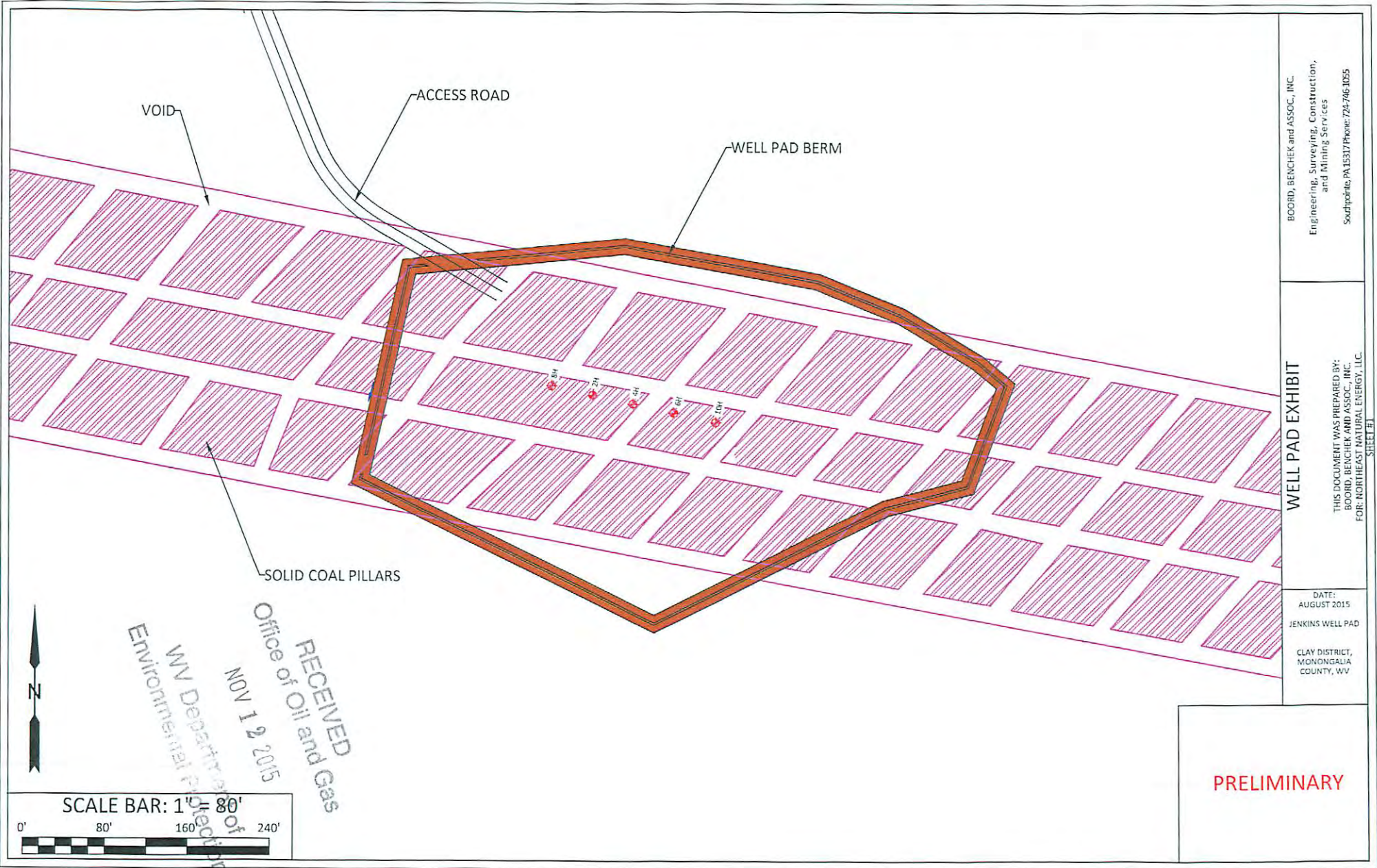
**Casing Schematic w/ Mine String**



**Casing Schematic w/o Mine String**



Office of Oil and Gas  
 NOV 12 2015  
 WV Department of Environmental Protection  
 11/11 - JC  
 01/22/2016



BOORD, BENCHEK and ASSOC., INC.  
Engineering, Surveying, Construction,  
and Mining Services  
Sudiptoite, PA 15317 Phone: 724-746-3055

WELL PAD EXHIBIT

THIS DOCUMENT WAS PREPARED BY:  
BOORD, BENCHEK AND ASSOC., INC.  
FOR: NORTHEAST NATURAL ENERGY, LLC.

DATE:  
AUGUST 2015  
JENKINS WELL PAD

CLAY DISTRICT,  
MORGANTHA COUNTY, WV

PRELIMINARY

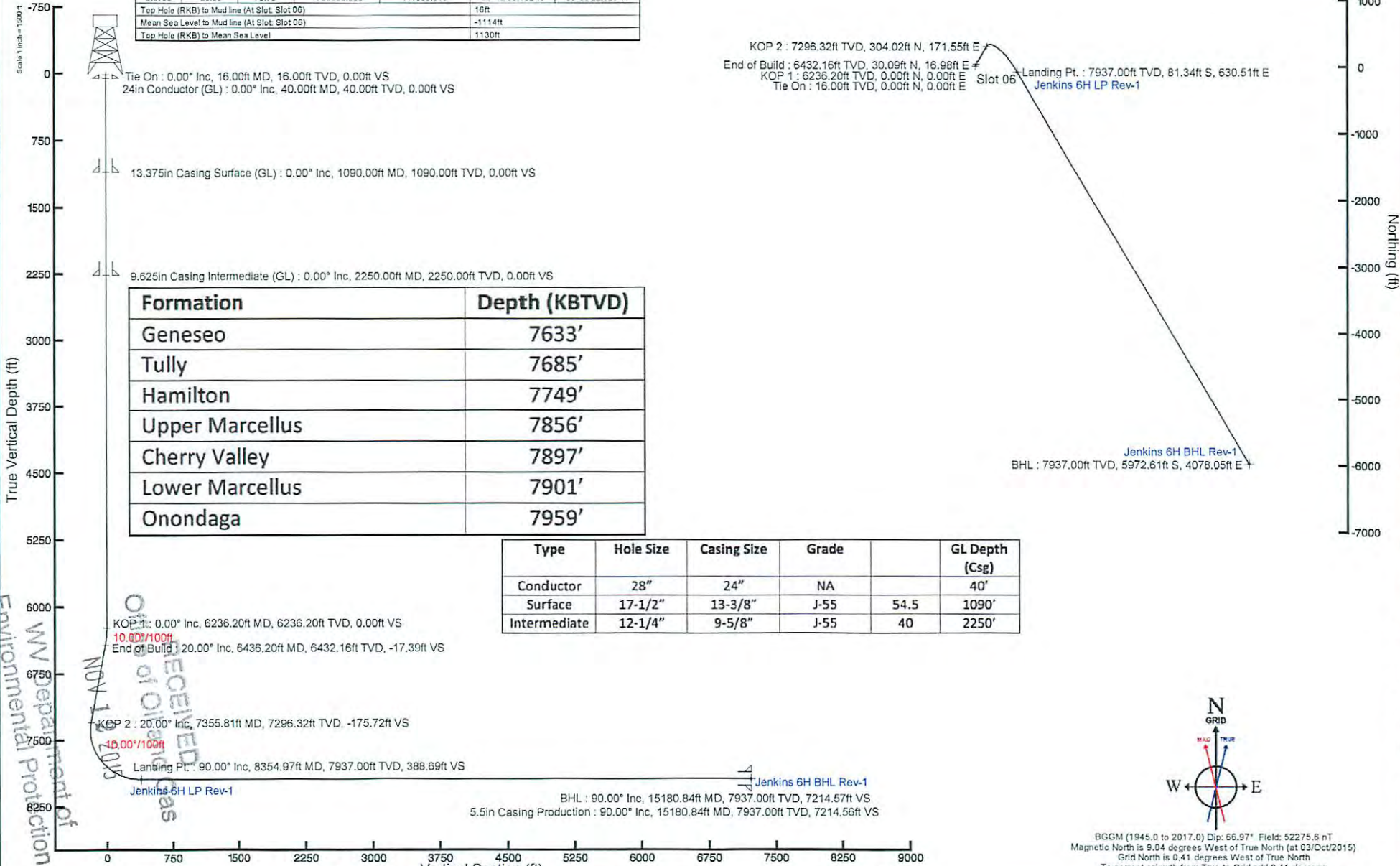
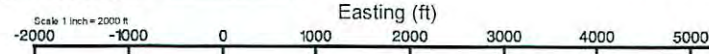
61-01743

# NORTHEAST NATURAL ENERGY, LLC

Location: Monongalia County, WV  
Field: Monongalia  
Facility: Jenkins Pad

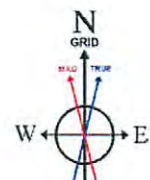
Slot: Slot 06  
Well: Jenkins 6H  
Wellbore: Jenkins 6H PWB

Location Information				
Facility Name	Grid East (US ft)	Grid North (US ft)	Latitude	Longitude
Jenkins Pad	1788460.777	441086.188	39°42'33.300"N	80°08'23.600"W
Slot	Local N (ft)	Local E (ft)	Grid East (US ft)	Grid North (US ft)
Slot 06	-20.58	75.79	1788556.560	441065.610
			Latitude	Longitude
			39°42'33.102"N	80°08'22.628"W
Top Hole (RKB) to Mud line (At Slot Slot 06)			16ft	
Mean Sea Level to Mud line (At Slot Slot 06)			-1114ft	
Top Hole (RKB) to Mean Sea Level			1130ft	



Formation	Depth (KBTVS)
Geneseo	7633'
Tully	7685'
Hamilton	7749'
Upper Marcellus	7856'
Cherry Valley	7897'
Lower Marcellus	7901'
Onondaga	7959'

Type	Hole Size	Casing Size	Grade	GL Depth (Csg)
Conductor	28"	24"	NA	40'
Surface	17-1/2"	13-3/8"	J-55	54.5
Intermediate	12-1/4"	9-5/8"	J-55	40



BGGM (1945.0 to 2017.0) Dip: 65.97° Field: 52275.6 nT  
Magnetic North is 9.04 degrees West of True North (at 03/Oct/2015)  
Grid North is 0.41 degrees West of True North  
To correct azimuth from True to Grid add 0.41 degrees  
To correct azimuth from Magnetic to Grid subtract 8.63 degrees

Azimuth 149.66° with reference 0.00 N, 0.00 E

Environmental Protection  
WV Department of  
Natural Resources  
NOV 15 2015  
RECEIVED  
Office of Oil and Gas

01-01743



WW-9  
(2/15)

API Number 47 - 61 - 01743

Operator's Well No. Jenkins 6H

STATE OF WEST VIRGINIA  
DEPARTMENT OF ENVIRONMENTAL PROTECTION  
OFFICE OF OIL AND GAS

FLUIDS/ CUTTINGS DISPOSAL & RECLAMATION PLAN

Operator Name Northeast Natural Energy LLC OP Code 494498281

Watershed (HUC 10) Dunkard Creek Quadrangle Blacksville, WV

Do you anticipate using more than 5,000 bbls of water to complete the proposed well work? Yes  No

Will a pit be used? Yes  No

If so, please describe anticipated pit waste: NA

Will a synthetic liner be used in the pit? Yes  No  If so, what ml.? NA

Proposed Disposal Method For Treated Pit Wastes:

- Land Application
- Underground Injection ( UIC Permit Number \_\_\_\_\_ )
- Reuse (at API Number unknown at this time, TBD )
- Off Site Disposal (Supply form WW-9 for disposal location)
- Other (Explain \_\_\_\_\_)

Will closed loop system be used? If so, describe: Yes, Please See Attachment "A"

Drilling medium anticipated for this well (vertical and horizontal)? Air, freshwater, oil based, etc. Air- Vertical; Oil Based - Curve & Horizontal

-If oil based, what type? Synthetic, petroleum, etc. Synthetic Oil Based Mud

Additives to be used in drilling medium? Organophilic Clay Viscosifiers, Lime, Unsaturated Fatty Acids, CaCl, Barite, Emulsifiers, Mica LCM, Water Loss Agents

Drill cuttings disposal method? Leave in pit, landfill, removed offsite, etc. Removed Offsite - Please See Attachment "A"

-If left in pit and plan to solidify what medium will be used? (cement, lime, sawdust) \_\_\_\_\_

-Landfill or offsite name/permit number? Please See Attachment "A"

Permittee shall provide written notice to the Office of Oil and Gas of any load of drill cuttings or associated waste rejected at any West Virginia solid waste facility. The notice shall be provided within 24 hours of rejection and the permittee shall also disclose where it was properly disposed.

I certify that I understand and agree to the terms and conditions of the GENERAL WATER POLLUTION PERMIT issued on August 1, 2005, by the Office of Oil and Gas of the West Virginia Department of Environmental Protection. I understand that the provisions of the permit are enforceable by law. Violations of any term or condition of the general permit and/or other applicable law or regulation can lead to enforcement action.

I certify under penalty of law that I have personally examined and am familiar with the information submitted on this application form and all attachments thereto and that, based on my inquiry of those individuals immediately responsible for obtaining the information, I believe that the information is true, accurate, and complete. I am aware that there are significant penalties for submitting false information, including the possibility of fine or imprisonment.

Company Official Signature Hollie Medley  
Company Official (Typed Name) Hollie Medley  
Company Official Title Regulatory Coordinator

Subscribed and sworn before me this 3rd day of November, 20 15

Kush Notary Public  
My commission expires January 28, 2020

RECEIVED  
Office of Oil and Gas



61-01743

Northeast Natural Energy LLC

Proposed Revegetation Treatment: Acres Disturbed 18.2 Prevegetation pH 5-7

Lime 2 Tons/acre or to correct to pH 7

Fertilizer type 19-19-19

Fertilizer amount 300 lbs/acre

Mulch 2 Tons/acre

Seed Mixtures

Temporary				Permanent			
Seed Type		lbs/acre		Seed Type		lbs/acre	
Orchard Grass		46		Orchard Grass		46	
Red Clover		8		Red Clover		8	
Tetraploid Perennial Rye		16		Tetraploid Perennial Rye		16	
Timothy 15	Annual Rye	15		Timothy 15	Annual Rye	15	

Attach:

Drawing(s) of road, location, pit and proposed area for land application (unless engineered plans including this info have been provided)

Photocopied section of involved 7.5' topographic sheet.

Plan Approved by: [Signature]

Comments: \_\_\_\_\_  
\_\_\_\_\_  
\_\_\_\_\_  
\_\_\_\_\_  
\_\_\_\_\_

Title: Inspection

Date: 11/3/2015

Field Reviewed? (  ) Yes (  ) No

RECEIVED  
Office of Oil and Gas  
NOV 12 2015  
WV Department of  
Environmental Protection  
01/22/2016

Attachment A to WW-9

Northeast Natural Energy LLC (“NNE”) plans to utilize a closed loop process for its drilling of the Jenkins 6H well. Return flow from the well will be separated into its liquid and solid form. Liquids will be held in steel tanks and reused in the drilling and completion process or disposed of at an approved facility listed below. Solids removed from the stream will be diverted to steel half-round tanks where they will be solidified on site and taken to disposal as they are accumulated.

Jenkins 6H Drill Cuttings will be taken to disposal at one or more of the following disposal/approved waste facilities, unless listed facilities are no longer approved to accept waste at time of disposal:

- Westmoreland Landfill (Tervita) – Belle Vernon, PA (Permit # 100277)
- Meadowfill Landfill (Waste Management) – Bridgeport, WV (Permit # SWF 103298)
- Max Environmental – Yukon, PA (PAD004835146 and 301071)
- Max Environmental – Bulger, PA (PAD059087072 and 301359)
- Chestnut Valley Landfill (Advanced Disposal) – Export, PA (Permit # 101421)

NNE plans to reuse and recycle all flowback fluid and/or reach out to other operators in the area who may be able to reuse and recycle such fluid. However, in the event that reuse is not obtainable the fluid will be disposed of at one, or multiple, of the following disposal/approved waste facilities unless listed facilities are no longer approved to accept waste at time of disposal:

- Fairmont Brine Processing (WV NPDES #0116408)
- Green Hunter M. E. Elder 1 Disposal Well (Permit # 47-085-05151)
- Green Hunter Mason 1 Disposal Well (Permit #47-085-09721)
- Green Hunter Warren Disposal Well (Permit #34-121-2-3995)
- Green Hunter Travis Unit Disposal Well (Permit #34-121-2-4086)
- Viking Energy Corporation 20320 Disposal Well (Permit#47-039-02210)
- Ohio Oil Gathering Killbuck Disposal Well (Permit #34-075-24527)
- Ohio Oil Gathering Moran Disposal Well (Permit #34-089-24792)
- Ohio Oil Gathering Bells Run Disposal Well (Permit #34-167-29395)
- Ohio Oil Gathering Long Run Disposal Well (Permit #34-167-29658)
- Ohio Oil Gathering Newell Run Disposal Well (Permit #34-167-29685)
- Appalachian Oil Purchaser Greens Run Disposal Well (Permit #2D0732540)
- Appalachian Oil Purchaser BW#4 Disposal Well (Permit # 2D0732523)

RECEIVED  
 Office of Oil and Gas  
 NOV 12 2015  
 WV Department of  
 Environmental Protection

01/22/2016

61-01743



**northeast**  
NATURAL ENERGY

**Jenkins 6H**  
**SITE SAFETY PLAN**

October 29, 2015

MGK  
11/3/2015

RECEIVED  
Office of Oil and Gas

NOV 12 2015

WV Department of  
Environmental Protection  
01/22/2016

61-01743

**SITE NAME** Jenkins 6H

**COUNTY** Monongalia

**ACCESS ROAD ENTRANCE** N39° 42' 45.4" , W-80° 08' 17.1" (NAD 83) or  
N4396215.7 , E573881 (NAD 83 UTM)

**DIRECTIONS TO SITE:**

**From I-79**, take exit 155. Merge onto Chaplin Hill Road/CR-19/24N toward US-19/WV-7/Star City. If traveling from the south, this will be a right off the exit. If traveling from the north, this will be a left off the exit. After approximately 0.8 miles, turn left at light onto US-19/WV-7. Continue on US-19/WV-7 for approximately 1.7 miles. Turn left on WV-7 and continue on route for approximately 9.3 miles. The Jenkins Well Pad Access Road Entrance will be on the left.

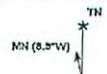
**From Blacksville**, take WV-218/WV-7 East for approximately 5.0 miles. The Jenkins Well Pad Access Road Entrance will be on the right.

\*See Attached Maps

RECEIVED  
Office of Oil and Gas  
NOV 12 2015  
WV Department of  
Environmental Protection  
11/22/2016



Data use subject to license.  
 © DeLorme, XMap® 7.  
 www.delorme.com



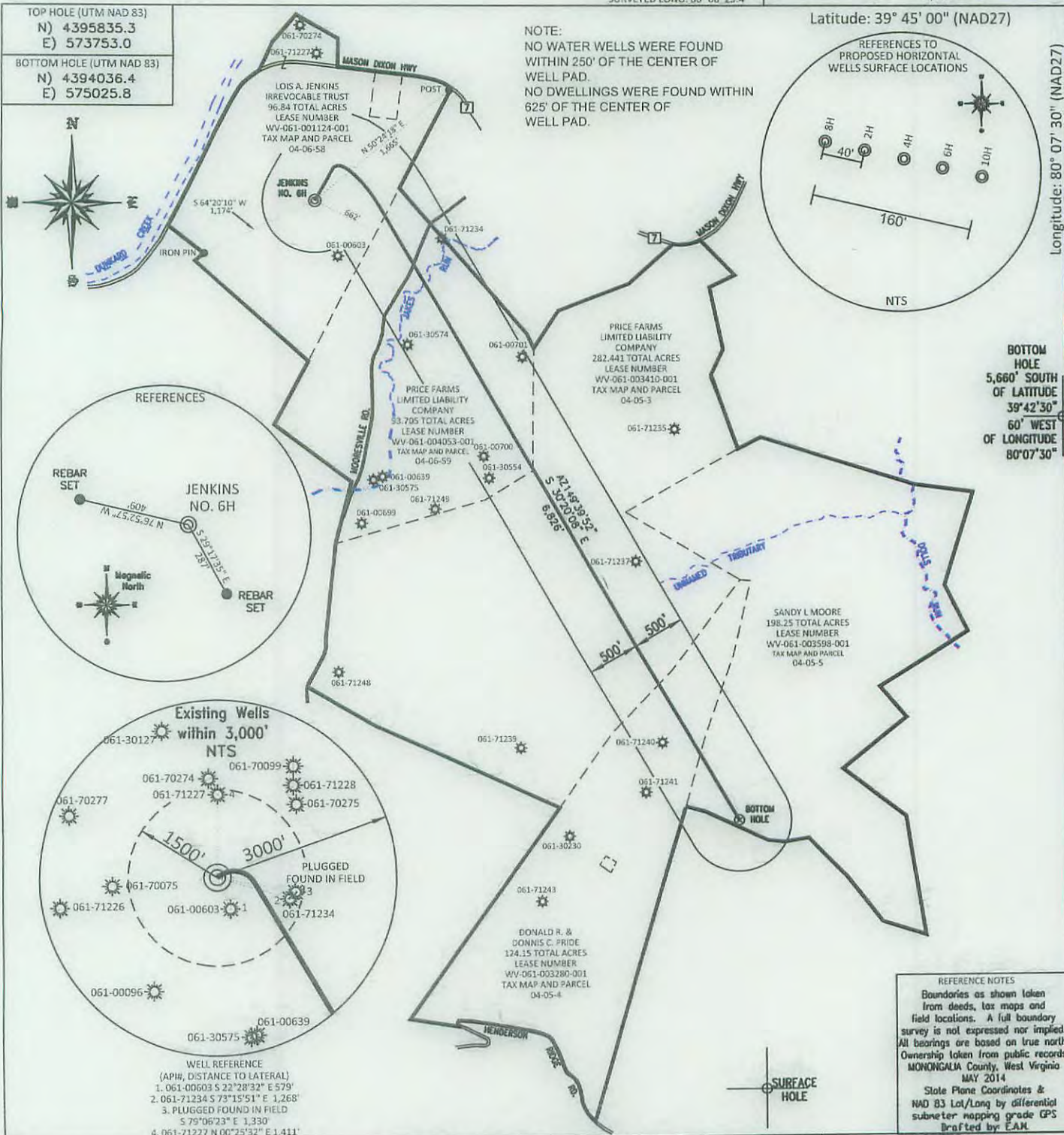
Scale 1 : 40,625  
 0 1/4 1/2 3/4 1  
 1" = 3,385.4 ft  
 Data 2/22/2016

Environmental Protection  
 01/22/2016

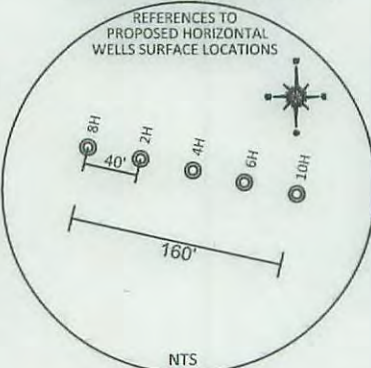
SURFACE HOLE DEC. LONG: 80.139828  
SURVEYED LONG: 80° 08' 23.4"

Latitude: 39° 45' 00" (NAD27)

Longitude: 80° 07' 30" (NAD27)



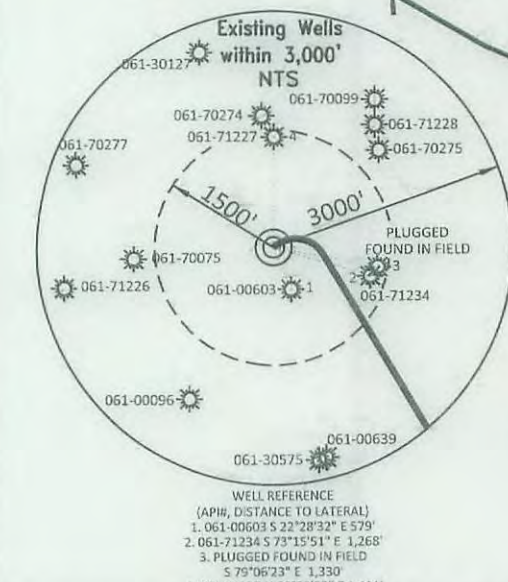
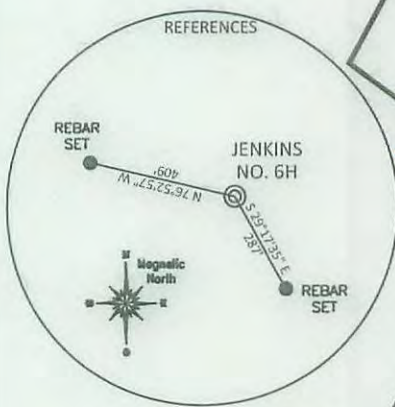
NOTE:  
NO WATER WELLS WERE FOUND WITHIN 250' OF THE CENTER OF WELL PAD.  
NO DWELLINGS WERE FOUND WITHIN 625' OF THE CENTER OF WELL PAD.



BOTTOM HOLE  
5,660' SOUTH OF LATITUDE 39°42'30"  
60' WEST OF LONGITUDE 80°07'30"

TOP HOLE (UTM NAD 83)  
N) 4395835.3  
E) 573753.0

BOTTOM HOLE (UTM NAD 83)  
N) 4394036.4  
E) 575025.8



WELL REFERENCE (API#, DISTANCE TO LATERAL)  
1. 061-00603 S 22°28'32" E 579'  
2. 061-71234 S 73°15'51" E 1,268'  
3. PLUGGED FOUND IN FIELD S 79°06'23" E 1,330'  
4. 061-71227 N 00°25'52" E 1,411'

REFERENCE NOTES  
Boundaries as shown taken from deeds, tax maps and field locations. A full boundary survey is not expressed nor implied. All bearings are based on true north. Ownership taken from public records MONONGALIA County, West Virginia MAY 2014  
State Plane Coordinates & NAD 83 Lot/Long by differential submeter mapping grade GPS Drafted by EAM

FILE #: NNE16  
DRAWING #: 2529  
SCALE: PLAT: 1" = 1400'  
TICK: 1" = 2000'  
MINIMUM DEGREE OF ACCURACY: 1/200  
PROVEN SOURCE OF ELEVATION: SUBMETER MAPPING GRADE GPS

I, THE UNDERSIGNED, HEREBY CERTIFY THAT THIS PLAT IS CORRECT TO THE BEST OF MY KNOWLEDGE AND BELIEF AND SHOWS ALL THE INFORMATION REQUIRED BY LAW AND THE REGULATIONS ISSUED AND PRESCRIBED BY THE DEPARTMENT OF ENVIRONMENTAL PROTECTION.  
Signed: [Signature]  
L.L.S. #2124 : Ernest J. Benchek III



(+) DENOTES LOCATION OF WELL ON UNITED STATES TOPOGRAPHIC MAPS WVDEP  
OFFICE OF OIL & GAS  
601 57TH STREET  
CHARLESTON, WV 25304

DATE: JANUARY 16, 2016  
OPERATOR'S WELL #: JENKINS NO. 6H  
API WELL #: 47 61 01743H6A  
STATE COUNTY PERMIT  
PROPOSED ELEVATION: 1,113.77'  
CURRENT ELEVATION: 1,128'  
QUADRANGLE: BLACKSVILLE  
ACREAGE: 96.84 +/-  
ACREAGE: 795.386 +01/22/2016

Well Type:  Oil  Waste Diposal  Production  Deep  
 Gas  Liquid Injection  Storage  Shallow

WATERSHED: DUNKARD CREEK  
COUNTY/DISTRICT: MONONGALIA / CLAY  
SURFACE OWNER: LOIS A. JENKINS IRREVOCABLE TRUST  
OIL & GAS ROYALTY OWNER: LOIS A. JENKINS IRREVOCABLE TRUST, ET AL  
LEASE NUMBERS: \_\_\_\_\_

DRILL  CONVERT  DRILL DEEPER  REDRILL  FRACTURE OR STIMULATE   
PLUG OFF FORMATION  PERFORATE NEW FORMATION  PLUG & ABANDON   
CLEAN OUT & REPLUG  OTHER CHANGE  (SPECIFY): \_\_\_\_\_

TARGET FORMATION: MARCELLUS  
WELL OPERATOR: NORTHEAST NATURAL ENERGY LLC  
ADDRESS: 707 VIRGINIA STREET EAST, SUITE 1200  
CITY: CHARLESTON STATE: WV ZIP CODE: 25301

ESTIMATED DEPTH: TVD: 7,937' TMD: 15,180.84'  
DESIGNATED AGENT: JOHN ADAMS  
ADDRESS: 707 VIRGINIA STREET EAST, SUITE 1200  
CITY: CHARLESTON STATE: WV ZIP CODE: 25301

SURFACE HOLE DEC. LAT: 39°42'31.8" SURVEYED LAT: 39°42'31.8"

UNITED STATES TOPOGRAPHIC MAPS  
 WYDEP  
 OFFICE OF OIL & GAS  
 601 5TH STREET  
 CHARLESTON, WV 25304

Well type:  Oil  Waste Disposal  Production  Deep  
 Gas  Liquid Injection  Storage  Shallow

WATERSHED: DUNKARD CREEK  
 COUNTY/DISTRICT: MONONGALIA / CLAY  
 SURFACE OWNER: LOIS A. JENKINS IRREVOCABLE TRUST  
 OIL & GAS ROYALTY OWNER: LOIS A. JENKINS IRREVOCABLE TRUST, ET AL

LEASE NUMBERS:  
 DRILL  CONVERT  DRILL DEEPER  REDRILL  FRACTURE OR STIMULATE  
 PLUG OFF FORMATION  PERFORATE NEW FORMATION  PLUG & ABANDON   
 CLEAN OUT & REFLUG  OTHER CHANGE  (SPECIFY):

TARGET FORMATION: MARCELLUS  
 ESTIMATED DEPTH: TVD: 7,937' TMD: 15,180.84'  
 DESIGNATED AGENT: JOHN ADAMS  
 ADDRESS: 707 VIRGINIA STREET EAST, SUITE 1200  
 CITY: CHARLESTON STATE: WV ZIP CODE: 25301


DATE: JANUARY 16, 2016  
 OPERATOR'S WELL #: JENKINS NO. 6H  
 API WELL #: 47  
 STATE COUNTY PERMIT  
 61 01743H6A

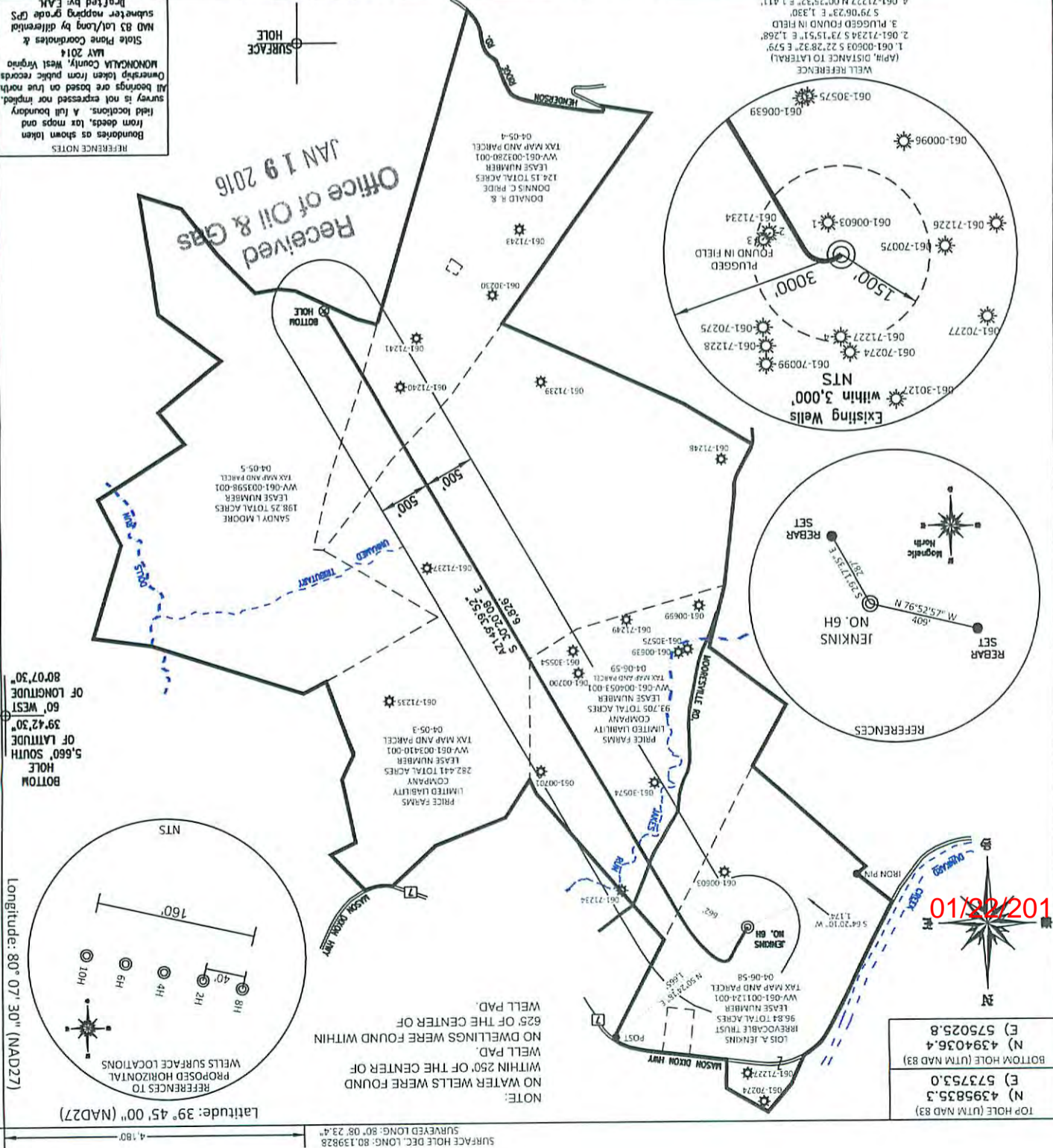
(+) DENOTES LOCATION OF WELL ON  
 UNITED STATES TOPOGRAPHIC MAPS  
 WYDEP  
 OFFICE OF OIL & GAS  
 601 5TH STREET  
 CHARLESTON, WV 25304

FILE #: NNE16  
 DRAWING #: 2529  
 SCALE: 1" = 1400'  
 MINIMUM DEGREE OF ACCURACY: 1/200

PROVEN SOURCE SUBMETER MAPPING  
 OF ELEVATION: GRADE GPS

I, THE UNDERSIGNED, HEREBY CERTIFY THAT THIS  
 PLAN IS CORRECT TO THE BEST OF MY KNOWLEDGE AND  
 BELIEF AND SHOWS ALL THE INFORMATION REQUIRED BY  
 LAW AND THE REGULATIONS ISSUED AND PRESCRIBED BY  
 THE DEPARTMENT OF ENVIRONMENTAL PROTECTION.

Signed:   
 L.L.S. #2124 : Ernest J. Benchek III



NOTE:  
 NO WATER WELLS WERE FOUND WITHIN 250' OF THE CENTER OF WELL PAD.  
 NO DWELLINGS WERE FOUND WITHIN 625' OF THE CENTER OF WELL PAD.

REFERENCES TO PROPOSED HORIZONTAL WELLS SURFACE LOCATIONS  
 3H  
 4H  
 6H  
 8H  
 10H

Latitude: 39° 45' 00" (NAD27)  
 Longitude: 80° 07' 30" (NAD27)

REFERENCES  
 JENKINS NO. 6H  
 W. 75° 59.2' N  
 537.75' E  
 REBAR SET

Existing Wells within 3,000' NTS  
 061-3012  
 061-70274  
 061-70228  
 061-71227  
 061-70275  
 061-70277  
 061-71226  
 061-00603-1  
 061-71234  
 FOUND IN FIELD  
 PUGGED  
 1500'  
 3000'

WELL REFERENCE (APM, DISTANCE TO LATERAL)  
 1. 061-00603 5.22.28.32 E 5.79'  
 2. 061-71234 5.71.51.1 E 1.268'  
 3. PUGGED FOUND IN FIELD  
 4. 061-71227 N 00.25.32 E 1.411'  
 5. 39.08.23 E 1.330'

BOUNDARIES AS SHOWN TAKEN FROM DEEDS, TAX MAPS AND FIELD LOCATIONS. A FULL BOUNDARY SURVEY IS NOT EXPRESSED NOR IMPLIED. ALL BEARINGS ARE BASED ON TRUE NORTH. OWNERSHIP TAKEN FROM PUBLIC RECORDS MONONGALIA COUNTY, WEST VIRGINIA MAY 2014  
 State Plane Coordinates & NAD 83 Lat/Long by differential submeter mapping grade GPS  
 Drafted by EAM

PROFESSIONAL SURVEYOR  
 STATE OF WEST VIRGINIA  
 LICENSED  
 ERNEST J. BENCHEK III  
 No. 2124  
 JAN 19 2016  
 Received  
 Office of Oil & Gas

PROCESSED BY: EAM

DATE: JANUARY 16, 2016  
 OPERATOR'S WELL #: JENKINS NO. 6H  
 API WELL #: 47  
 STATE COUNTY PERMIT  
 61 01743H6A

WATERSHED: DUNKARD CREEK  
 COUNTY/DISTRICT: MONONGALIA / CLAY  
 SURFACE OWNER: LOIS A. JENKINS IRREVOCABLE TRUST  
 OIL & GAS ROYALTY OWNER: LOIS A. JENKINS IRREVOCABLE TRUST, ET AL

LEASE NUMBERS:  
 DRILL  CONVERT  DRILL DEEPER  REDRILL  FRACTURE OR STIMULATE  
 PLUG OFF FORMATION  PERFORATE NEW FORMATION  PLUG & ABANDON   
 CLEAN OUT & REFLUG  OTHER CHANGE  (SPECIFY):

TARGET FORMATION: MARCELLUS  
 ESTIMATED DEPTH: TVD: 7,937' TMD: 15,180.84'  
 DESIGNATED AGENT: JOHN ADAMS  
 ADDRESS: 707 VIRGINIA STREET EAST, SUITE 1200  
 CITY: CHARLESTON STATE: WV ZIP CODE: 25301

UNITED STATES TOPOGRAPHIC MAPS  
 WYDEP  
 OFFICE OF OIL & GAS  
 601 5TH STREET  
 CHARLESTON, WV 25304

Well type:  Oil  Waste Disposal  Production  Deep  
 Gas  Liquid Injection  Storage  Shallow

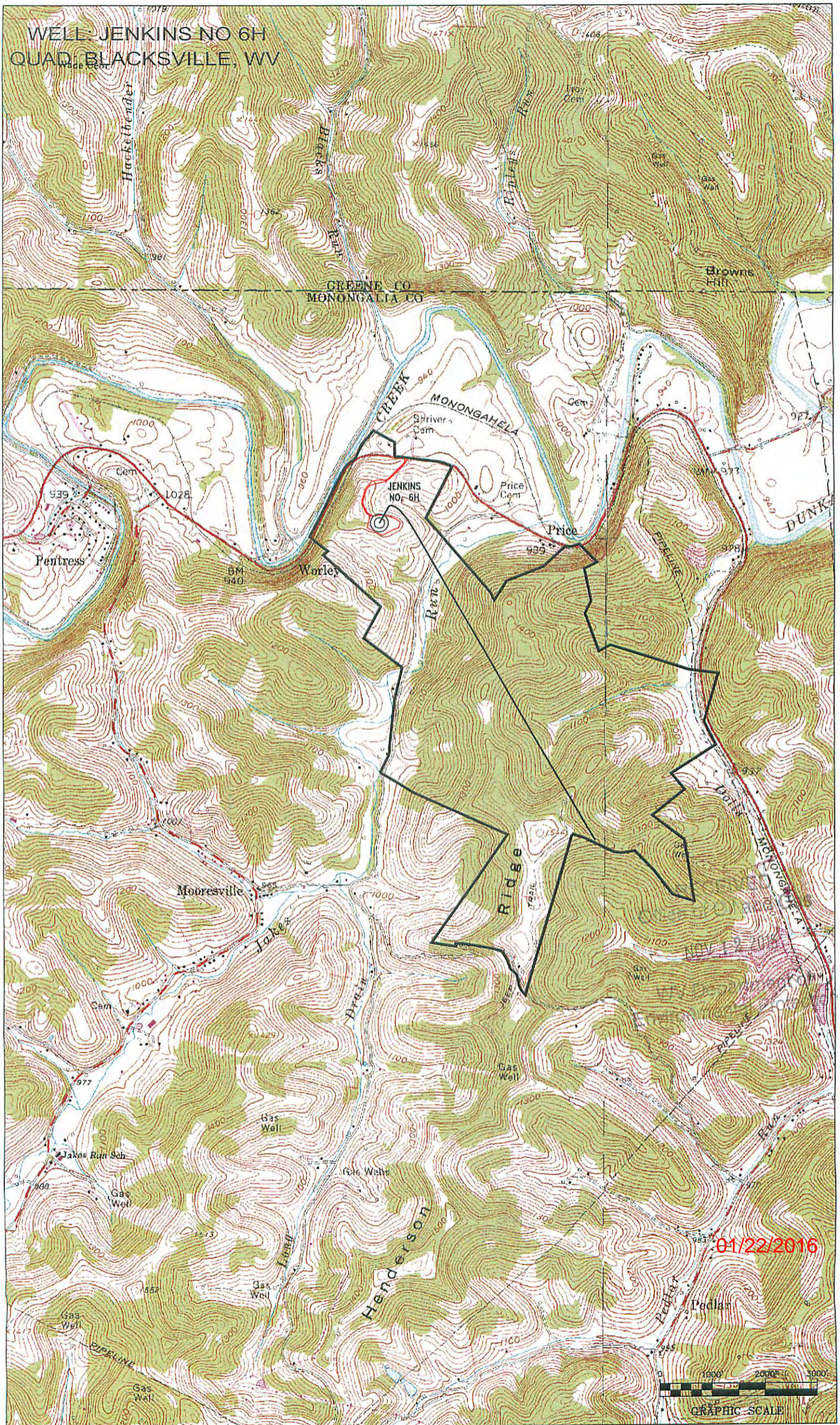
WATERSHED: DUNKARD CREEK  
 COUNTY/DISTRICT: MONONGALIA / CLAY  
 SURFACE OWNER: LOIS A. JENKINS IRREVOCABLE TRUST  
 OIL & GAS ROYALTY OWNER: LOIS A. JENKINS IRREVOCABLE TRUST, ET AL

LEASE NUMBERS:  
 DRILL  CONVERT  DRILL DEEPER  REDRILL  FRACTURE OR STIMULATE  
 PLUG OFF FORMATION  PERFORATE NEW FORMATION  PLUG & ABANDON   
 CLEAN OUT & REFLUG  OTHER CHANGE  (SPECIFY):

TARGET FORMATION: MARCELLUS  
 ESTIMATED DEPTH: TVD: 7,937' TMD: 15,180.84'  
 DESIGNATED AGENT: JOHN ADAMS  
 ADDRESS: 707 VIRGINIA STREET EAST, SUITE 1200  
 CITY: CHARLESTON STATE: WV ZIP CODE: 25301



WELL JENKINS NO 6H  
QUAD BLACKSVILLE, WV



01/22/2016



GRAPHIC SCALE

**INFORMATION SUPPLIED UNDER WEST VIRGINIA CODE  
Chapter 22, Article 6A, Section 5(a)(5)  
IN LIEU OF FILING LEASE(S) AND OTHER CONTINUING CONTRACT(S)**

Under the oath required to make the verification on page 1 of this Notice and Application, I depose and say that I am the person who signed the Notice and Application for the Applicant, and that –

(1) the tract of land is the same tract described in this Application, partly or wholly depicted in the accompanying plat, and described in the Construction and Reclamation Plan;

(2) the parties and recordation data (if recorded) for lease(s) or other continuing contract(s) by which the Applicant claims the right to extract, produce or market the oil or gas are as follows:

Lease Name or Number	Grantor, Lessor, etc.	Grantee, Lessee, etc.	Royalty	Book/Page
See Attachment	See Attachment	See Attachment	See Attachment	See Attachment

**Acknowledgement of Possible Permitting/Approval  
In Addition to the Office of Oil and Gas**

The permit applicant for the proposed well work addressed in this application hereby acknowledges the possibility of the need for permits and/or approvals from local, state, or federal entities in addition to the DEP, Office of Oil and Gas, including but not limited to the following:

- WV Division of Water and Waste Management
- WV Division of Natural Resources WV Division of Highways
- U.S. Army Corps of Engineers
- U.S. Fish and Wildlife Service
- County Floodplain Coordinator

The applicant further acknowledges that any Office of Oil and Gas permit in no way overrides, replaces, or nullifies the need for other permits/approvals that may be necessary and further affirms that all needed permits/approvals should be acquired from the appropriate authority before the affected activity is initiated.

RECEIVED  
Office of Oil and Gas  
NOV 12 2015

WV Department of Environmental Protection

Well Operator: Northeast Natural Energy LLC  
By: Hollie M. Medley *Hollie M Medley*  
Its: Regulatory Coordinator

61-01743

WW-6A1

Operator's Well No.

Jenkins 6H

NNE Lease No.	Grantor, Lessor, etc.	Grantee, Lessee, etc.	Royalty	Book/Page	Tax Map & Parcel
WV-061-001124-001	LOIS A. JENKINS IRREVOCABLE TRUST	*Chesapeake Appalachia, LLC.	.125 or greater	1472/588	6-58
WV-061-004053-001	J.E. Price, et tux	*Joseph H. McDermott	.125 or greater	137/21	6-59
WV-061-003410-001	PRICE FARMS LLC	Northeast Natural Energy LLC	.125 or greater	1512/733	5-3
WV-061-003411-001	PRICE FARMS LLC	Northeast Natural Energy LLC	.125 or greater	1514/083	5-3
WV-061-003412-001	PRICE FARMS LLC	Northeast Natural Energy LLC	.125 or greater	1513/301	5-3
WV-061-003480-001	RUCKER, HELEN JOANNE AND BERT E.	Northeast Natural Energy LLC	.125 or greater	1516/0781	5-3
WV-061-003480-002	GROVES, JOHN T. AND ANDREA	Northeast Natural Energy LLC	.125 or greater	1521/123	5-3
WV-061-003480-003	CLARK, WILLIAM J. AND VANIA L.	Northeast Natural Energy LLC	.125 or greater	1520/156	5-3
WV-061-003480-004	HASSETT, DIANE LEE	Northeast Natural Energy LLC	.125 or greater	1521/194	5-3
WV-061-003480-005	CLARK, JR., THOMAS	Northeast Natural Energy LLC	.125 or greater	1519/824	5-3
WV-061-003480-006	GROVES, ALLEN W. AND MOLINDA	Northeast Natural Energy LLC	.125 or greater	1516/0779	5-3
WV-061-003480-007	GROVES, EDGAR W. AND JEANETTE	Northeast Natural Energy LLC	.125 or greater	1517/336	5-3
WV-061-003480-008	HENNING, VICTORIA R. AND JAMES L.	Northeast Natural Energy LLC	.125 or greater	1517/0385	5-3
WV-061-003480-009	TAYLOR, IV, JOSIAH PRESTON AND DIANE FERGUSON	Northeast Natural Energy LLC	.125 or greater	1516/0775	5-3
WV-061-003480-010	BURTON, SHERYL T.	Northeast Natural Energy LLC	.125 or greater	1517/0403	5-3
WV-061-003480-011	GROVES, LESTER R. AND DEBRA	Northeast Natural Energy LLC	.125 or greater	1516/5	5-3
WV-061-003480-012	TAYLOR, SANDRA J.	Northeast Natural Energy LLC	.125 or greater	1520/94	5-3
WV-061-003480-013	REID, JULIE A. AND KURT L.	Northeast Natural Energy LLC	.125 or greater	1516/158	5-3
WV-061-003480-014	HART, DEBORAH ANN AND TIMOTHY LEE	Northeast Natural Energy LLC	.125 or greater	1517/0401	5-3
WV-061-003480-015	SARMANTO, JOANNA L. AND RAYMOND	Northeast Natural Energy LLC	.125 or greater	1518/35	5-3
WV-061-003480-016	THISTLETHWAITE, RICHARD AND JODI	Northeast Natural Energy LLC	.125 or greater	1524/359	5-3
WV-061-003480-017	HARRIS, ROBERT L.	Northeast Natural Energy LLC	.125 or greater	1524/791	5-3
WV-061-003480-018	THISTLETHWAITE, JAMES E. AND DAWNA LISA	Northeast Natural Energy LLC	.125 or greater	1523/797	5-3
WV-061-003480-019	THISTLETHWAITE, BRENDA L.	Northeast Natural Energy LLC	.125 or greater	1524/786	5-3
WV-061-003480-020	THISTLETHWAITE, ALETA Y.	Northeast Natural Energy LLC	.125 or greater	1524/338	5-3
WV-061-003280-001	CHESAPEAKE APPALACHIA, LLC.	*Chesapeake Appalachia, LLC.	.125 or greater	1487/282	5-4
WV-061-003598-001	MOORE, SANDY	Northeast Natural Energy LLC	.125 or greater	1524/30	5-5

\*See Attachment

RECEIVED  
Office of Oil and Gas  
NOV 12 2015  
WV Department of  
Environmental Protection

01/22/2016

61-01743

Chesapeake Appalachia, LLC.



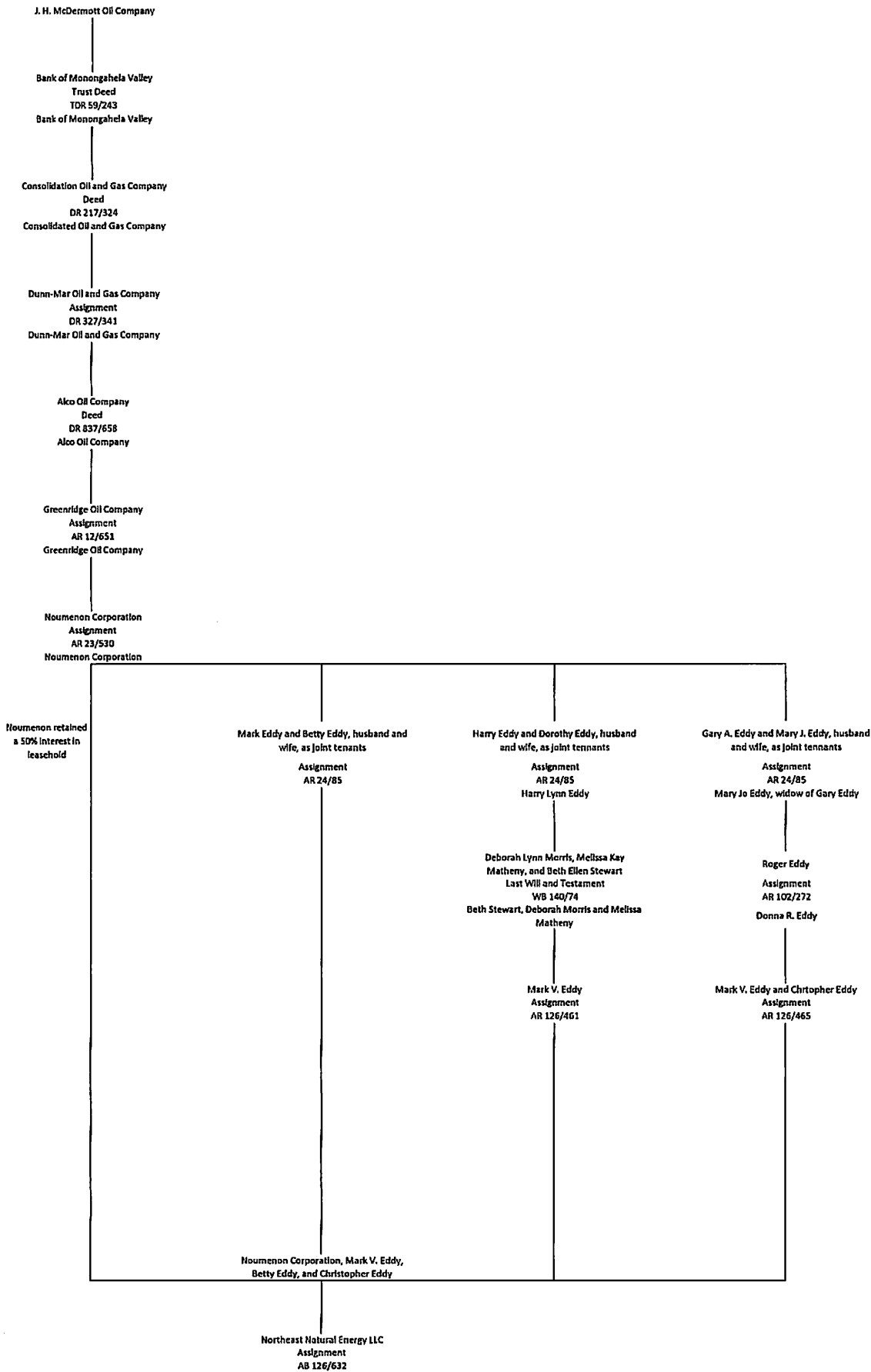
Northeast Natural Energy  
Assignment  
BK 120/769

RECEIVED  
Office of Oil and Gas

NOV 12 2015

WV Department of  
Environmental Protection

01/22/2016



RECEIVED  
 Office of Oil and Gas  
 NOV 12 2015  
 WV Department of  
 Environmental Protection

61-01743



June 2, 2015

WV Department of Environmental Protection  
Office of Oil and Gas Management  
601 57<sup>th</sup> Street, SE  
Charleston, West Virginia 25304

RE: Jenkins 6H

Dear Permit Reviewer:

Please be advised that Northeast Natural Energy LLC has the right to drill, extract and produce the minerals beneath the road identified as Mooresville Road (State Route 31) on the enclosed survey plat.

Sincerely,

A handwritten signature in blue ink that reads 'Jeannie Morgan Johnson'.

Jeannie Morgan Johnson, CPL  
Vice President - Land Operations

Enclosure

RECEIVED  
Office of Oil and Gas  
NOV 12 2015  
WV Department of  
Environmental Protection

**STATE OF WEST VIRGINIA  
DEPARTMENT OF ENVIRONMENTAL PROTECTION, OFFICE OF OIL AND GAS  
NOTICE CERTIFICATION**

Date of Notice Certification: 11/10/2015

API No. 47- 661 - 01743  
Operator's Well No. Jenkins 6H  
Well Pad Name: Jenkins

**Notice has been given:**

Pursuant to the provisions in West Virginia Code § 22-6A, the Operator has provided the required parties with the Notice Forms listed below for the tract of land as follows:

State: <u>West Virginia</u>	UTM NAD 83 Easting: <u>573753.0</u>
County: <u>Monongalia</u>	Northing: <u>4395835.3</u>
District: <u>Clay</u>	Public Road Access: <u>Mason Dixon Highway (State Route 7)</u>
Quadrangle: <u>Blacksville</u>	Generally used farm name: <u>Jenkins</u>
Watershed: <u>Dunkard Creek</u>	

Pursuant to West Virginia Code § 22-6A-7(b), every permit application filed under this section shall be on a form as may be prescribed by the secretary, shall be verified and shall contain the following information: (14) A certification from the operator that (i) it has provided the owners of the surface described in subdivisions (1), (2) and (4), subsection (b), section ten of this article, the information required by subsections (b) and (c), section sixteen of this article; (ii) that the requirement was deemed satisfied as a result of giving the surface owner notice of entry to survey pursuant to subsection (a), section ten of this article six-a; or (iii) the notice requirements of subsection (b), section sixteen of this article were waived in writing by the surface owner; and Pursuant to West Virginia Code § 22-6A-11(b), the applicant shall tender proof of and certify to the secretary that the notice requirements of section ten of this article have been completed by the applicant.

Pursuant to West Virginia Code § 22-6A, the Operator has attached proof to this Notice Certification that the Operator has properly served the required parties with the following:

<p>*PLEASE CHECK ALL THAT APPLY</p> <p><input type="checkbox"/> 1. NOTICE OF SEISMIC ACTIVITY or <input checked="" type="checkbox"/> NOTICE NOT REQUIRED BECAUSE NO SEISMIC ACTIVITY WAS CONDUCTED</p> <p><input checked="" type="checkbox"/> 2. NOTICE OF ENTRY FOR PLAT SURVEY or <input type="checkbox"/> NO PLAT SURVEY WAS CONDUCTED</p> <p><input checked="" type="checkbox"/> 3. NOTICE OF INTENT TO DRILL or <input type="checkbox"/> NOTICE NOT REQUIRED BECAUSE NOTICE OF ENTRY FOR PLAT SURVEY WAS CONDUCTED or <input type="checkbox"/> WRITTEN WAIVER BY SURFACE OWNER (PLEASE ATTACH)</p> <p><input checked="" type="checkbox"/> 4. NOTICE OF PLANNED OPERATION</p> <p><input checked="" type="checkbox"/> 5. PUBLIC NOTICE</p> <p><input checked="" type="checkbox"/> 6. NOTICE OF APPLICATION</p>	<p><b>OOG OFFICE USE ONLY</b></p> <p><input type="checkbox"/> RECEIVED/ NOT REQUIRED</p> <p><input type="checkbox"/> RECEIVED</p> <p><input type="checkbox"/> RECEIVED/ NOT REQUIRED</p> <p><input type="checkbox"/> RECEIVED</p> <p><input type="checkbox"/> RECEIVED</p> <p><input type="checkbox"/> RECEIVED</p>
---	---

**Required Attachments:**

The Operator shall attach to this Notice Certification Form all Notice Forms and Certifications of Notice that have been provided to the required parties and/or any associated written waivers. For the Public Notice, the operator shall attach a copy of the Class II Legal Advertisement with publication date verification or the associated Affidavit of Publication. The attached Notice Forms and Certifications of Notice shall serve as proof that the required parties have been noticed as required under West Virginia Code § 22-6A. Pursuant to West Virginia Code § 22-6A-11(b), the Certification of Notice to the person may be made by affidavit of personal service, the return receipt card or other postal receipt for certified mailing.

RECEIVED  
Office of Oil and Gas  
November 10, 2015  
WV Department of  
Environmental Protection

**Certification of Notice is hereby given:**

THEREFORE, I Hollie M. Medley, have read and understand the notice requirements within West Virginia Code § 22-6A. I certify that as required under West Virginia Code § 22-6A, I have served the attached copies of the Notice Forms, identified above, to the required parties through personal service, by registered mail or by any method of delivery that requires a receipt or signature confirmation. I certify under penalty of law that I have personally examined and am familiar with the information submitted in this Notice Certification and all attachments, and that based on my inquiry of those individuals immediately responsible for obtaining the information, I believe that the information is true, accurate and complete. I am aware that there are significant penalties for submitting false information, including the possibility of fine and imprisonment.

Well Operator:	<u>Northeast Natural Energy LLC</u>	Address:	<u>707 Virginia Street East, Suite 1200</u>
By:	<u>Hollie M. Medley</u>		<u>Charleston, WV 25301</u>
Its:	<u>Regulatory Coordinator</u>	Facsimile:	<u>304-241-5972</u>
Telephone:	<u>304-241-5752, ext. 7108</u>	Email:	<u>hmedley@nne-llc.com</u>

*Hollie M. Medley*

Subscribed and sworn before me this 10<sup>th</sup> day of November 2015.

*Kristen M. Vernon*

Notary Public

My Commission Expires January 28, 2020



**Oil and Gas Privacy Notice:**

The Office of Oil and Gas processes your personal information, such as name, address and telephone number, as part of our regulatory duties. Your personal information may be disclosed to other State agencies or third parties in the normal course of business or as needed to comply with statutory or regulatory requirements, including Freedom of Information Act requests. Our office will appropriately secure your personal information. If you have any questions about our use or your personal information, please contact DEP's Chief Privacy Officer at [depprivacyofficer@wv.gov](mailto:depprivacyofficer@wv.gov).

RECEIVED  
Office of Oil and Gas  
NOV 12 2015  
WV Department of  
Environmental Protection



WW-6A  
(9-13)

API NO. 47- 061-01743  
OPERATOR WELL NO. Jenkins 6H  
Well Pad Name: Jenkins

**STATE OF WEST VIRGINIA  
DEPARTMENT OF ENVIRONMENTAL PROTECTION, OFFICE OF OIL AND GAS  
NOTICE OF APPLICATION**

**Notice Time Requirement:** notice shall be provided no later than the **filing date of permit application.**

**Date of Notice:** 10/30/2015 **Date Permit Application Filed:** 11/10/2015

**Notice of:**

- PERMIT FOR ANY WELL WORK       CERTIFICATE OF APPROVAL FOR THE CONSTRUCTION OF AN IMPOUNDMENT OR PIT

**Delivery method pursuant to West Virginia Code § 22-6A-10(b)**

- PERSONAL SERVICE       REGISTERED MAIL       METHOD OF DELIVERY THAT REQUIRES A RECEIPT OR SIGNATURE CONFIRMATION

Pursuant to W. Va. Code § 22-6A-10(b) no later than the filing date of the application, the applicant for a permit for any well work or for a certificate of approval for the construction of an impoundment or pit as required by this article shall deliver, by personal service or by registered mail or by any method of delivery that requires a receipt or signature confirmation, copies of the application, the erosion and sediment control plan required by section seven of this article, and the well plat to each of the following persons: (1) The owners of record of the surface of the tract on which the well is or is proposed to be located; (2) The owners of record of the surface tract or tracts overlying the oil and gas leasehold being developed by the proposed well work, if the surface tract is to be used for roads or other land disturbance as described in the erosion and sediment control plan submitted pursuant to subsection (c), section seven of this article; (3) The coal owner, operator or lessee, in the event the tract of land on which the well proposed to be drilled is located [sic] is known to be underlain by one or more coal seams; (4) The owners of record of the surface tract or tracts overlying the oil and gas leasehold being developed by the proposed well work, if the surface tract is to be used for the placement, construction, enlargement, alteration, repair, removal or abandonment of any impoundment or pit as described in section nine of this article; (5) Any surface owner or water purveyor who is known to the applicant to have a water well, spring or water supply source located within one thousand five hundred feet of the center of the well pad which is used to provide water for consumption by humans or domestic animals; and (6) The operator of any natural gas storage field within which the proposed well work activity is to take place. (c)(1) If more than three tenants in common or other co-owners of interests described in subsection (b) of this section hold interests in the lands, the applicant may serve the documents required upon the person described in the records of the sheriff required to be maintained pursuant to section eight, article one, chapter eleven-a of this code. (2) Notwithstanding any provision of this article to the contrary, notice to a lien holder is not notice to a landowner, unless the lien holder is the landowner. W. Va. Code R. § 35-8-5.7.a requires, in part, that the operator shall also provide the Well Site Safety Plan ("WSSP") to the surface owner and any water purveyor or surface owner subject to notice and water testing as provided in section 15 of this rule.

Application Notice    WSSP Notice    E&S Plan Notice    Well Plat Notice is hereby provided to:

SURFACE OWNER(s)

Name: See Attachment  
Address: \_\_\_\_\_

Name: \_\_\_\_\_  
Address: \_\_\_\_\_

SURFACE OWNER(s) (Road and/or Other Disturbance)

Name: See Attachment  
Address: \_\_\_\_\_

Name: \_\_\_\_\_  
Address: \_\_\_\_\_

SURFACE OWNER(s) (Impoundments or Pits)

Name: \_\_\_\_\_  
Address: \_\_\_\_\_

COAL OWNER OR LESSEE

Name: See Attachment  
Address: \_\_\_\_\_

COAL OPERATOR

Name: \_\_\_\_\_  
Address: \_\_\_\_\_

SURFACE OWNER OF WATER WELL AND/OR WATER PURVEYOR(s)

Name: See Attachment  
Address: \_\_\_\_\_

OPERATOR OF ANY NATURAL GAS STORAGE FIELD

Name: \_\_\_\_\_  
Address: \_\_\_\_\_

\*Please attach additional forms if necessary

**RECEIVED**  
**Office of Oil and Gas**

NOV 12 2015  
WV Department of  
Environmental Protection  
01/22/2016

**Notice is hereby given:**

Pursuant to West Virginia Code § 22-6A-10(b), notice is hereby given that the undersigned well operator has applied for a permit for well work or for a certificate of approval for the construction of an impoundment or pit.

**This Notice Shall Include:**

Pursuant to W. Va. Code § 22-6A-10(b), this notice shall include: (1) copies of the application; (2) the erosion and sediment control plan required by section seven of this article; and (3) the well plat.

Pursuant to W. Va. Code § 22-6A-10(f), this notice shall include: (1) a statement of the time limits for filing written comments; (2) who may file written comments; (3) the name and address of the secretary for the purpose of filing the comments and obtaining additional information; and (4) a statement that the persons may request, at the time of submitting written comments, notice of the permit decision and a list of persons qualified to test water.

Pursuant to W. Va. Code R. § 35-8-5.7.a, the operator shall provide the Well Site Safety Plan to the surface owner and any water purveyor or surface owner subject to notice and water testing as provided in section 15 of this rule.

Pursuant to W. Va. Code R. § 35-8-15.2.c, this notice shall: (1) contain a statement of the surface owner's and water purveyor's right to request sampling and analysis; (2) advise the surface owner and water purveyor of the rebuttable presumption for contamination or deprivation of a fresh water source or supply; advise the surface owner and water purveyor that refusal to allow the operator to conduct a pre-drilling water well test constitutes a method to rebut the presumption of liability; (3) advise the surface owner and water purveyor of his or her independent right to sample and analyze any water supply at his or her own expense; advise the surface owner and water purveyor whether or not the operator will utilize an independent laboratory to analyze any sample; and (4) advise the surface owner and or water purveyor that he or she can obtain from the Chief a list of water testing laboratories in the subject area capable of and qualified to test water supplies in accordance with standard acceptable methods.

Additional information related to horizontal drilling may be obtained from the Secretary, at the WV Department of Environmental Protection headquarters, located at 601 57<sup>th</sup> Street, SE, Charleston, WV 25304 (304-926-0450) or by visiting [www.dep.wv.gov/oil-and-gas/pages/default.aspx](http://www.dep.wv.gov/oil-and-gas/pages/default.aspx).

**Well Location Restrictions**

Pursuant to W. Va. Code § 22-6A-12, Wells may not be drilled within two hundred fifty feet measured horizontally from any existing water well or developed spring used for human or domestic animal consumption. The center of well pads may not be located within six hundred twenty-five feet of an occupied dwelling structure, or a building two thousand five hundred square feet or larger used to house or shelter dairy cattle or poultry husbandry. This limitation is applicable to those wells, developed springs, dwellings or agricultural buildings that existed on the date a notice to the surface owner of planned entry for surveying or staking as provided in section ten of this article or a notice of intent to drill a horizontal well as provided in subsection (b), section sixteen of this article was provided, whichever occurs first, and to any dwelling under construction prior to that date. This limitation may be waived by written consent of the surface owner transmitted to the department and recorded in the real property records maintained by the clerk of the county commission for the county in which such property is located. Furthermore, the well operator may be granted a variance by the secretary from these distance restrictions upon submission of a plan which identifies the sufficient measures, facilities or practices to be employed during well site construction, drilling and operations. The variance, if granted, shall include terms and conditions the department requires to ensure the safety and protection of affected persons and property. The terms and conditions may include insurance, bonding and indemnification, as well as technical requirements. (b) No well pad may be prepared or well drilled within one hundred feet measured horizontally from any perennial stream, natural or artificial lake, pond or reservoir, or a wetland, or within three hundred feet of a naturally reproducing trout stream. No well pad may be located within one thousand feet of a surface or ground water intake of a public water supply. The distance from the public water supply as identified by the department shall be measured as follows: (1) For a surface water intake on a lake or reservoir, the distance shall be measured from the boundary of the lake or reservoir. (2) For a surface water intake on a flowing stream, the distance shall be measured from a semicircular radius extending upstream of the surface water intake. (3) For a groundwater source, the distance shall be measured from the wellhead or spring. The department may, in its discretion, waive these distance restrictions upon submission of a plan identifying sufficient measures, facilities or practices to be employed during well site construction, drilling and operations to protect the waters of the state. A waiver, if granted, shall impose any permit conditions as the secretary considers necessary. (c) Notwithstanding the foregoing provisions of this section, nothing contained in this section prevents an operator from conducting the activities permitted or authorized by a Clean Water Act Section 404 permit or other approval from the United States Army Corps of Engineers within any waters of the state or within the restricted areas referenced in this section. (d) The well location restrictions set forth in this section shall not apply to any well on a multiple well pad if at least one of the wells was permitted prior to the effective date of this article. (e) The secretary shall, by December 31, 2012, report to the Legislature on the noise, light, dust and volatile organic compounds generated by the drilling of horizontal wells as they relate to the well location restrictions regarding occupied dwelling structures pursuant to this section. Upon a finding, if any, by the secretary that the well location restrictions regarding occupied dwelling structures are inadequate or otherwise require alteration to address the items

RECEIVED  
Office of Oil and Gas  
NOV 28 2013  
WV Department of  
Environmental Protection  
01/22/2016

examined in the study required by this subsection, the secretary shall have the authority to propose for promulgation legislative rules establishing guidelines and procedures regarding reasonable levels of noise, light, dust and volatile organic compounds relating to drilling horizontal wells, including reasonable means of mitigating such factors, if necessary.

**Water Well Testing:**

Pursuant to West Virginia Code § 22-6A-10(d), notification shall be made, with respect to surface landowners identified in subsection (b) or water purveyors identified in subdivision (5), subsection (b) of this section, of the opportunity for testing their water well. The operator shall provide an analysis to such surface landowner or water purveyor at their request.

**Water Testing Laboratories:**

Pursuant to West Virginia Code § 22-6A-10(i), persons entitled to notice pursuant to subsection (b) of this section may contact the department to ascertain the names and locations of water testing laboratories in the subject area capable and qualified to test water supplies in accordance with standard accepted methods. In compiling that list of names the department shall consult with the state Bureau for Public Health and local health departments. A surface owner and water purveyor has an independent right to sample and analyze any water supply at his or her own expense. The laboratory utilized by the operator shall be approved by the agency as being certified and capable of performing sample analyses in accordance with this section.

**Rebuttable Presumption for Contamination or Deprivation of a Fresh Water Source or Supply:**

W. Va. Code § 22-6A-18 requires that (b) unless rebutted by one of the defenses established in subsection (c) of this section, in any action for contamination or deprivation of a fresh water source or supply within one thousand five hundred feet of the center of the well pad for horizontal well, there is a rebuttable presumption that the drilling and the oil or gas well or either was the proximate cause of the contamination or deprivation of the fresh water source or supply. (c) In order to rebut the presumption of liability established in subsection (b) of this section, the operator must prove by a preponderance of the evidence one of the following defenses: (1) The pollution existed prior to the drilling or alteration activity as determined by a predrilling or prealteration water well test. (2) The landowner or water purveyor refused to allow the operator access to the property to conduct a predrilling or prealteration water well test. (3) The water supply is not within one thousand five hundred feet of the well. (4) The pollution occurred more than six months after completion of drilling or alteration activities. (5) The pollution occurred as the result of some cause other than the drilling or alteration activity. (d) Any operator electing to preserve its defenses under subdivision (1), subsection (c) of this section shall retain the services of an independent certified laboratory to conduct the predrilling or prealteration water well test. A copy of the results of the test shall be submitted to the department and the surface owner or water purveyor in a manner prescribed by the secretary. (e) Any operator shall replace the water supply of an owner of interest in real property who obtains all or part of that owner's supply of water for domestic, agricultural, industrial or other legitimate use from an underground or surface source with a comparable water supply where the secretary determines that the water supply has been affected by contamination, diminution or interruption proximately caused by the oil or gas operation, unless waived in writing by that owner. (f) The secretary may order the operator conducting the oil or gas operation to: (1) Provide an emergency drinking water supply within twenty-four hours; (2) Provide temporary water supply within seventy-two hours; (3) Within thirty days begin activities to establish a permanent water supply or submit a proposal to the secretary outlining the measures and timetables to be used in establishing a permanent supply. The total time in providing a permanent water supply may not exceed two years. If the operator demonstrates that providing a permanent replacement water supply cannot be completed within two years, the secretary may extend the time frame on case-by-case basis; and (4) Pay all reasonable costs incurred by the real property owner in securing a water supply. (g) A person as described in subsection (b) of this section aggrieved under the provisions of subsections (b), (e) or (f) of this section may seek relief in court... (i) Notwithstanding the denial of the operator of responsibility for the damage to the real property owner's water supply or the status of any appeal on determination of liability for the damage to the real property owner's water supply, the operator may not discontinue providing the required water service until authorized to do so by the secretary or a court of competent jurisdiction.

**Written Comment:**

Pursuant to West Virginia Code § 22-6A-11(a), all persons described in subsection (b), section ten of this article may file written comments with the secretary as to the location or construction of the applicant's proposed well work within thirty days after the application is filed with the secretary. All persons described in West Virginia Code § 22-6A-10(b) may file written comments as to the location or construction of the applicant's proposed well work to the Secretary at:

Chief, Office of Oil and Gas  
Department of Environmental Protection  
601 57<sup>th</sup> St. SE  
Charleston, WV 25304  
(304) 926-0450

Such persons may request, at the time of submitting written comments, notice of the permit decision and list of persons qualified to test water. **NOTE: YOU ARE NOT REQUIRED TO FILE ANY COMMENT.**

RECEIVED  
Office of Oil and Gas  
NOV 12 2015  
WV Department of  
Environmental Protection

**Time Limits and Methods for Filing Comments.**

The law requires these materials to be served on or before the date the operator files its Application. You have **THIRTY (30) DAYS** after the filing date to file your comments. Comments must be filed in person or received in the mail by the Chief's office by the time stated above. You may call the Chief's office to be sure of the date. Check with your postmaster to ensure adequate delivery time or to arrange special expedited handling. If you have been contacted by the well operator and you have signed a "voluntary statement of no objection" to the planned work described in these materials, then the permit may be issued at any time.

Pursuant to West Virginia Code § 22-6A-11(c)(2), Any objections of the affected coal operators and coal seam owners and lessees shall be addressed through the processes and procedures that exist under sections fifteen, seventeen and forty, article six of this chapter, as applicable and as incorporated into this article by section five of this article. The written comments filed by the parties entitled to notice under subdivisions (1), (2), (4), (5) and (6), subsection (b), section ten of this article shall be considered by the secretary in the permit issuance process, but the parties are not entitled to participate in the processes and proceedings that exist under sections fifteen, seventeen or forty, article six of this chapter, as applicable and as incorporated into this article by section five of this article.

**Comment Requirements**

Your comments must be in writing and include your name, address and telephone number, the well operator's name and well number and the approximate location of the proposed well site including district and county from the application. You may add other documents, such as sketches, maps or photographs to support your comments.

Disclaimer: All comments received will be placed on our web site <http://www.dep.wv.gov/oil-and-gas/Horizontal-Permits/Pages/default.aspx> and the applicant will automatically be forwarded an email notice that such comments have been submitted. The applicant will be expected to provide a response to comments submitted by any surface owner, water purveyor or natural gas storage operator noticed within the application.

**Permit Denial or Condition**

The Chief has the power to deny or condition a well work permit. Pursuant to West Virginia Code § 22-6A-8(d), the permit may not be issued or be conditioned, including conditions with respect to the location of the well and access roads prior to issuance if the director determines that:

- (1) The proposed well work will constitute a hazard to the safety of persons;
- (2) The plan for soil erosion and sediment control is not adequate or effective;
- (3) Damage would occur to publicly owned lands or resources; or
- (4) The proposed well work fails to protect fresh water sources or supplies.

A permit may also be denied under West Virginia Code § 22-6A-7(k), the secretary shall deny the issuance of a permit if the secretary determines that the applicant has committed a substantial violation of a previously issued permit for a horizontal well, including the applicable erosion and sediment control plan associated with the previously issued permit, or a substantial violation of one or more of the rules promulgated under this article, and in each instance has failed to abate or seek review of the violation within the time prescribed by the secretary pursuant to the provisions of subdivisions (1) and (2), subsection (a), section five of this article and the rules promulgated hereunder, which time may not be unreasonable.

Pursuant to West Virginia Code § 22-6A-10(g), any person entitled to submit written comments to the secretary pursuant to subsection (a), section eleven of this article, shall also be entitled to receive from the secretary a copy of the permit as issued or a copy of the order modifying or denying the permit if the person requests receipt of them as a part of the written comments submitted concerning the permit application. Such persons may request, at the time of submitting written comments, notice of the permit decision and a list of persons qualified to test water.

RECEIVED  
Office of Oil and Gas  
NOV 12 2015  
WV Department of  
Environmental Protection

WW-6A  
(8-13)

API NO. 47- 61-01743  
OPERATOR WELL NO. Jenkins 6H  
Well Pad Name: Jenkins

**Notice is hereby given by:**

Well Operator: Northeast Natural Energy LLC  
Telephone: 304-241-5752, ext. 7108  
Email: hmedley@nne-llc.com

Address: 707 Virginia Street E., Suite 1200  
Charleston, WV 25301  
Facsimile: 304-241-5972

**Oil and Gas Privacy Notice:**

The Office of Oil and Gas processes your personal information, such as name, address and telephone number, as part of our regulatory duties. Your personal information may be disclosed to other State agencies or third parties in the normal course of business or as needed to comply with statutory or regulatory requirements, including Freedom of Information Act requests. Our office will appropriately secure your personal information. If you have any questions about our use or your personal information, please contact DEP's Chief Privacy Officer at [depprivacyofficer@wv.gov](mailto:depprivacyofficer@wv.gov).

*Holly M. Medley*

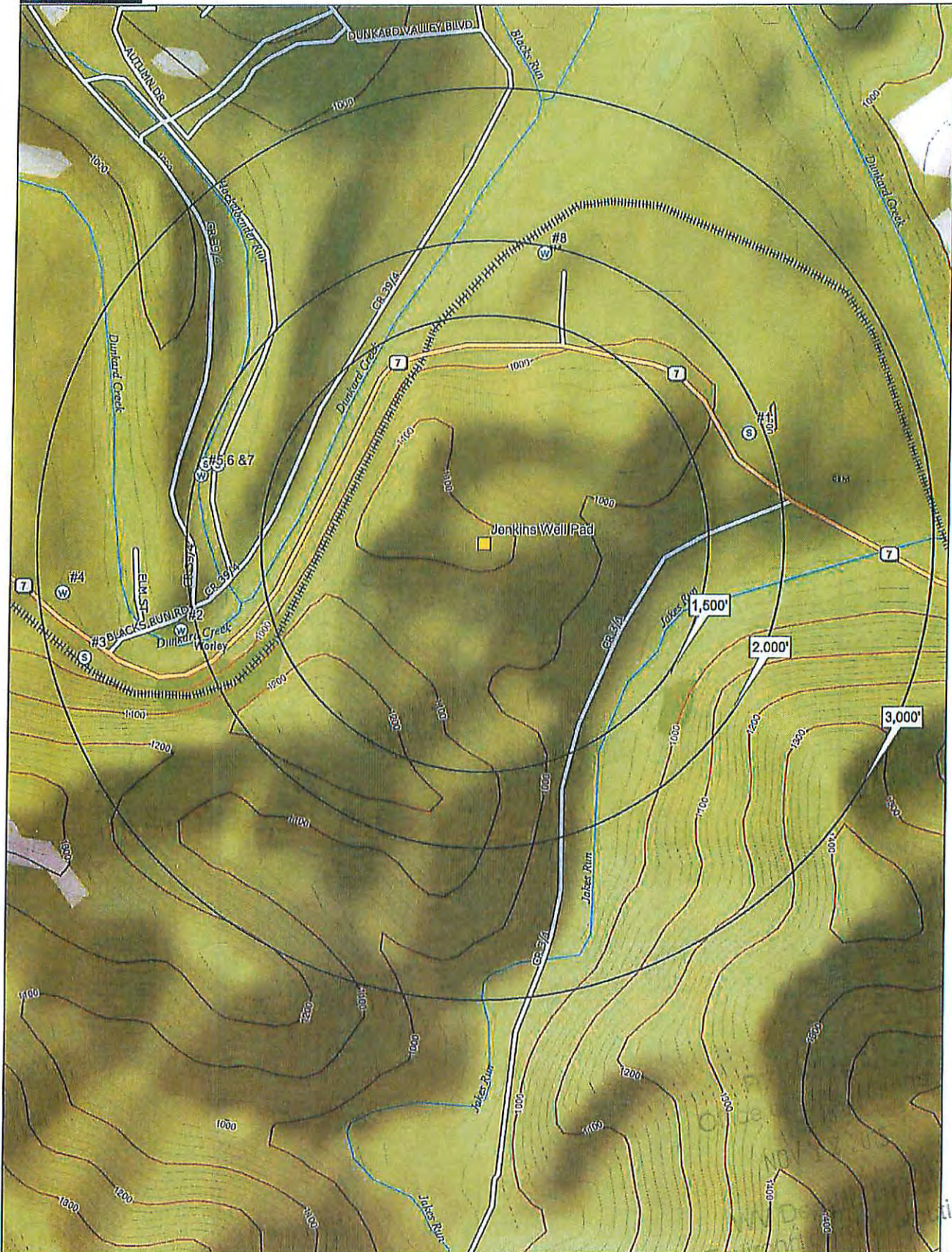


Subscribed and sworn before me this 10<sup>th</sup> day of November 2015.


*[Signature]* Notary Public

My Commission Expires January 28, 2020

RECEIVED  
Office of Oil and Gas  
NOV 12 2015  
WV Department of  
Environmental Protection  
01/22/2016



Data use subject to license.  
 © DeLorme, XMap® 7.  
 www.delorme.com



01/22/2016



**Surface Owner(s):**

Janet G. Coen,  
Individually and as Trustee of the Lois A. Jenkins Irrevocable Trust  
3831 Mason Dixon Highway  
Core, WV 26541

**Surface Owner(s) (Road and/or Other Disturbance):**

Janet G. Coen,  
Individually and as Trustee of the Lois A. Jenkins Irrevocable Trust  
3831 Mason Dixon Highway  
Core, WV 26541

Amanda K. Jenkins  
3887 Mason Dixon Highway  
Core, WV 26541

**Coal Owner or Lessee:**

Consol Mining Co. LLC  
CNX RCPC, LLC  
Engineering & Operations Support – Coal  
Attn: Analyst  
CNX Center  
1000 Consol Energy Drive  
Canonsburg, PA 15317

Murray Energy Corporation  
Attn: Alex P. O'Neill  
Coal, Oil & Gas Relations Manager  
46226 National Road  
St. Clairesville, OH 43950

MEPCO, Inc.  
Attn: Will Oliver  
Land Manager  
308 Dents Run Road  
Morgantown, WV 26508

RECEIVED  
Office of Oil and Gas  
NOV 12 2015  
WV Department of  
Environmental Protection



61-01743

Surface Owner of Water Well and/or Water Purveyor(s):

Price Farms, LLC  
3724 Mason Dixon Highway  
Core, WV 26541

Allen Dale Tennant  
P.O. Box 306  
Pentress, WV 26544

Douglas R. Owens  
4269 Mason Dixon Highway  
Core, WV 26541

Mary Anna Higginbotham  
4220 Mason Dixon Highway  
Core, WV 26541

Michael D. & Sandra K. Eddy  
33 Autumn Drive  
Core, WV 26541

Consol Mining Co. LLC  
CNX RCPC, LLC  
Engineering & Operations Support – Coal  
Attn: Melissa Wilson  
CNX Center  
1000 Consol Energy Drive  
Canonsburg, PA 15317

RECEIVED  
Office of Oil and Gas  
NOV 12 2015  
WV Department of  
Environmental Protection

01/22/2016

61-01743

WW-6A3  
(1/12)

Operator Well No. Jenkins

**STATE OF WEST VIRGINIA**  
**DEPARTMENT OF ENVIRONMENTAL PROTECTION, OFFICE OF OIL AND GAS**  
**NOTICE OF ENTRY FOR PLAT SURVEY**

**Notice Time Requirement:** Notice shall be provided at least SEVEN (7) days but no more than FORTY-FIVE (45) days prior to entry

**Date of Notice:** 2/25/2015      **Date of Planned Entry:** 3/4/2015

**Delivery method pursuant to West Virginia Code § 22-6A-10a**

- PERSONAL SERVICE     
 REGISTERED MAIL     
 METHOD OF DELIVERY THAT REQUIRES A RECEIPT OR SIGNATURE CONFIRMATION

Pursuant to West Virginia Code § 22-6A-10(a), Prior to filing a permit application, the operator shall provide notice of planned entry on to the surface tract to conduct any plat surveys required pursuant to this article. Such notice shall be provided at least seven days but no more than forty-five days prior to such entry to: (1) The surface owner of such tract; (2) to any owner or lessee of coal seams beneath such tract that has filed a declaration pursuant to section thirty-six, article six, chapter twenty-two of this code; and (3) any owner of minerals underlying such tract in the county tax records. The notice shall include a statement that copies of the state Erosion and Sediment Control Manual and the statutes and rules related to oil and gas exploration and production may be obtained from the Secretary, which statement shall include contact information, including the address for a web page on the Secretary's web site, to enable the surface owner to obtain copies from the secretary.

**Notice is hereby provided to:**

SURFACE OWNER(s)

Name: See Attachment  
Address: \_\_\_\_\_

Name: \_\_\_\_\_  
Address: \_\_\_\_\_

Name: \_\_\_\_\_  
Address: \_\_\_\_\_

COAL OWNER OR LESSEE

Name: See Attachment  
Address: \_\_\_\_\_

MINERAL OWNER(s)

Name: See Attachment  
Address: \_\_\_\_\_

\*please attach additional forms if necessary

**Notice is hereby given:**

Pursuant to West Virginia Code § 22-6A-10(a), notice is hereby given that the undersigned well operator is planning entry to conduct a plat survey on the tract of land as follows:

State: <u>West Virginia</u>	Approx. Latitude & Longitude: <u>39.709186; -80.139730 (NAD 83)</u>
County: <u>Monongalia</u>	Public Road Access: <u>State Route 7 (Mason Dixon Highway)</u>
District: <u>Clay</u>	Watershed: <u>Dunkard</u>
Quadrangle: <u>Blacksville</u>	Generally used farm name: <u>Jenkins</u>

Copies of the state Erosion and Sediment Control Manual and the statutes and rules related to oil and gas exploration and production may be obtained from the Secretary, at the WV Department of Environmental Protection headquarters, located at 601 57<sup>th</sup> Street, SE, Charleston, WV 25304 (304-926-0450). Copies of such documents or additional information related to horizontal drilling may be obtained from the Secretary by visiting [www.dep.wv.gov/oil-and-gas/pages/default.aspx](http://www.dep.wv.gov/oil-and-gas/pages/default.aspx).

**Notice is hereby given by:**

Well Operator: Northeast Natural Energy LLC  
Telephone: 304.414.7060  
Email: hmedley@nne-llc.com

Address: 707 Virginia Street East, Suite 1200  
Charleston, WV 25301  
Facsimile: 304.414.7061

RECEIVED  
Office of Oil and Gas

NOV 12 2015

**Oil and Gas Privacy Notice:**

The Office of Oil and Gas processes your personal information, such as name, address and telephone number, as part of our regulatory duties. Your personal information may be disclosed to other State agencies or third parties in the normal course of business or as needed to comply with statutory or regulatory requirements, including Freedom of Information Act requests. Our office will appropriately secure your personal information. If you have any questions about our use or your personal information, please contact DEP's Chief Privacy Officer at [depprivacyofficer@wv.gov](mailto:depprivacyofficer@wv.gov).

01/22/2016

61-01743

Jenkins Well Pad

Surface Owner(s):

Lois A. Jenkins Irrevocable Trust  
3884 Mason Dixon Highway  
Core, WV 26541

Coal Owner or Lessee:

Consolidated Coal Company  
Engineering & Operations Support – Coal  
CNX Center  
1000 Consol Energy Drive  
Canonsburg, PA 15317

Murray  
Murray Energy Corporation  
Attn: Alex P. O'Neill, PE  
Coal, Oil & Gas Relations Manager  
46226 National Road  
St. Clairsville, OH 43950

Mineral Owner(s):

Lois A. Jenkins Irrevocable Trust  
3884 Mason Dixon Highway  
Core, WV 26541

RECEIVED  
Office of Oil and Gas  
NOV 12 2015  
WV Department of  
Environmental Protection

01/22/2016

**STATE OF WEST VIRGINIA  
DEPARTMENT OF ENVIRONMENTAL PROTECTION, OFFICE OF OIL AND GAS  
NOTICE OF INTENT TO DRILL**

Pursuant to W. Va. Code § 22-6A-16(b), the Notice of Intent to Drill is only required if the notice requirements of W. Va. Code § 22-6A-10(a) have NOT been met or if the Notice of Intent to Drill requirement has NOT been waived in writing by the surface owner.

**Notice Time Requirement:** Notice shall be provided at least **TEN (10)** days prior to filing a permit application.

**Date of Notice:** 10/30/2015      **Date Permit Application Filed:** 11/10/2015

**Delivery method pursuant to West Virginia Code § 22-6A-16(b)**

- HAND DELIVERY
- CERTIFIED MAIL RETURN RECEIPT REQUESTED

Pursuant to W. Va. Code § 22-6A-16(b), at least ten days prior to filing a permit application, an operator shall, by certified mail return receipt requested or hand delivery, give the surface owner notice of its intent to enter upon the surface owner's land for the purpose of drilling a horizontal well: *Provided*, That notice given pursuant to subsection (a), section ten of this article satisfies the requirements of this subsection as of the date the notice was provided to the surface owner: *Provided, however*, That the notice requirements of this subsection may be waived in writing by the surface owner. The notice, if required, shall include the name, address, telephone number, and if available, facsimile number and electronic mail address of the operator and the operator's authorized representative.

**Notice is hereby provided to the SURFACE OWNER(s):**

Name: See Attachment  
Address: \_\_\_\_\_  
\_\_\_\_\_

Name: \_\_\_\_\_  
Address: \_\_\_\_\_  
\_\_\_\_\_

**Notice is hereby given:**

Pursuant to West Virginia Code § 22-6A-16(b), notice is hereby given that the undersigned well operator has an intent to enter upon the surface owner's land for the purpose of drilling a horizontal well on the tract of land as follows:

State:	<u>West Virginia</u>	UTM NAD 83	Easting:	<u>573753.0</u>
County:	<u>Monongalia</u>		Northing:	<u>4395835.3</u>
District:	<u>Clay</u>	Public Road Access:	<u>Mason Dixon Highway (State Route 7)</u>	
Quadrangle:	<u>Blacksville</u>	Generally used farm name:	<u>Jenkins</u>	
Watershed:	<u>Dunkard Creek</u>			

**This Notice Shall Include:**

Pursuant to West Virginia Code § 22-6A-16(b), this notice shall include the name, address, telephone number, and if available, facsimile number and electronic mail address of the operator and the operator's authorized representative. Additional information related to horizontal drilling may be obtained from the Secretary, at the WV Department of Environmental Protection headquarters, located at 601 57<sup>th</sup> Street, SE, Charleston, WV 25304 (304-926-0450) or by visiting [www.dep.wv.gov/oil-and-gas/pages/default.aspx](http://www.dep.wv.gov/oil-and-gas/pages/default.aspx).

**Notice is hereby given by:**

Well Operator: Northeast Natural Energy LLC  
Address: 707 Virginia Street East, Suite 1200  
Charleston, WV 25301  
Telephone: 304-414-7060  
Email: hmedley@nne-llc.com  
Facsimile: 304-414-7061

Authorized Representative: Hollie Medley, Regulatory Coordinator  
Address: 48 Donley Street, Suite 601  
Morgantown, WV 26501  
Telephone: 304-241-5752 ext. 7108  
Email: hmedley@nne.ll.com  
Facsimile: 304-241-5972

**Oil and Gas Privacy Notice:**

The Office of Oil and Gas processes your personal information, such as name, address and telephone number, as part of our regulatory duties. Your personal information may be disclosed to other State agencies or third parties in the normal course of business or as needed to comply with statutory or regulatory requirements, including Freedom of Information Act requests. Our office will appropriately secure your personal information. If you have any questions about our use or your personal information, please contact DEP's Chief Privacy Officer at [depprivacyofficer@wv.gov](mailto:depprivacyofficer@wv.gov).

RECEIVED  
Office of Oil and Gas  
NOV 12 2015  
WV Department of  
Environmental Protection

61-01743

Jenkins 6H

Surface Owner(s):

Janet G. Coen,  
Individually and as Trustee of the Lois A. Jenkins Irrevocable Trust  
3831 Mason Dixon Highway  
Core, WV 26541

RECEIVED  
Office of Oil and Gas  
NOV 12 2015  
WV Department of  
Environmental Protection

01/22/2016

**STATE OF WEST VIRGINIA  
DEPARTMENT OF ENVIRONMENTAL PROTECTION, OFFICE OF OIL AND GAS  
NOTICE OF PLANNED OPERATION**

**Notice Time Requirement:** notice shall be provided no later than the **filing date of permit application.**

**Date of Notice:** 10/30/2015      **Date Permit Application Filed:** 11/10/2015

**Delivery method pursuant to West Virginia Code § 22-6A-16(c)**

CERTIFIED MAIL                                       HAND  
RETURN RECEIPT REQUESTED                                      DELIVERY

Pursuant to W. Va. Code § 22-6A-16(c), no later than the date for filing the permit application, an operator shall, by certified mail return receipt requested or hand delivery, give the surface owner whose land will be used for the drilling of a horizontal well notice of the planned operation. The notice required by this subsection shall include: (1) A copy of this code section; (2) The information required to be provided by subsection (b), section ten of this article to a surface owner whose land will be used in conjunction with the drilling of a horizontal well; and (3) A proposed surface use and compensation agreement containing an offer of compensation for damages to the surface affected by oil and gas operations to the extent the damages are compensable under article six-b of this chapter. (d) The notices required by this section shall be given to the surface owner at the address listed in the records of the sheriff at the time of notice.

**Notice is hereby provided to the SURFACE OWNER(s)**  
(at the address listed in the records of the sheriff at the time of notice):

Name: See Attachment                                      Name: \_\_\_\_\_  
Address: \_\_\_\_\_                                      Address: \_\_\_\_\_

**Notice is hereby given:**

Pursuant to West Virginia Code § 22-6A-16(c), notice is hereby given that the undersigned well operator has developed a planned operation on the surface owner's land for the purpose of drilling a horizontal well on the tract of land as follows:

State:	<u>West Virginia</u>	UTM NAD 83	Easting:	<u>573753.0</u>
County:	<u>Monongalia</u>		Northing:	<u>4395835.3</u>
District:	<u>Clay</u>	Public Road Access:	<u>Mason Dixon Highway (State Route 7)</u>	
Quadrangle:	<u>Blacksville</u>	Generally used farm name:	<u>Jenkins</u>	
Watershed:	<u>Dunkard Creek</u>			

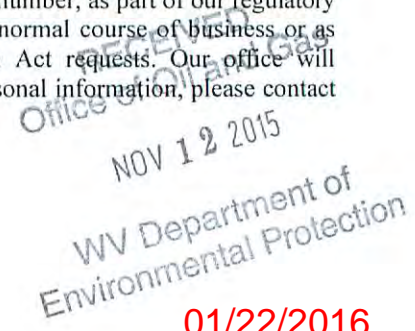
**This Notice Shall Include:**

Pursuant to West Virginia Code § 22-6A-16(c), this notice shall include: (1) A copy of this code section; (2) The information required to be provided by **W. Va. Code § 22-6A-10(b)** to a surface owner whose land will be used in conjunction with the drilling of a horizontal well; and (3) A proposed surface use and compensation agreement containing an offer of compensation for damages to the surface affected by oil and gas operations to the extent the damages are compensable under article six-b of this chapter. Additional information related to horizontal drilling may be obtained from the Secretary, at the WV Department of Environmental Protection headquarters, located at 601 57<sup>th</sup> Street, SE, Charleston, WV 25304 (304-926-0450) or by visiting [www.dep.wv.gov/oil-and-gas/pages/default.aspx](http://www.dep.wv.gov/oil-and-gas/pages/default.aspx).

Well Operator:	<u>Northeast Natural Energy LLC</u>	Address:	<u>707 Virginia Street East, Suite 1200</u>	
Telephone:	<u>304-241-5752 ext. 7108</u>		<u>Charleston, WV 25301</u>	
Email:	<u>hmedley@nne.ll.com</u>	Facsimile:	<u>304-241-5972</u>	

**Oil and Gas Privacy Notice:**

The Office of Oil and Gas processes your personal information, such as name, address and telephone number, as part of our regulatory duties. Your personal information may be disclosed to other State agencies or third parties in the normal course of business or as needed to comply with statutory or regulatory requirements, including Freedom of Information Act requests. Our office will appropriately secure your personal information. If you have any questions about our use or your personal information, please contact DEP's Chief Privacy Officer at [depprivacyofficer@wv.gov](mailto:depprivacyofficer@wv.gov).



01/22/2016

Jenkins 6H

**Surface Owner(s):**

Janet G. Coen,  
Individually and as Trustee of the Lois A. Jenkins Irrevocable Trust  
3831 Mason Dixon Highway  
Core, WV 26541

**Surface Owner(s) (Road and/or Other Disturbance):**

Janet G. Coen,  
Individually and as Trustee of the Lois A. Jenkins Irrevocable Trust  
3831 Mason Dixon Highway  
Core, WV 26541

Amanda K. Jenkins  
3887 Mason Dixon Highway  
Core, WV 26541

RECEIVED  
Office of Oil and Gas  
NOV 12 2015  
WV Department of  
Environmental Protection

01/22/2016

**STATE OF WEST VIRGINIA**  
**DEPARTMENT OF ENVIRONMENTAL PROTECTION, OFFICE OF OIL AND GAS**  
**VOLUNTARY STATEMENT OF NO OBJECTION**

**Instructions to Persons Named on Page WW-6A**

The well operator named on page WW-6A is applying for a permit from the State of West Virginia to conduct oil or gas well work. Well work permits are valid for twenty-four (24) months. Please contact the listed well operator and the Office of Oil and Gas if you do not own any interest in the listed surface tract.

**Comment and Waiver Provisions**

Pursuant to West Virginia Code § 22-6A-11(a), all persons described in subsection (b), section ten of this article may file written comments with the secretary as to the location or construction of the applicant's proposed well work within thirty days after the application is filed with the secretary.

Pursuant to West Virginia Code § 22-6A-8(b) No permit may be issued less than thirty days after the filing date of the application for any well work except plugging or replugging; and no permit for plugging or replugging may be issued less than five days after the filing date of the application except a permit for plugging or replugging a dry hole: *Provided*, That if the applicant certifies that all persons entitled to notice of the application under the provisions of subsection (b), section ten of this article have been served in person or by certified mail, return receipt requested, with a copy of the well work application, including the erosion and sediment control plan, if required, and the well plat, and further files written statements of no objection by all such persons, the secretary may issue the well work permit at any time.

**VOLUNTARY STATEMENT OF NO OBJECTION**

I, William Oliver, hereby state that I have read the Instructions to Persons Named on Page WW-6A and the associated provisions listed above, and that I have received copies of a Notice of Application, an Application for a Well Work Permit on Form WW-6A and attachments consisting of pages one (1) through 10, including the erosion and sediment control plan, if required, and the well plat, all for proposed well work on the tract of land as follows:

State:	<u>West Virginia</u>	UTM NAD 83 Easting:	<u>573753.0</u>
County:	<u>Monongalia</u>	UTM NAD 83 Northing:	<u>4395835.3</u>
District:	<u>Clay</u>	Public Road Access:	<u>Mason Dixon Highway (State Route 7)</u>
Quadrangle:	<u>Blacksville</u>	Generally used farm name:	<u>Jenkins</u>
Watershed:	<u>Dunkard Creek</u>		

I further state that I have no objection to the planned work described in these materials, and I have no objection to a permit being issued on those materials.

<p>*Please check the box that applies</p> <p><input type="checkbox"/> SURFACE OWNER</p> <p><input type="checkbox"/> SURFACE OWNER (Road and/or Other Disturbance)</p> <p><input type="checkbox"/> SURFACE OWNER (Impoundments/Pits)</p> <p><input checked="" type="checkbox"/> COAL OWNER OR LESSEE</p> <p><input type="checkbox"/> COAL OPERATOR</p> <p><input type="checkbox"/> WATER PURVEYOR</p> <p><input type="checkbox"/> OPERATOR OF ANY NATURAL GAS STORAGE FIELD</p>	<p><b>FOR EXECUTION BY A NATURAL PERSON</b></p> <p>Signature: _____</p> <p>Print Name: _____</p> <p>Date: _____</p> <p><b>FOR EXECUTION BY A CORPORATION, ETC.</b></p> <p>Company: <u>MEPCO, Inc.</u></p> <p>By: <u>William Oliver</u></p> <p>Its: <u>LAND MANAGER</u></p> <p>Signature: _____</p> <p>Date: <u>11/22/15</u></p>
--	---

**Oil and Gas Privacy Notice:**

The Office of Oil and Gas processes your personal information, such as name, address and telephone number, as part of our regulatory duties. Your personal information may be disclosed to other State agencies or third parties in the normal course of business or as needed to comply with statutory or regulatory requirements, including Freedom of Information Act requests. Our office will appropriately secure your personal information. If you have any questions about our use or your personal information, please contact DEP's Chief Privacy Officer at [depprivacyofficer@wv.gov](mailto:depprivacyofficer@wv.gov).

NOV 12 2015  
WV Department of Environmental Protection  
01/22/2016





WEST VIRGINIA DEPARTMENT OF TRANSPORTATION  
**Division of Highways**

1900 Kanawha Boulevard East • Building Five • Room 110  
 Charleston, West Virginia 25305-0430 • (304) 558-3505

Earl Ray Tomblin  
 Governor

Paul A. Mattox, Jr., P. E.  
 Secretary of Transportation/  
 Commissioner of Highways

April 30, 2015

James A. Martin, Chief  
 Office of Oil and Gas  
 Department of Environmental Protection  
 601 57<sup>th</sup> Street, SE  
 Charleston, WV 25304

Subject: DOH Permit for the Jenkins Pad, Monongalia County  
 Jenkins 6H

Dear Mr. Martin,

Northeast Natural Energy LLC has applied for a permit to access the State Road for a well site located off of West Virginia Route 7 F.

The operator has signed a DISTRICT WIDE OIL AND GAS ROAD MAINTENANCE BONDING AGREEMENT and provided the required Bond. This operator is currently in compliance with the DOH OIL AND GAS POLICY dated January 3, 2012.

Very Truly Yours,

Gary K. Clayton, P.E.  
 Regional Maintenance Engineer  
 Central Office O&G Coordinator

Cc: Dave McDougal  
 Northeast Natural Energy Corporation  
 CH, OM, D-4  
 File

RECEIVED  
 Office of Oil and Gas

NOV 12 2015

WV Department of  
 Environmental Protection

**Planned Additives to be used in Fracturing Stimulations**

Trade Name	Purpose	Ingredients	Chemical Abstract Service Number (CAS#)
Water	Carrier	Water	7732-18-5
HCl, 10.1-15%	Acidizing	Hydrochloric Acid Water	7647-01-0 7732-18-5
Alpha 1427	Biocide	Alkyl Dimethyl Benzyl Ammonium Chloride (C12-16) Ethanol Glutaraldehyde Quaternary Ammonium Chloride Water	68424-85-1 64-17-5 111-30-8 7173-51-5 7732-18-5
Enzyme G-NE	Breaker	Hemicellulase Enzyme Concentrate Water	9025-56-3 7732-18-5
CI-14	Corrosion Inhibitor	Fatty Acids Methanol Olefin Polyoxyalkylenes Propargyl Alcohol	N.A. 67-56-1 N.A. N.A. 107-19-7
FRW-18	Friction Reducer	Hydrotreated Light Distillate	64742-47-8
GW-3LDF	Gelling Agent	Guar Gum Petroleum Distillate Blend	9000-30-0 CBI
Ferrotrol 300L	Iron Control	Citric Acid	77-92-9
Sand, White, 40/70	Proppant	Crystalline Silica (Quartz)	14808-60-7
Sand, White, 100 mesh	Proppant	Crystalline Silica (Quartz)	14808-60-7
Scaletrol 720	Scale Inhibitor	Diethylene Glycol	111-46-6

RECEIVED  
Office of Oil and Gas  
NOV 12 2015  
WV Department of  
Environmental Protection

61-01743

**WEST VIRGINIA 811**

TWO WORKING DAYS PRIOR TO EXCAVATION, THE CONTRACTOR MUST CONTACT THE WV ONE CALL SYSTEM, INC., 1-800-245-4848 (WV ONE CALL TICKET#1509217817)

OWNER



**northeast**  
NATURAL ENERGY

NORTHEAST NATURAL ENERGY, LLC  
707 VIRGINIA STREET SUITE 1200  
CHARLESTON, WV 253 01

**APPROVED**  
**WVDEP OOG**

*WAS* 7/22/2015

# JENKINS WELL PAD

## CLAY DISTRICT, MONONGALIA COUNTY, WV

### APRIL 2015

- SHEET INDEX**
1. TITLE SHEET
  - 2-3. EVACUATION ROUTE/PREVAILING WIND
  4. E&S CONTROL LAYOUT OVERVIEW
  - 5-6. E&S CONTROL LAYOUT
  7. E&S CONTROL AND SITE PLAN OVERVIEW
  - 8-9. E&S CONTROL AND SITE PLAN
  10. WELL PAD CROSS-SECTIONS AND ACCESS ROAD PROFILE
  11. PROFILES C-C' AND D-D'
  - 12-13. ACCESS ROAD CROSS-SECTIONS
  - 14-16. DETAIL SHEET
  17. RECLAMATION PLAN OVERVIEW
  - 18-19. RECLAMATION PLAN

TOTAL DISTURBED AREA: 18.2 AC.  
ACCESS ROAD DISTURBED AREA: 8.5 AC.  
WELL PAD DISTURBED AREA: 9.7 AC.

**PROPERTY OWNER DISTURBANCE**

LOUIS A. JENKINS (4-6-58): 17.9 AC.  
AMANDA K. JENKINS (4-3-33): 0.3 AC.

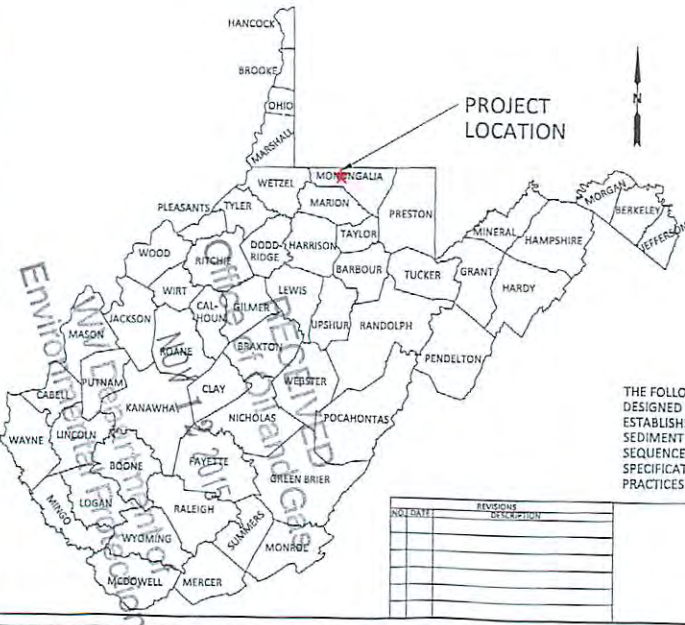
PLANS PREPARED BY:

**BOORD BENCHEK & ASSOCIATES, INC.**  
ENGINEERING, SURVEYING, CONSTRUCTION AND MINING SERVICES  
SOUTHPOINTE, PA 15317 PHONE: 724-746-1055



*Andrew Benchek* 4-15-15

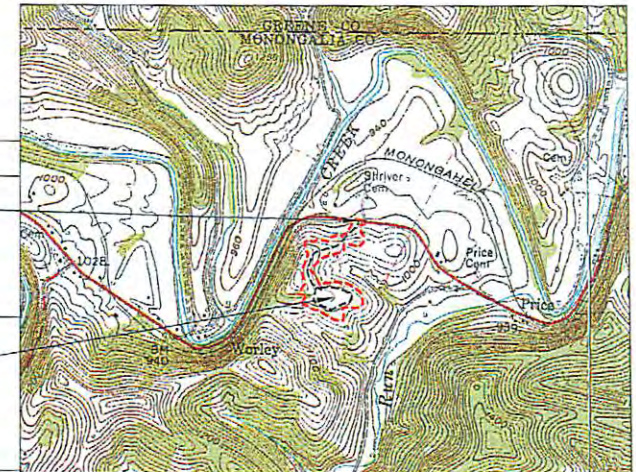
ANDREW BENCHEK  
P.E.



**COORDINATES**

**SITE ENTRANCE**  
(NAD 83)  
LAT: 39° 42' 45.4"  
LONG: 80° 08' 17.1"  
(NAD 27)  
LAT: 39° 42' 45.1"  
LONG: 80° 08' 17.8"

**CENTER OF WELLS**  
(NAD 83)  
LAT: 39° 42' 33.0"  
LONG: 80° 08' 23.0"  
(NAD 27)  
LAT: 39° 42' 32.7"  
LONG: 80° 08' 23.7"



IN ACCORDANCE WITH WV 35 CSR 8 THE FOLLOWING EROSION & SEDIMENT CONTROL PLAN HAS BEEN DESIGNED IN ACCORDANCE WITH BEST MANAGEMENT PRACTICES ESTABLISHED BY THE CHIEF AND PROVIDED IN THE OFFICE'S EROSION AND SEDIMENT CONTROL FIELD MANUAL. A GENERAL CONSTRUCTION SEQUENCE, DESCRIPTION OF STABILIZATION METHODS, AND DETAILS & SPECIFICATIONS FOR EROSION & SEDIMENT BEST MANAGEMENT PRACTICES HAVE BEEN INCLUDED IN THE PROVIDED DETAIL SHEETS.

NO.	DATE	REVISIONS	DESCRIPTION

**TITLE SHEET**  
JENKINS WELL PAD  
CLAY DISTRICT, MONONGALIA COUNTY, WV

**SHEET**  
1  
OF  
19

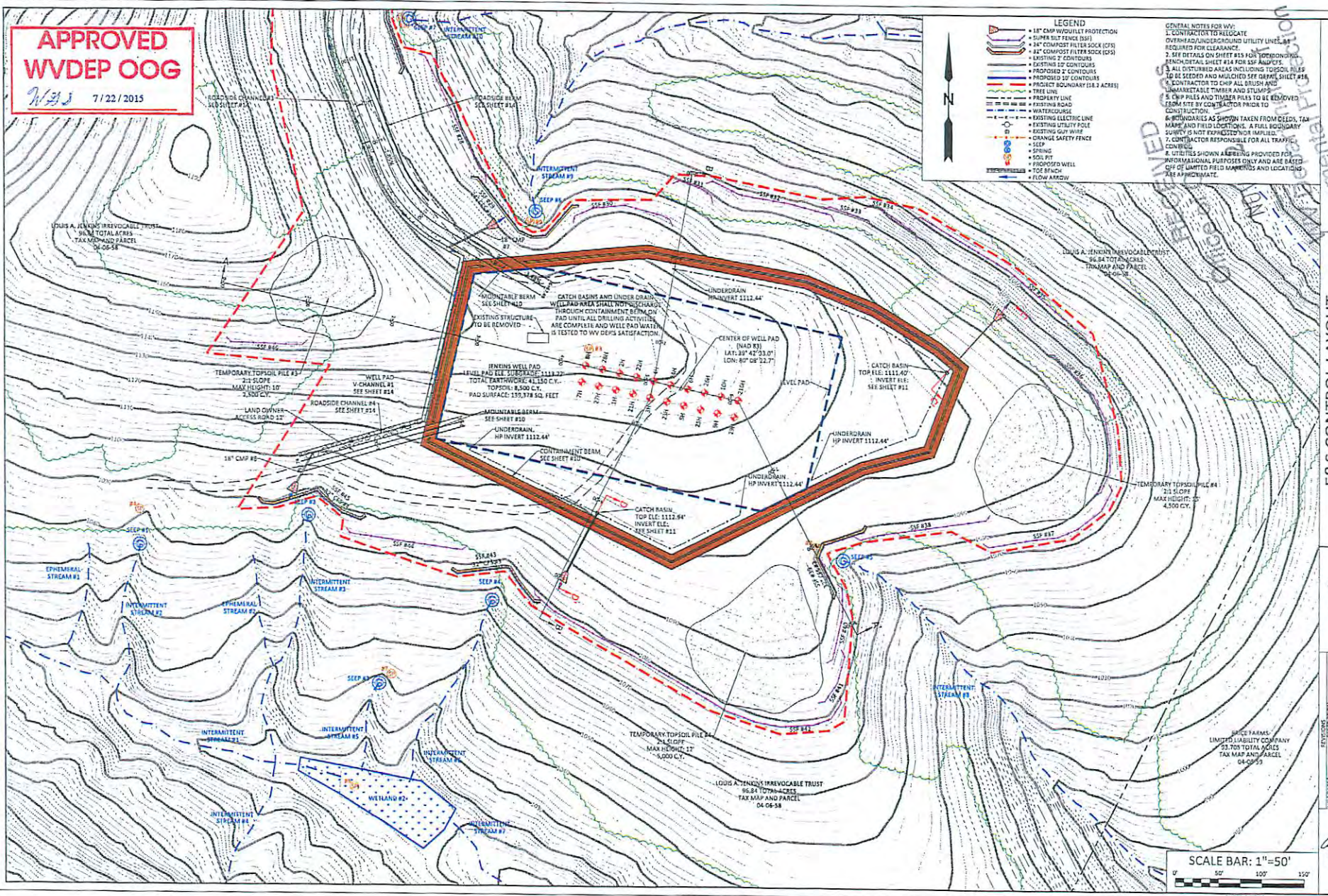
1"=1000'



61-01743

61-01743

APPROVED WVDEP OOG  
7/22/2015



**LEGEND**

- 18" CMP W/SHOULDER PROTECTION
- SUPER SET FENCE (SSF)
- 34" COMPOST FILTER SOCK (CFS)
- EXISTING 10' CONTOURS
- PROPOSED 2' CONTOURS
- PROPOSED 10' CONTOURS
- PROJECT BOUNDARY (21.2 ACRES)
- PROPERTY LINE
- EXISTING ROAD
- WATERCOURSE
- EXISTING ELECTRIC LINE
- EXISTING UTILITY POLE
- EXISTING GUY WIRE
- ORANGE SAFETY FENCE
- TREE LINE
- WELL PAD
- PROPOSED WELL
- TOE PINCH
- FLOW ARROW

**GENERAL NOTES FOR WVP:**

- CONTRACTOR TO RELOCATE OVERHEAD/UNDERGROUND UTILITY LINES AS REQUIRED FOR CLEARANCE.
- SEE DETAILS ON SHEET #15 FOR TOPSOILING TECHNIQUE. DETAIL SHEET #16 FOR SSP ADAPTOR.
- ALL DISTURBED AREAS INCLUDING TOPSOIL PILES TO BE SEEDED AND MULCHED. SEE GENERAL SHEET #16.
- CONTRACTOR TO CHIP ALL BRUSH AND UNMARKETABLE TIMBER AND STUMPS.
- CHIP PILES AND TIMBER PILES TO BE REMOVED FROM SITE BY CONTRACTOR PRIOR TO CONSTRUCTION.
- BOUNDARIES AS SHOWN TAKEN FROM DEEDS, TAX MAPS AND FIELD LOCATIONS. A FULL BOUNDARY SURVEY IS NOT EXPRESSED NOR IMPLIED.
- CONTRACTOR RESPONSIBLE FOR ALL TRAFFIC CONTROL.
- UTILITIES SHOWN ARE BEING PROVIDED FOR INFORMATIONAL PURPOSES ONLY AND ARE BASED OFF OF LIMITED FIELD MARKINGS AND LOCATIONS. SEE APPROXIMATE.

**Environmental Protection**

**Environmental, Inc.**  
Engineering, Surveying, Construction,  
and Mining Services  
Southpoints, PA 15317 Phone: 724-746-1055

**E&S CONTROL LAYOUT**

THIS DOCUMENT WAS PREPARED BY:  
**BOORD, BENCHKE AND ASSOC., INC.**  
FOR: **NORTHEAST NATURAL ENERGY, LLC.**

DATE:  
APRIL 2015

JENKINS WELL PAD

CLAY DISTRICT,  
MONONGALIA COUNTY, WV

REVISION	DATE	BY

SCALE BAR: 1"=50'

0' 50' 100' 150'

STATE OF WEST VIRGINIA

10444

STATE OF

WEST VIRGINIA

REGISTERED PROFESSIONAL SURVEYOR

BOORD, BENCHKE AND ASSOC., INC.

SHEET 6 OF 19