



---

west virginia department of environmental protection

---

Office of Oil and Gas  
601 57<sup>th</sup> Street, S.E.  
Charleston, WV 25304  
(304) 926-0450  
fax: (304) 926-0452

Jim Justice , Governor  
Austin Caperton , Cabinet Secretary  
[www.dep.wv.gov](http://www.dep.wv.gov)

Friday, September 22, 2017  
WELL WORK PERMIT  
Horizontal 6A / New Drill

SWN PRODUCTION COMPANY, LLC  
POST OFFICE BOX 12359

SPRING, TX 773914954

Re: Permit approval for RELIANCE MINERALS INC MON 6H  
47-061-01786-00-00

This well work permit is evidence of permission granted to perform the specified well work at the location described on the attached pages and located on the attached plat, subject to the provisions of Chapter 22 of the West Virginia Code of 1931, as amended, and all rules and regulations promulgated thereunder, and to any additional specific conditions and provisions outlined in the pages attached hereto. Notification shall be given by the operator to the Oil and Gas Inspector at least 24 hours prior to the construction of roads, locations, and/or pits for any permitted work. In addition, the well operator shall notify the same inspector 24 hours before any actual well work is commenced and prior to running and cementing casing. Spills or emergency discharges must be promptly reported by the operator to 1-800-642-3074 and to the Oil and Gas Inspector.

Please be advised that form WR-35, Well Operators Report of Well Work is to be submitted to this office within 90 days of completion of permitted well work, as should form WR-34 Discharge Monitoring Report within 30 days of discharge of pits, if applicable. Failure to abide by all statutory and regulatory provisions governing all duties and operations hereunder may result in suspension or revocation of this permit and, in addition, may result in civil and/or criminal penalties being imposed upon the operators.

Per 35 CSR 4-5.2.g this permit will expire in two (2) years from the issue date unless permitted well work is commenced. If there are any questions, please feel free to contact me at (304) 926- 0450.

James A. Martin  
Chief

Operator's Well Number: RELIANCE MINERALS INC MON 6H  
Farm Name: RELIANCE MINERALS, INC.  
U.S. WELL NUMBER: 47-061-01786-00-00  
Horizontal 6A / New Drill  
Date Issued: 9/22/2017

Promoting a healthy environment.

09/22/2017

# PERMIT CONDITIONS 06101786

West Virginia Code § 22-6A-8(d) allows the Office of Oil and Gas to place specific conditions upon this permit. Permit conditions have the same effect as law. Failure to adhere to the specified permit conditions may result in enforcement action.

## CONDITIONS

---

1. This proposed activity may require permit coverage from the United States Army Corps of Engineers (USACE). Through this permit, you are hereby being advised to consult with USACE regarding this proposed activity.
2. If the operator encounters an unanticipated void, or an anticipated void at an unanticipated depth, the operator shall notify the inspector within 24 hours. Modifications to the casing program may be necessary to comply with W. Va. Code § 22-6A-5a (12), which requires drilling to a minimum depth of thirty feet below the bottom of the void, and installing a minimum of twenty (20) feet of casing. Under no circumstance should the operator drill more than one hundred (100) feet below the bottom of the void or install less than twenty (20) feet of casing below the bottom of the void.
3. When compacting fills, each lift before compaction shall not be more than 12 inches in height, and the moisture content of the fill material shall be within limits as determined by the Standard Proctor Density test of the actual soils used in specific engineered fill, ASTM D698, Standard Test Method for Laboratory Compaction Characteristics of Soil Using Standard Effort, to achieve 95 % compaction of the optimum density. Each lift shall be tested for compaction, with a minimum of two tests per lift per acre of fill. All test results shall be maintained on site and available for review.
4. Operator shall install signage per § 22-6A-8g (6) (B) at all source water locations included in their approved water management plan within 24 hours of water management plan activation.
5. Oil and gas water supply wells will be registered with the Office of Oil and Gas and all such wells will be constructed and plugged in accordance with the standards of the Bureau for Public Health set forth in its Legislative rule entitled *Water Well Regulations*, 64 C.S.R. 19. Operator is to contact the Bureau of Public Health regarding permit requirements. In lieu of plugging, the operator may transfer the well to the surface owner upon agreement of the parties. All drinking water wells within fifteen hundred feet of the water supply well shall be flow tested by the operator upon request of the drinking well owner prior to operating the water supply well.
6. Pursuant to the requirements pertaining to the sampling of domestic water supply wells/springs the operator shall, no later than thirty (30) days after receipt of analytical data provide a written copy to the Chief and any of the users who may have requested such analyses.
7. 24 hours prior to the initiation of the completion process the operator shall notify the Chief or his designee.
8. During the completion process the operator shall monitor annular pressures and report any anomaly noticed to the chief or his designee immediately.
9. If any explosion or other accident causing loss of life or serious personal injury occurs in or about a well or well work on a well, the well operator or its contractor shall give notice, stating the particulars of the explosion or accident, to the oil and gas inspector and the Chief, within 24 hours of said accident.
10. During the casing and cementing process, in the event cement does not return to the surface, the oil and gas inspector shall be notified within 24 hours.

# PERMIT CONDITIONS 06101786

11. The operator shall provide to the Office of Oil and Gas the dates of each of the following within 30 days of their occurrence: completion of construction of the well pad, commencement of drilling, cessation of drilling, completion of any other permitted well work, and completion of the well. Such notice shall be provided by sending an email to DEPOOGNotify@wv.gov.

STATE OF WEST VIRGINIA  
DEPARTMENT OF ENVIRONMENTAL PROTECTION, OFFICE OF OIL AND GAS  
WELL WORK PERMIT APPLICATION

1) Well Operator: SWN Production Co., LLC 49447757 061-Monong 5-Clinton 485- Morgantown  
Operator ID County District Quadrangle

2) Operator's Well Number: Reliance Minerals MON 6H Well Pad Name: Reliance Minerals PAD

3) Farm Name/Surface Owner: Reliance Minerals, INC Public Road Access: C/R 76/12

4) Elevation, current ground: 1328.5' Elevation, proposed post-construction: 1328.5'

5) Well Type (a) Gas  Oil  Underground Storage   
Other

(b) If Gas Shallow  Deep   
Horizontal

6) Existing Pad: Yes or No yes *MSK 7/6/2017*

7) Proposed Target Formation(s), Depth(s), Anticipated Thickness and Associated Pressure(s):  
Target Formation- Marcellus, Target Top TVD- 7340', Target Base TVD- 7436', Anticipated Thickness- 96', Associated Pressure- 4771

8) Proposed Total Vertical Depth: 7392'

9) Formation at Total Vertical Depth: Marcellus

RECEIVED  
Office of Oil and Gas

10) Proposed Total Measured Depth: 19904'

JUL 12 2017

11) Proposed Horizontal Leg Length: 12081.81'

WV Department of  
Environmental Protection

12) Approximate Fresh Water Strata Depths: 474'

13) Method to Determine Fresh Water Depths: from nearby water wells and petrophysics

14) Approximate Saltwater Depths: 594'

15) Approximate Coal Seam Depths: 195'

16) Approximate Depth to Possible Void (coal mine, karst, other): None that we are aware of.

17) Does Proposed well location contain coal seams directly overlying or adjacent to an active mine? Yes  No

(a) If Yes, provide Mine Info: Name: \_\_\_\_\_  
Depth: \_\_\_\_\_  
Seam: \_\_\_\_\_  
Owner: \_\_\_\_\_

18) CASING AND TUBING PROGRAM

TYPE	Size (in)	New or Used	Grade	Weight per ft. (lb/ft)	FOOTAGE: For Drilling (ft)	INTERVALS: Left in Well (ft)	CEMENT: Fill-up (Cu. Ft.)/CTS
Conductor	20"	New	H-40	94#	100'	100'	CTS
Fresh Water	13 3/8"	New	H-40	48#	544'	544'	517 sx/CTS
Coal	9 5/8"	New	J-55	36#	2980'	2980'	1148 sx/CTS
Intermediate	7"	New	J-55	20#	If Needed	If Needed	If Needed/As Needed
Production	5 1/2"	New	HCP-110	20#	19904'	19904'	Lead 842sx tail 2015sx100' inside int
Tubing	2 3/8"	New	HCP-110	4.7#	Approx. 7392'	Approx. 7392'	
Liners							

*10K 7/6/2017*

TYPE	Size (in)	Wellbore Diameter (in)	Wall Thickness (in)	Burst Pressure (psi)	Max. Associated Surface Pressure (psi)	Cement Type	Cement Yield (cu. ft./k)
Conductor	20"	30"	0.25	2120	81	Class A	1.19/50% Excess
Fresh Water	13 3/8"	17.5"	0.380	2740	633	Class A	1.19/50% Excess
Coal	9 5/8"	12 1/4"	0.395	3950	1768	Class A	1.19/50% Excess
Intermediate	7"	8 3/4"	0.317	4360	3250	Class A	1.20/15% Excess
Production	5 1/2"	8 3/4"	0.361	12360	9500	Class A	1.20/15% Excess
Tubing	2 3/8"	4.778"	0.190				
Liners						RECEIVED Office of Oil and Gas	

JUL 12 2017

WV Department of  
Environmental Protection

PACKERS

Kind:	10K Arrowset AS1-X		
Sizes:	5 1/2"		
Depths Set:			

19) Describe proposed well work, including the drilling and plugging back of any pilot hole:

Drill and stimulate any potential zones between and including the Benson to Marcellus. \*\*If we should encounter a void place basket above and below void area- balance cement to bottom of void and grout from basket to surface. Run casing not less than 20' below void nor more than 50' below void. (\*If freshwater is encountered deeper than anticipated it must be protected, set casing 50' below and cts.)

20) Describe fracturing/stimulating methods in detail, including anticipated max pressure and max rate:

Well will be perforated within the target formation and stimulated with a slurry of water, sand, and chemical additives at a high rate. This will be performed in stages with the plug and perf method along the wellbore until the entire lateral has been stimulated within the target formation. All stage plugs are then drilled out and the well is flowed back to surface. The well is produced through surface facilities consisting of high pressure production unites, vertical separation units, water and oil storage tanks. Max press and anticipated max rate- 9000 lbs @ 80 barrels a minute.

21) Total Area to be disturbed, including roads, stockpile area, pits, etc., (acres): 34.6

22) Area to be disturbed for well pad only, less access road (acres): 7.2

23) Describe centralizer placement for each casing string:

All casing strings will be ran with a centralizer at a minimum of 1 per every 3 joints of casing.

24) Describe all cement additives associated with each cement type:

See Attachment \*\*\*

RECEIVED  
Office of Oil and Gas  
JUL 12 2017  
WV Department of  
Environmental Protection

25) Proposed borehole conditioning procedures:

All boreholes will be conditioned with circulation and rotation for a minimum of one bottoms up and continuing until operator is satisfied with borehole conditions.

\*Note: Attach additional sheets as needed.

June 27, 2017

Ms. Laura Adkins  
Office of Oil & Gas  
601 57<sup>th</sup> Street  
Charleston, WV 25304

**RE:** Proposed New Well Reliance Minerals MON 6H


Dear Ms. Adkins

SWN has reviewed the area of the above mentioned well and discovered no shallow wells within 500' of the lateral. This well is situated on the Reliance Minerals' property, in Clinton District, Monongalia County, West Virginia.

If you have any questions or desire additional information, please me at 304-884-1614

Thank you.

Sincerely,



Brittany Woody  
Regulatory Analyst  
Southwestern Energy Production Company, LLC  
PO Box 1300  
Jane Lew, WV 26378

RECEIVED  
Office of Oil and Gas

JUL 12 2017

WV Department of  
Environmental Protection

4705107100

Schlumberger Cement Additives

	Product Name	Product Use	Chemical Name	CAS Number
Surface	S001	accelerator	calcium chloride	10043-52-4
	S001	accelerator	calcium chloride	10043-52-4
Intermediate	D080	dispersant	sodium polynaphthalene sulfonate	9008-63-3
	D801	retarder	aromatic polymer derivative	proprietary
	D047	antifoam	polypropylene glycol	25322-69-4
Kick Off Plug	D167	fluid loss	aliphatic amide polymer	proprietary
	D154	extender	non-crystalline silica	7631-86-9
	D400	gas migration	boric acid	10043-35-3
	D046	antifoam	polypropylene glycol	25322-69-4
			fullers earth (attapulgate)	8031-18-3
	D201	retarder	chrystalline silica	14808-60-7
			metal oxide	proprietary
	D202	dispersant	sulphonated synthetic polymer	proprietary
			formaldehyde (impurity)	proprietary
	Production-Lead	D046	antifoam	polypropylene glycol
D167		fluid loss	aliphatic amide polymer	proprietary
D065		dispersant	sodium polynaphthalene sulfonate	9008-63-3
			sodium sulfate	7757-82-6
D201		retarder	chrystalline silica	14808-60-7
			metal oxide	proprietary
D153		anti-settling	chrystalline silica	14808-60-7
Production-Tail	D046	antifoam	fullers earth (attapulgate)	8031-18-3
	D167	fluid loss	aliphatic amide polymer	proprietary
	D065	dispersant	sodium polynaphthalene sulfonate	9008-63-3
			sodium sulfate	7757-82-6
	D201	retarder	chrystalline silica	14808-60-7
			metal oxide	proprietary
D153	anti-settling	chrystalline silica	14808-60-7	

RECEIVED  
Office of Oil and Gas

JUL 12 2017

WV Department of  
Environmental Protection



**Southwestern Energy Company**

**Proposed Drilling Program**

Well: RELIANCE MINERALS INC MON 6  
 Field: OSAGE FIELD  
 County: MONONGALIA  
 SHL: 39.5239 Latitude -79.9762 Longitude  
 BHL: 39.4946 Latitude -79.9546 Longitude  
 KB Elev: 1,355 ft MSL KB: 26 ft AGL

Re-entry Rig: TBD  
 Prospect: OSAGE  
 State: WV



GL Elev: 1,329 ft MSL

TOC Lead at 3,000' MD  
 TOC Tail at 6,768' MD

RECEIVED  
 Office of Oil and Gas

JUL 12 2017

WV Department of  
 Environmental Protection

0' to 564'  
 Air / Mist

564' to 3,000'  
 Air / Mist

3,000' to 6,868'  
 Air / Mist

**Tubular Detail**

	Size (in)	Weight	Grade	From	To
Conductor	20	94.0 #	H-40	0'	100'
Surface	13.375	48.0 #	H-40	0'	544'
Intermediate	9.625	36.0 #	J-55	0'	2,980'
Production	5.5	20.0 #	HCP-110	0'	19,904'

**Cement Detail**

	Sacks	Class	Density
Conductor	151	A	19.3
Surface	517	A	15.6
Intermediate	1148	A	15.6
Production Lead	842	A	15.6
Production Tail	2915	A	15.6

KOP at 6,868' MD

Water Depth - 474' TVD  
 Coal Depth - 195' TVD  
 TVD - 7,392'  
 TMD - 19,904'

Air  
 TD at 6,868'

6,868' to 7,817'  
 12.0 - 12.5 ppg

7,392' Target Center

TD at 19,904' MD  
 6,433' TVD

EOB at 7,392' TVD

SHL Onondaga 7,438' TVD

Onondaga 6,479' TVD

7,817' to 19,904'  
 12.0 - 12.5 ppg

Created by: C R Hall on 06/26/2017

*James J. Knott*

7/6/2017

09/22/2017

WW-9  
(4/16)

API Number 47 - 61 - \_\_\_\_\_  
Operator's Well No. Reliance Minerals MON 6H

STATE OF WEST VIRGINIA  
DEPARTMENT OF ENVIRONMENTAL PROTECTION  
OFFICE OF OIL AND GAS

FLUIDS/ CUTTINGS DISPOSAL & RECLAMATION PLAN

Operator Name SWN Production Company, LLC OP Code 494512924

Watershed (HUC 10) Mays Run of Booths Creek of Upper Monongahela River Quadrangle Morgantown South

Do you anticipate using more than 5,000 bbls of water to complete the proposed well work? Yes  No

Will a pit be used? Yes  No

If so, please describe anticipated pit waste: closed loop system in place at this time- cuttings will be taken to a permitted landfill

Will a synthetic liner be used in the pit? Yes  No  If so, what ml.? \_\_\_\_\_

Proposed Disposal Method For Treated Pit Wastes:

- Land Application
- Underground Injection ( UIC Permit Number \_\_\_\_\_ )
- Reuse (at API Number at next anticipated well, API # will be included with the WR-34/DDMR &/or permit addendum )
- Off Site Disposal (Supply form WW-9 for disposal location)
- Other (Explain flow back fluids will be put in steel tanks and reused or taken to a permitted disposal facility )

Will closed loop system be used? If so, describe: yes

Drilling medium anticipated for this well (vertical and horizontal)? Air, freshwater, oil based, etc. air drill to KOP, fluid drill with SOBM from KOP to TD

-If oil based, what type? Synthetic, petroleum, etc. synthetic oil base

Additives to be used in drilling medium? see attached sheets

Drill cuttings disposal method? Leave in pit, landfill, removed offsite, etc. landfill

-If left in pit and plan to solidify what medium will be used? (cement, lime, sawdust) \_\_\_\_\_

-Landfill or offsite name/permit number? meadow SWF-1032, SS grading SWF-4902, Northwestern SWF-1025, Short Creek 1034/WV010957/CID28726, Carbon Limestone 28726-CID28726

Arden Landfill 10072, American 02-12954, Country Wide 38390/CID38390, Pine Grove 13688

Permittee shall provide written notice to the Office of Oil and Gas of any load of drill cuttings or associated waste rejected at any West Virginia solid waste facility. The notice shall be provided within 24 hours of rejection and the permittee shall also disclose where it was properly disposed.

I certify that I understand and agree to the terms and conditions of the GENERAL WATER POLLUTION PERMIT issued on August 1, 2005, by the Office of Oil and Gas of the West Virginia Department of Environmental Protection. I understand that the provisions of the permit are enforceable by law. Violations of any term or condition of the general permit and/or other applicable law or regulation can lead to enforcement action.

I certify under penalty of law that I have personally examined and am familiar with the information submitted on this application form and all attachments thereto and that, based on my inquiry of those individuals immediately responsible for obtaining the information, I believe that the information is true, accurate, and complete. I am aware that there are significant penalties for submitting false information, including the possibility of fine or imprisonment.

Company Official Signature [Signature]

Company Official (Typed Name) Dee Southall

Company Official Title Regulatory Supervisor

Subscribed and sworn before me this 24th day of June, 2017

Brittany R Woody  
My commission expires 11/27/17



09/22/2017

**SWN Production Company, LLC**

Proposed Revegetation Treatment: Acres Disturbed 34.6 Prevegetation pH \_\_\_\_\_

Lime as determined by pH test min. 2 Tons/acre or to correct to pH 7.2

Fertilizer type 10-20-20

Fertilizer amount 600 lbs/acre

Mulch Hay/Straw 2.5 Tons/acre

**Seed Mixtures**

Temporary		Permanent	
Seed Type	lbs/acre	Seed Type	lbs/acre
<b>**See Attachment</b>			

**Attach:**

Maps(s) of road, location, pit and proposed area for land application (unless engineered plans including this info have been provided). If water from the pit will be land applied, include dimensions (L x W x D) of the pit, and dimensions (L x W), and area in acreage, of the land application area.

Photocopied section of involved 7.5' topographic sheet.

Plan Approved by: *Hayme J. Kirtland*

RECEIVED  
Office of Oil and Gas

Comments: \_\_\_\_\_

JUL 12 2017

WV Department of  
Environmental Protection

Title: oil and gas inspector

Date: 7/6/2017

Field Reviewed? (  ) Yes (  ) No

## Drilling Mediums

Synthetic Oil

Brine

Barite

Calcium Chloride

Lime

Organophilic Bentonite

Primary and Secondary Emulsifiers

Gilsonite

Calcium Carbonate

Friction Reducers

RECEIVED  
Office of Oil and Gas

JUL 12 2017

WV Department of  
Environmental Protection

09/22/2017



## WVD Seeding Specification

$\frac{R^+}{A} \rightarrow V^+$

To Order Seed contact Lyndsi Eddy Flippo office 570-996-4271 cell 501-269-5451 lyndsi\_eddy@swn.com (please allow 7 to 10 days for delivery)

NON-ORGANIC PROPERTIES	
Seed Mixture: ROW Mix	SWN Supplied
Orchardgrass	40%
Timothy	15%
Annual Ryegrass	15%
Brown Top Millet	5%
Red Top	5%
Medium Red Clover	5%
White Clover	5%
Birdsfoot Trefoil	5%
Rough Bluegrass	5%
All legumes are inoculated at 5x normal rate	
Apply @ 100lbs per acre April 16th- Oct. 14th	
Apply @ 200lbs per acre Oct. 15th- April 15th PLUS 50lbs per acre of Winter Wheat	

SOIL AMENDMENTS	
10-20-20 Fertilizer	*Apply @ 500lbs per Acre
Pelletized Lime	Apply @ 2 Tons per Acre
*unless otherwise dictated by soil test results	

Seeding Calculation Information:
1452' of 30' ROW/LOD is One Acre
871' of 50' ROW/LOD is One Acre
622' of 70' ROW/LOD is One Acre

Synopsis:
Every 622 linear feet in a 70' ROW/LOD, you should be using (2) 50lb bags of seed, (4) 50lb bags of fertilizer and (80) 50lb bags of Lime (2x seed in winter months + 50lb Winter Wheat/ac).

Special Considerations:
Landowner Special Considerations including CREP program participants require additional guidance that is not given here. Discuss these requirements with SWN supervision at the beginning of the project to allow time for special seed delivery.

ORGANIC PROPERTIES	
Seed Mixture: SWN Production Organic Mix	SWN Supplied
Organic Timothy	50%
Organic Red or White Clover	50%
OR	
Organic Perennial Ryegrass	50%
Organic Red or White Clover	50%
Apply @ 100lbs per acre April 16th- Oct. 14th	
Apply @ 200lbs per acre Oct. 15th- April 15th	
Organic Fertilizer @ 200lbs per Acre	Pelletized Lime @ 2 Tons per Acre

WETLANDS (delineated as jurisdictional wetlands)	
Seed Mixture: Wetland Mix	SWN Supplied
VA Wild Ryegrass	20%
Annual Ryegrass	20%
Fowl Bluegrass	20%
Cosmos 'Sensation'	10%
Redtop	5%
Golden Tickseed	5%
Maryland Senna	5%
Showy Tickseed	5%
Fox Sedge	2.5%
Soft Rush	2.5%
Woolgrass	2.5%
Swamp Verbena	2.5%
Apply @ 25lbs per acre April 16th- Oct. 14th	
Apply @ 50lbs per acre Oct. 15th- April 15th	
NO FERTILIZER OR LIME INSIDE WETLAND LIMITS	

RECEIVED  
 Office of Oil and Gas  
 JUL 12 2017  
 WV Department of  
 Environmental Protection

# MARCELLUS WELL DRILLING PROCEDURES AND WELL SITE SAFETY PLAN



SWN Production Company, LLC  
179 Innovation Drive  
Jane Lew, West Virginia 26378

**API NO. 47-XXX-XXXXX**  
**WELL NAME: Reliance Minerals MON 6H**  
**Morgantown South QUAD**  
**Clinton DISTRICT**  
**Monongalia COUNTY, WEST VIRGINIA**

Submitted by:

Dee Southall  Date: 6/26/2017

Title: Regulatory Supervisor SWN Production Co., LLC

Approved by:

Hayme J. Knitowski  Date: 7/6/2017

Title: 7/6/2017

Approved by:

\_\_\_\_\_ Date: \_\_\_\_\_

Title: \_\_\_\_\_

SWN PRODUCTION COMPANY, LLC

RECEIVED  
Office of Oil and Gas

JUL 12 2017

WV Department of  
Environmental Protection

4700101780

09/22/2017

Latitude: 39°32'30"

SURFACE HOLE 5037'

BOTTOM HOLE 10712'

Latitude: 39°30'00"

JACKSON SURVEYING INC.

P.O. Box 1460  
677 W. Main St.  
Clarksburg, WV 26302  
304-623-5851

GRID NORTH  
UTM, NAD83 DATUM, ZONE 17, US FT

DAVID C. FRIEND &  
RACHEL M. FRIEND  
05-19-33.2  
47.0

R. & J. FARM LLC.  
05-19-29  
76.8317

SHUMAN INC. & JAMES L.  
LAURITA FAMILY LIMITED  
PARTNERSHIP  
05-18-17  
282.54

DONALD W. TEETS  
& MARY M. TEETS  
05-23-57  
84.90

WILLIAM SWEITER,  
ET AL  
05-24-06  
86.50

<b>SURFACE HOLE LOCATION (SHL):</b>
UTM (NAD83, ZONE 17, METERS):
NORTHING: 4,375,418.935
EASTING: 587,996.742
<b>TURNING POINT LOCATION (LPL):</b>
UTM (NAD83, ZONE 17, METERS):
NORTHING: 4,375,365.888
EASTING: 587,700.719
<b>LANDING POINT (LPL):</b>
UTM (NAD83, ZONE 17, METERS):
NORTHING: 4,375,204.398
EASTING: 587,778.511
<b>BOTTOM HOLE LOCATION (BHL):</b>
UTM (NAD83, ZONE 17, METERS):
NORTHING: 4,372,185.967
EASTING: 589,888.050

WELL RESTRICTIONS


- NO OCCUPIED DWELLINGS > 2500 SQ FT. WITHIN 625 FEET OF CENTER OF PAD.
- NO AGRICULTURE BUILDINGS > 2500 SQ FT. WITHIN 625 FEET OF CENTER OF PAD.
- NO WATER WELLS OR DEVELOPED SPRINGS ARE WITHIN 250 FEET OF PROPOSED WELL.
- PERENNIAL STREAMS, LAKES, PONDS, OR RESERVOIRS WITHIN 1000 FEET OF THE LIMITS OF DISTURBANCE.
- NO NATURALLY PRODUCING TROUT STREAM WITHIN 300 FEET OF LIMITS OF DISTURBANCE.
- NO GROUND INTAKE OR PUBLIC WATER SUPPLY WITHIN 1000 FEET OF WELL PAD, LIMITS OF DISTURBANCE, E & S CONTROLS OR PUBLIC WATER SUPPLY.

NOTES ON SURVEY

- SURFACE AND ROYALTY OWNER INFORMATION AND THEIR BOUNDARIES SHOWN HEREON WERE PLOTTED FROM DEEDS AND/OR TAX PARCEL MAPS PROVIDED BY CLIENT AND/OR FIELD LOCATIONS.
  - THIS PLAT DOES NOT REPRESENT A BOUNDARY SURVEY OF THE PARCELS SHOWN HEREON.
  - ALL INSETS ARE GRID NORTH UNLESS OTHERWISE DEPICTED.
- I, THE UNDERSIGNED, HEREBY CERTIFY THAT THIS PLAT IS CORRECT TO THE BEST OF MY KNOWLEDGE AND BELIEF AND SHOWS ALL THE INFORMATION REQUIRED BY LAW AND REGULATIONS ISSUED AND PRESCRIBED BY THE DEPARTMENT OF ENVIRONMENTAL PROTECTION.

P.S. 708

David L Jackson



(+) DENOTES LOCATION OF WELL ON UNITED STATES TOPOGRAPHIC MAPS  
WVDEP  
OFFICE OF OIL & GAS  
601 57TH STREET  
CHARLESTON, WV 25034

MINIMUM DEGREE OF ACCURACY: 1/200  
PROVEN SOURCE OF ELEVATION: SURVEY GRADE GPS (NAVD 88, US FT)

COMPANY: SWN Production Company, LLC

RELIANCE MINERALS INC MON  
OPERATOR'S WELL #: 6H  
API WELL #: 47 STATE 061 COUNTY PERMIT 01786 HGA

WELL TYPE: OIL  WASTE DISPOSAL  PRODUCTION  DEEP  GAS  LIQUID INJECTION  STORAGE  SHALLOW

WATERSHED: MAYS RUN OF BOOTH'S CREEK OF UPPER MONONGAHELA RIVER (HUC-10) ELEVATION: 1328.5'

DISTRICT: CLINTON COUNTY: MONONGALIA QUADRANGLE: MORGANTOWN SOUTH, WV

SURFACE OWNER: RELIANCE MINERALS, INC. ACREAGE: ±43.50

OIL & GAS ROYALTY OWNER: RELIANCE MINERALS, INC. ACREAGE: ±43.50

DRILL  DRILL DEEPER  REDRILL  FRACTURE OR STIMULATE  PLUG OFF OLD FORMATION  PERFORATE NEW FORMATION

CONVERT  PLUG & ABANDON  CLEAN OUT & REPLUG  OTHER CHANGE  (SPECIFY)

TARGET FORMATION: MARCELLUS ESTIMATED DEPTH: 7,392' TO 19,904' TMD

WELL OPERATOR: SWN PRODUCTION COMPANY, LLC ADDRESS: P.O. BOX 1300 CITY: JANE LEW STATE: WV ZIP CODE: 26378

<b>LEGEND:</b>	SURVEYED BOUNDARY	DRILLING UNIT
○ PROPOSED SURFACE HOLE / BOTTOM HOLE	--- LEASE BOUNDARY	--- PROPOSED PATH
★ EXISTING / PRODUCING WELLHEAD		
LPL: ✖ LANDING POINT LOCATION		
○ EXISTING WATER WELL		
○ EXISTING SPRING		

JACKSON SURVEYING

INC.



P.O. Box 1460  
677 W. Main St.  
Clarksburg, WV 26302  
304-623-5851

LINE	BEARING	DISTANCE	DESCRIPTION	MONUMENT
L1	N 89°36'42" W	1089.88'	SHL TO LANDMARK	1" PIPE FD.
L2	S 00°16'28" W	1228.63'	SHL TO LANDMARK	1" PIPE FD.
L3	S 79°50'25" E	986.67'	SHL TO TPL	TPL
LINE	BEARING	DISTANCE	CURVE LENGTH	DESCRIPTION
L4	S 25°43'14" E	588.09'	605.97'	TPL TO LP

WELL BORE TABLE FOR SURFACE / ROYALTY OWNERS			
TRACT	SURFACE OWNER (S) / ROYALTY OWNER (R)	TAX PARCEL	ACRES
1	RELIANCE MINERALS, INC. (S)/(R)	05-19-51	43.50
TRACT	SURFACE OWNER	TAX PARCEL	ACRES
2	RELIANCE MINERALS, INC. (S)	05-19-52.1	12.73
3	JAMES L. LAURITA FAMILY LIMITED PARTNERSHIP (S)	05-19-52	12.72
4	RELIANCE MINERALS, INC. (S)	05-19-46.1	739.984
5	RELIANCE MINERALS, INC. (S)	05-19-53	70.10
6	RELIANCE MINERALS, INC. (S)	05-23-69	98.33
7	RELIANCE MINERALS, INC. (S)	05-23-73	198.57
8	WILLIAM SWEITZER, MARIE GEMAS REPPERT, MARVIN GEMAS, ROBERT GEMAS, & RICHARD GEMAS A/K/A PAUL R. GEMAS (S)	05-23-74	50.00
9	WILLIAM SWEITZER, MARIE GEMAS REPPERT, MARVIN GEMAS, ROBERT GEMAS, & RICHARD GEMAS A/K/A PAUL R. GEMAS (S)	05-24-7	104.50

ADJOINING OWNERS TABLE				W	R & J FARM, LLC	05-19-26	35.1821
TRACT	SURFACE OWNER	TAX PARCEL	ACRES	X	ROBERTA J. SMITH	05-19-33.9	29.038
A	MARCUS R. HAMDEN	05-19-51.1	4.00	Y	ELIAS HISHMEH	05-19-45	29.59
B	JAMES L. LAURITA FAMILY LIMITED PARTNERSHIP	05-19-52.2	25.35	Z	SORA, LLC	05-19-44	26.25
C	JOSEPH N. SOOS, JR & ADAM SOOS	05-19-48	33.37	AA	SORA, LLC	05-12-76	57.96
D	JUNIOR LESLIE KEATON & GOLDIE KEATON	05-19-49	49.418	BB	SWANSON INDUSTRIES, INC.	05-19-46.4	0.52
E	JULIE SMITH	05-19-58	10.06	CC	SWANSON INDUSTRIES, INC.	05-19-46.3	0.4227
F	CLIFFARD A. DALTON (LIFE DORA CATHERINE BEALL)	05-18-17.1	33.75	DD	SWANSON INDUSTRIES, INC.	05-19-46	3.003
G	JOSEPH MICHAEL CLOSE	05-23-71	26.25	EE	SWANSON INDUSTRIES, INC.	05-19-46.5	0.226
H	EDWARD SAMUEL HOSE & DEBRA KAY HOSE	05-23-70	6.90	FF	LINDA YODER	05-12-53	82.77
I	WANDA A. HARTLEY	05-23-72	1.00	GG	LINDA YODER	05-12-53.2	3.00
J	ELIZABETH ELSIE STEVENS & WILLIAM, GEORGE, & THOMAS RAY	05-24-1	41.25	HH	CHARLES D. NCEL	05-12-54	129.75
K	GEORGE B. STEVENS ESTATE	05-24-3	36.75	II	CHARLES R. BAISDEN & HELEN E. BAISDEN	05-18-1	28.503
L	GREGORY FAMILY TRUST	05-24-4	18.00	JJ	APRIL LOVE WINTERMOYER	05-19C-6.1	4.90
M	MATTIO J. MUGNANO	05-18-28	53.54	KK	KERRY WALTER BARTLETT & MARIE BRUNO CHRISTINE	05-19C-7	2.95
N	WILLIAM SWEITZER ET AL	05-24-9	28.00	LL	KERRY WALTER BARTLETT & MARIE BRUNO CHRISTINE	05-19C-8	1.16
O	ROBERT TAFT, JR. & LOUISE TAFT	05-27-1.1	93.36	MM	KEITH STRAIGHT & ANGELA STRAIGHT	05-19C-7.2	1.475
P	THREE ARROWS LLC	05-24-8	18.50	NN	KEITH STRAIGHT & ANGELA STRAIGHT	05-19C-7.1	1.475
Q	ROSEMARIE JACOBS	05-23-77	98.80	OO	THOMAS R. HUGGINS & DOLORES G. HUGGINS	05-19C-5	2.645
R	DONALD L. STANSBERRY, PATRICIA ANN MOSER & SHIRLEY J. BROWN	05-23-75	15.49	PP	MARLIN UPTON & ROSEMARIE UPTON	05-18-2	8.00
S	RICHARD L. WILLIAMS, JR & M. KRISTI WILLIAMS	05-23-79	36.75	QQ	MARLIN UPTON & ROSEMARIE UPTON	05-18-3	25.146
T	DONALD W. TEETS & MARY M. TEETS & ERNEST J TEETS	05-23-67.1	4.10	RR	MARLIN UPTON & ROSEMARIE UPTON	05-18-5	43.0812
U	RELIANCE MINERALS, INC.	05-23-68	50.00	SS	RELIANCE MINERALS, INC.	05-18-6.2	22.086
V	MARY ELLIS & VIRGINIA M. ELLIS	05-19-25	44.03	TT	RELIANCE MINERALS, INC.	05-18-7	25.1893
				UU	MATTHEW ROBERT PHILLIPS TRUST	05-18-8.1	12.01
				VV	MARY F. BOYLES & ROBERT BOYLES ET AL, LIFE SHIRLEY BOYLES	05-19-50	26.814

09/22/2017

REVISIONS:	COMPANY:	 	
	OPERATOR'S	RELIANCE MINERALS, INC. MON	DATE: 06-29-2017
	WELL #:	6H	DRAWN BY: N. MANO
	DISTRICT:	CLINTON	SCALE: N/A
	COUNTY:	MONONGALIA	DRAWING NO:
	STATE:	WV	WELL LOCATION PLAT 2



**INFORMATION SUPPLIED UNDER WEST VIRGINIA CODE  
Chapter 22, Article 6A, Section 5(a)(5)  
IN LIEU OF FILING LEASE(S) AND OTHER CONTINUING CONTRACT(S)**

Under the oath required to make the verification on page 1 of this Notice and Application, I depose and say that I am the person who signed the Notice and Application for the Applicant, and that –

- (1) the tract of land is the same tract described in this Application, partly or wholly depicted in the accompanying plat, and described in the Construction and Reclamation Plan;
- (2) the parties and recordation data (if recorded) for lease(s) or other continuing contract(s) by which the Applicant claims the right to extract, produce or market the oil or gas are as follows:

Lease Name or Number	Grantor, Lessor, etc.	Grantee, Lessee, etc.	Royalty	Book/Page
See "Exhibit A"				

470610:700

RECEIVED  
Office of Oil and Gas

JUL 12 2017

WV Department of  
Environmental Protection

**Acknowledgement of Possible Permitting/Approval  
In Addition to the Office of Oil and Gas**

The permit applicant for the proposed well work addressed in this application hereby acknowledges the possibility of the need for permits and/or approvals from local, state, or federal entities in addition to the DEP, Office of Oil and Gas, including but not limited to the following:

- WV Division of Water and Waste Management
- WV Division of Natural Resources WV Division of Highways
- U.S. Army Corps of Engineers
- U.S. Fish and Wildlife Service
- County Floodplain Coordinator

The applicant further acknowledges that any Office of Oil and Gas permit in no way overrides, replaces, or nullifies the need for other permits/approvals that may be necessary and further affirms that all needed permits/approvals should be acquired from the appropriate authority before the affected activity is initiated.

Well Operator: SWN Production Company, LLC.  
 By: *Sudley Shind*  
 Its: *Landman*

64

Tract #	Tax Parcel	Lease Number	Lessor	Lessee	Royalty	8K/PG	Surface Owner	Book/Page	Deeded Acreage	Leased
1	5-19-51	727434-001	Reliance Minerals, Inc. Chesapeake Appalachia, LLC	Chesapeake Appalachia, LLC SWN Production Company, LLC	18.50%	1417/407 124/214	Reliance Minerals, Inc.	1158/844	43.500000	43.500000
1	5-19-51	760480-001	Reliance Minerals, Inc.	SWN Production Company, LLC	18.50%	1526/581	Reliance Minerals, Inc.	1158/844	43.500000	43.500000
2	5-19-52.1	723473-001	Helen P. Geyer, widow, life tenant (Reliance Minerals, Inc.) Chesapeake Appalachia, LLC	Chesapeake Appalachia, LLC Metal Hydro USA Onshore Properties, Inc.	12.50%	1331/356 303/383	Reliance Minerals, Inc.	1237/217	12.730000	12.730000
2	5-19-52.1	723473-002	Alice Irene McGurg, widow, life tenant Chesapeake Appalachia, LLC	Chesapeake Appalachia, LLC Metal Hydro USA Onshore Properties, Inc.	12.50%	1335/355 303/383	Reliance Minerals, Inc.	1237/217	12.730000	12.730000
2	5-19-52.1	720714-000	Reliance Minerals, Inc. Chesapeake Appalachia, LLC	Chesapeake Appalachia, LLC Metal Hydro USA Onshore Properties, Inc.	18.50%	1435/434 124/214	Reliance Minerals, Inc.	1237/217	12.730000	12.730000
2	5-19-52.1	786780-001	Reliance Minerals, Inc.	SWN Production Company, LLC	18.50%	1526/581	Reliance Minerals, Inc.	1237/217	12.730000	12.730000
3	5-19-52	723473-001	Helen P. Geyer, life tenant James L. Launila Family LP Chesapeake Appalachia, LLC	Chesapeake Appalachia, LLC Metal Hydro USA Onshore Properties, Inc.	12.50%	1331/356 303/383 147/562	James L. Launila Family Limited Partnership	1368/565	12.720000	12.720000
3	5-19-52	723473-002	Alice Irene McGurg, widow, life tenant Chesapeake Appalachia, LLC	Chesapeake Appalachia, LLC Metal Hydro USA Onshore Properties, Inc.	12.50%	1335/355 303/383 124/562	James L. Launila Family Limited Partnership	1368/565	12.720000	12.720000
3	5-19-52	780713-000	James L. Launila Family Limited Partnership, Remainderman Chesapeake Appalachia, LLC	Chesapeake Appalachia, LLC Metal Hydro USA Onshore Properties, Inc.	18.50%	1435/434 124/562	James L. Launila Family Limited Partnership	1368/565	12.720000	12.720000
3	5-19-52	786784-000	James L. Launila Family Limited Partnership	SWN Production Company, LLC	18.50%	1526/574	James L. Launila Family Limited Partnership	1368/565	12.720000	12.720000
4	5-19-48.1 S10B1	727434-001	Reliance Minerals, Inc.	Chesapeake Appalachia, LLC	18.50%	1417/407 124/214	Reliance Minerals, Inc.	481/143	729.984000	729.984000
4	5-19-48.1 S10B1	786780-001	Reliance Minerals, Inc.	SWN Production Company, LLC	18.50%	1526/581	Reliance Minerals, Inc.	481/143	729.984000	729.984000
5	5-19-53	727434-001	Reliance Minerals, Inc. Chesapeake Appalachia, LLC	Chesapeake Appalachia, LLC SWN Production Company, LLC	18.50%	1417/407 124/214	Reliance Minerals, Inc.	178/41	70.300000	70.300000
5	5-19-53	786780-001	Reliance Minerals, Inc.	SWN Production Company, LLC	18.50%	1526/581	Reliance Minerals, Inc.	178/41	70.300000	70.300000
5	5-23-69	727434-001	Reliance Minerals, Inc.	Chesapeake Appalachia, LLC	18.50%	1417/407 124/214	Reliance Minerals, Inc.	648/111	98.130000	98.130000
6	5-23-69	786780-001	Reliance Minerals, Inc.	SWN Production Company, LLC	18.50%	1526/581	Reliance Minerals, Inc.	648/111	98.130000	98.130000
8	5-23-74	739781-001	Sara M. Switzer, widow Alamo, Inc. Alamo, Inc. Columbia Natural Resources, Inc. Columbia Natural Resources, Inc. Columbia Natural Resources, Inc. Chesapeake Appalachia, LLC Stabil USA Onshore Properties, Inc. Chesapeake Appalachia, LLC	Alamo, Inc. Columbia Natural Resources, Inc. Columbia Natural Resources, LLC Chesapeake Appalachia, LLC Stabil USA Onshore Properties, Inc. SWN Exchange Tideholder, LLC SWN Production Company, LLC	12.50%	1077/300 1125/457 59/183 1312/283 303/383 124/562 124/214	William Switzer, Marie Gemas Peppert, Marvin Gemas, Robert Gemas, and Richard Gemas a/k/a Paul R. Gemas	89/189	50.000000	50.000000
8	5-23-74	739781-001	Marvin Gemas and Lena A. Gemas, his wife; Robert W. Gemas and Theresa A. Gemas, his wife Alamo, Inc. Columbia Natural Resources, Inc. Columbia Natural Resources, Inc. Columbia Natural Resources, Inc. Chesapeake Appalachia, LLC Stabil USA Onshore Properties, Inc. Chesapeake Appalachia, LLC	Alamo, Inc. Columbia Natural Resources, Inc. Columbia Natural Resources, LLC Chesapeake Appalachia, LLC Stabil USA Onshore Properties, Inc. SWN Exchange Tideholder, LLC SWN Production Company, LLC	12.50%	1077/312 1125/457 59/183 1312/283 303/383 124/562 124/214	William Switzer, Marie Gemas Peppert, Marvin Gemas, Robert Gemas, and Richard Gemas a/k/a Paul R. Gemas	89/189	50.000000	50.000000
8	5-23-74	739781-001	Paul R. Gemas and Rosemary C. Gemas, his wife; Marie E. Peppert and Robert S. Peppert, her husband Alamo, Inc. Columbia Natural Resources, Inc. Columbia Natural Resources, Inc. Columbia Natural Resources, Inc. Chesapeake Appalachia, LLC Stabil USA Onshore Properties, Inc. Chesapeake Appalachia, LLC	Alamo, Inc. Columbia Natural Resources, Inc. Columbia Natural Resources, LLC Chesapeake Appalachia, LLC Stabil USA Onshore Properties, Inc. SWN Exchange Tideholder, LLC SWN Production Company, LLC	12.50%	1077/312 1125/457 59/183 1312/283 303/383 124/562 124/214	William Switzer, Marie Gemas Peppert, Marvin Gemas, Robert Gemas, and Richard Gemas a/k/a Paul R. Gemas	89/189	50.000000	50.000000
9	5-24.7	739781-001	Sara M. Switzer, widow Alamo, Inc. Alamo, Inc. Columbia Natural Resources, Inc. Columbia Natural Resources, Inc. Columbia Natural Resources, Inc. Chesapeake Appalachia, LLC Stabil USA Onshore Properties, Inc. Chesapeake Appalachia, LLC	Alamo, Inc. Columbia Natural Resources, Inc. Columbia Natural Resources, LLC Chesapeake Appalachia, LLC Stabil USA Onshore Properties, Inc. SWN Exchange Tideholder, LLC SWN Production Company, LLC	12.50%	1077/300 1125/457 59/183 1312/283 303/383 124/562 124/214	William Switzer, Marie Gemas Peppert, Marvin Gemas, Robert Gemas, and Richard Gemas a/k/a Paul R. Gemas	118/762	104.500000	104.500000
9	5-24.7	739781-001	Marvin Gemas and Lena A. Gemas, his wife; Robert W. Gemas and Theresa A. Gemas, his wife Alamo, Inc. Columbia Natural Resources, Inc. Columbia Natural Resources, Inc. Columbia Natural Resources, Inc. Chesapeake Appalachia, LLC Stabil USA Onshore Properties, Inc. Chesapeake Appalachia, LLC	Alamo, Inc. Columbia Natural Resources, Inc. Columbia Natural Resources, LLC Chesapeake Appalachia, LLC Stabil USA Onshore Properties, Inc. SWN Exchange Tideholder, LLC SWN Production Company, LLC	12.50%	1077/312 1125/457 59/183 1312/283 303/383 124/562 124/214	William Switzer, Marie Gemas Peppert, Marvin Gemas, Robert Gemas, and Richard Gemas a/k/a Paul R. Gemas	118/762	104.500000	104.500000
9	5-24.7	739781-001	Paul R. Gemas and Rosemary C. Gemas, his wife; Marie E. Peppert and Robert S. Peppert, her husband Alamo, Inc. Columbia Natural Resources, Inc. Columbia Natural Resources, Inc. Columbia Natural Resources, Inc. Chesapeake Appalachia, LLC Stabil USA Onshore Properties, Inc. Chesapeake Appalachia, LLC	Alamo, Inc. Columbia Natural Resources, Inc. Columbia Natural Resources, LLC Chesapeake Appalachia, LLC Stabil USA Onshore Properties, Inc. SWN Exchange Tideholder, LLC SWN Production Company, LLC	12.50%	1077/312 1125/457 59/183 1312/283 303/383 124/562 124/214	William Switzer, Marie Gemas Peppert, Marvin Gemas, Robert Gemas, and Richard Gemas a/k/a Paul R. Gemas	118/762	104.500000	104.500000

09/22/2017



SWN Production Company, LLC  
P O Box 12359  
Spring, Texas 77391-2359  
www.swn.com

July 6, 2017

Ms. Laura Adkins  
WV DEP Office of Oil & Gas  
601 57<sup>th</sup> St., SE  
Charleston, WV 25304

**RE:** SWN's proposed New Well: Reliance Minerals MON 6H in Monongalia County, West Virginia, Co Rd 76/4 (aka Summers Church Road) and 76/5 or CR 67/5 (aka Trickett Hill Road).

Dear Ms. Adkins:

SWN Production Company, LLC ("SWN") is applying for a drilling permit for the above referenced well. The State of West Virginia has raised some concern as to SWN's right to drill under Co Rd 76/4 (aka Summers Church Road) and 76/5 or CR 67/5 (aka Trickett Hill Road). Please be advised that SWN has leased all mineral owners under said route as it relates to the above-referenced well and unit.

Thank you.

Sincerely,

Buddy Shively  
Landman  
SWN Production Company, LLC  
PO Box 12359  
Spring, TX 77391-2359

RECEIVED  
Office of Oil and Gas

JUL 12 2017

WV Department of  
Environmental Protection

4708307700



2201 South Fretz, Edmond, OK 73013  
Main (405) 726-2762 Ext. 332

---

**To:** Buddy Shively, SWN Production Company, LLC  
**From:** Erik Bryan, Penterra Services  
**Subject:** Reliance Minerals Roadway Research (RM 5H & RM 6H)  
**Date:** June 27, 2017

---

Buddy,

Per your request, we conducted research into the roadways affecting both the Reliance Minerals 5H and 6H. The following roadways were identified as crossing the RM 5H and RM 6H:

RM 5H

- CR 76 (aka Four H Camp Rd)
- CR 77 (aka Goshen Rd)
- CR 76/12 (aka Clinton Furnace Rd)
- I-79

RM 6H

- CR 76/4 (aka Summers Church Rd)
- CR 76/5 or CR 67/5 (aka Trickett Hill Rd)

RECEIVED  
Office of Oil and Gas

JUL 12 2017

WV Department of  
Environmental Protection

When researching the roadways that cross the **RM 5H**, there were three major conveyances that stood apart from the others being: Easement (Bk/Pg 1176/26 dated 3/5/199), Controlled Access ROW (Bk/Pg 668/513 dated 11/23/1966) and Condemnation for Public Road (Bk/Pg 704/514 dated 2/8/1971).

It is believed that the Easement found at Bk/Pg 1176/26 pertains to the tracts owned by Reliance Minerals, Inc. that abut Monongalia CR 77 (Goshen Rd). Upon examination of this document and review of the Title Opinion created by Chesapeake Operating, Inc. dated February 8, 2011, it is believed that no change in ownership to the mineral estate occurred.

Controlled Access ROW found at Bk/Pg 668/513 dated 11/23/1966 for approximately 15.34 acres mol, pertains to the portion of land within parcel 5-12-27 that abuts I-79. According to the Title Opinion created by created by Chesapeake Operating, Inc. dated July 14, 2011, at the time of such deed, the State Road Commission could only acquire an easement for a public road and therefore it appears that the owners of the subject tax parcel also own the oil and gas underlying such 15.34 acre easement.

The Condemnation for Public Road found at Bk/Pg 704/514 dated 2/8/1971, describes a tract containing 16.52 acres out of the subject lands which is acquired for public road

---

09/22/2017

purposes. Pursuant to West Virginia Code 17-2-A (17), effective March 9, 1963, the State Road Commission was only authorized to acquire a right of way for a public road and therefore such excluded tract, which abuts the subject lands and is part of I-79, is an easement only.

When researching the roadways that cross the **RM 6H**, our researchers were not able to find any specific conveyances from the landowners of record to the state, county, or any other entity regarding the crossing roadways.

According to the Memo created by Babst-Calland dated August 11, 2016, the counties used various form instruments to acquire interests along with County Road Orders. Our research was not able to uncover any such instrument or County Road Orders. Absent a fee conveyance to the State or other instrument found in the chain of title to the subject land, the adjacent landowner will own to the center of the Road. In the absence of any instruments documenting how the roadway was created, it is presumed that a roadway is an easement burdening the Subject Land and the assessed risk of adverse claims by the State of West Virginia is low.

The following easements/ROWs were discovered and examined when researching the **RM 5H**:

Roadway (ROW)

Bk/Pg: 945/18  
Date: 6/13/1986  
Grantor: Robert J. Hill and Irene M. Hill, (h/w)  
Grantee: Marcus R. Hamden and Pamela A. Hamden, (h/w)

Pipeline, Easement and Right of Way

Bk/Pg: 1463/282  
Date: 5/31/2012  
Grantor: Reliance Minerals, Inc.  
Grantee: M3 Appalachia Gathering, LLC

RECEIVED  
Office of Oil and Gas

JUL 12 2017

WV Department of  
Environmental Protection

Access Road Easement and Agreement

Bk/Pg: 1463/293  
Date: 5/31/2012  
Grantor: Reliance Minerals, Inc.  
Grantee: M3 Appalachia Gathering, LLC

Electric Distribution System Easement

Bk/Pg: 331/179  
Date: 6/13/1939  
Grantor: H.L. Offutt and Lydia Offutt, his wife  
Grantee: Monongahela West Penn Public Service Company

Electric Distribution and Telephone System Easement

Bk/Pg: 390/274  
Date: 11/8/1946  
Grantor: Otto L. Given and Gae Given, his wife, Garrett F. Given and Ona Jane Given, his wife  
Grantee: Monongahela Power Company

Electric Distribution Lines and Communications Facilities

Bk/Pg: 1068/421  
Date: 5/17/1991  
Grantor: Reliance Minerals Inc.  
Grantee: Monongahela Power Company, an Ohio corporation

Communications System Easement

Bk/Pg: 1109/253  
Date: 3/3/1975  
Grantor: Reliance Minerals, Inc.  
Grantee: Bell Atlantic-West Virginia, Inc.

Electric Distribution Line Easement

Bk/Pg: 1153/301  
Date: 9/16/1996  
Grantor: Reliance Minerals, Inc.  
Grantee: Monongahela Power Company

\*Public Road Easement

Bk/Pg: 1176/26  
Date: 12/10/1998  
Grantor: Reliance Minerals, Inc.  
Grantee: West Virginia Department of Transportation, Division of Highways  
\*Note: Conveyance for Goshen Road (CR 77)

Distribution Line Easement

Bk/Pg: 1393/869  
Date: 9/9/2009  
Grantor: Reliance Minerals, Inc.  
Grantee: Monongahela Power Company d/b/a Allegheny Power

RECEIVED  
Office of Oil and Gas

JUL 12 2017

WV Department of  
Environmental Protection

ROW

Bk/Pg: 500/469  
Date: 8/29/1953  
Grantor: National Steel Corporation, a Delaware Corporation  
Grantee: Hope Natural Gas Company

Telecommunications Easement

Bk/Pg: 407/1  
Date: 9/23/1947  
Grantor: Cornelius B. Holland  
Grantee: American Telephone and Telegraph Company of West Virginia

Telecommunications Easement

Bk/Pg: 770/464  
Date: 1/7/1976  
Grantor: Homer P. Martin and Velmagene Martin  
Grantee: The Chesapeake and Potomac Telephone Company of West Virginia

Telecommunications Easement

Bk/Pg: 868/191  
Date: 5/27/1982  
Grantor: Homer P. Martin and Velmagene Martin  
Grantee: The Chesapeake and Potomac Telephone Company of West Virginia

Electrical Distribution System

Bk/Pg: 297/72  
Date: 3/18/1938  
Grantor: A.K. Miller, single  
Grantee: Monongahela West Penn Public Service Company

Electrical Distribution System

Bk/Pg: 410/456  
Date: 9/25/1947  
Grantor: A.K. Miller, single  
Grantee: Monongahela Power Company

RECEIVED  
Office of Oil and Gas

JUL 12 2017

WV Department of  
Environmental Protection

\*Controlled Access ROW

Bk/Pg: 668/513  
Date: 11/23/1966  
Grantor: John H. Miller and Leota Payne Miller, his wife; Lois Miller Conant, Widow; William Worth Miller and Lou Ann Miller, his wife; A. Kenneth Miller and Millicent Miller, his wife; William K. Miller and Joyce Miller, his wife  
Grantee: The State Road Commission of West Virginia, a corporation  
\*Note: 15.34 acres mol easement that abuts I-79.

Telecom Easement (Communication Tower)

Bk/Pg: 1399/767  
Date: 11/24/2009  
Grantor: Alton Myers and Mark Myers  
Grantee: Verizon West Virginia, Inc.

Electrical Easement

Bk/Pg: 297/68  
Date: 3/24/1938  
Grantor: Z. M. Steele and Nora Steele, his wife  
Grantee: Monongahela Power Company

Electrical Easement

Bk/Pg: 410/458  
Date: 10/6/1947  
Grantor: Z. M. Steele and Nora Steele, his wife  
Grantee: Monongahela Power Company

Pipeline Easement

Bk/Pg: 479/338  
Date: 5/8/1951  
Grantor: Z. M. Steele and Nora Steele, his wife  
Grantee: Hope Natural Gas Company

Electrical Easement

Bk/Pg: 659/504  
Date: 2/15/1967  
Grantor: Homer P. Martin and Velmagene Martin, his wife  
Grantee: Monongahela Power Company

Electrical Easement

Bk/Pg: 663/208  
Date: 6/8/1967  
Grantor: Homer P. Martin and Velmagene Martin, his wife  
Grantee: Monongahela Power Company

Telephone Easement

Bk/Pg: 664/279  
Date: 7/22/1967  
Grantor: Homer P. Martin and Velmagene Martin, his wife  
Grantee: Chesapeake and Potomac Telephone Company

Telephone Easement

Bk/Pg: 718/33  
Date: 9/17/1971  
Grantor: Homer P. Martin and Velmagene Martin, his wife  
Grantee: Chesapeake and Potomac Telephone Company

RECEIVED  
Office of Oil and Gas

JUL 12 2017

WV Department of  
Environmental Protection



Electrical Easement

Bk/Pg: 1419/756  
Date: 8/27/2010  
Grantor: Sora, L.L.C.  
Grantee: Monongahela Power Company

\*Condemnation for Public Road

Bk/Pg: 704/514  
Date: 2/8/1971  
Grantor: The State Road Commission of West Virginia, a corporation, and Burl A. Sawyers, State Road Commissioner of West Virginia  
Grantee: Homer P. Martin & Velmagene M. Martin, (h/w)  
\*Note: Pursuant to West Virginia Code 17-2-A (17), effective March 9, 1963, The State Road Commission was only authorized to acquire right of way for a public road and therefore the subject lands that abut up and is part of I-79, is an easement only.

Water Line Easement

Bk/Pg: 1467/4560  
Date: 10/9/2012  
Grantor: Sora, LLC  
Grantee: Little Creek Public Service District, a West Virginia Pubic Service District

Distribution Line Easement

Bk/Pg: 1094/514  
Date: 6/14/1994  
Grantor: Homer P. Martin  
Grantee: Monongahela Power Company

Transmission and Distribution Line System

Bk/Pg: 410/452  
Date: 9/22/1947  
Grantor: Howard D. Stansberry  
Grantee: Monongahela Power Company

Electric Distribution and Telephone System

Bk/Pg: 421/198  
Date: 8/20/1948  
Grantor: Howard D. Stansberry and Margaret V. Stansberry, his wife  
Grantee: Monongahela Power Company

RECEIVED  
Office of Oil and Gas

JUL 12 2017

WV Department of  
Environmental Protection

Transmission and Distribution System

Bk/Pg: 436/325  
Date: 7/26/1949  
Grantor: Howard D. Stansberry and Margaret V. Stansberry, his wife  
Grantee: Monongahela Power Company

Communications Systems

Bk/Pg: 868/191  
Date: 5/27/1982  
Grantor: Homer P. Martin and Velmagene Martin  
Grantee: The Chesapeake and Potomac Telephone Company of West Virginia

The following easements/ROWs were discovered and examined when researching the RM 6H:

Distribution Line Easement

Bk/Pg: 1396/869  
Date: 5/19/2009  
Grantor: Reliance Minerals, Inc., a West Virginia Corporation  
Grantee: Monongahela Power Company, d/b/a Allegheny Power, an Ohio Co.

Electric Distribution and Telephone Systems ROW

Bk/Pg: 451/407  
Date: 5/31/1950  
Grantor: Moses Jacobs and Amy Jacobs, (h/w)  
Grantee: Monongahela Power Company

Utility Lines and Waterline

Bk/Pg: 1224/218  
Date: 11/16/2001  
Grantor: Herbert N. Jacobs  
Grantee: Robert Eugene Blake and Terri Lynn Blake, (h/w)

Please let me know if any further research is needed on our part for the Reliance Minerals 5H and 6H. As always we are happy to help and assist in any way possible.

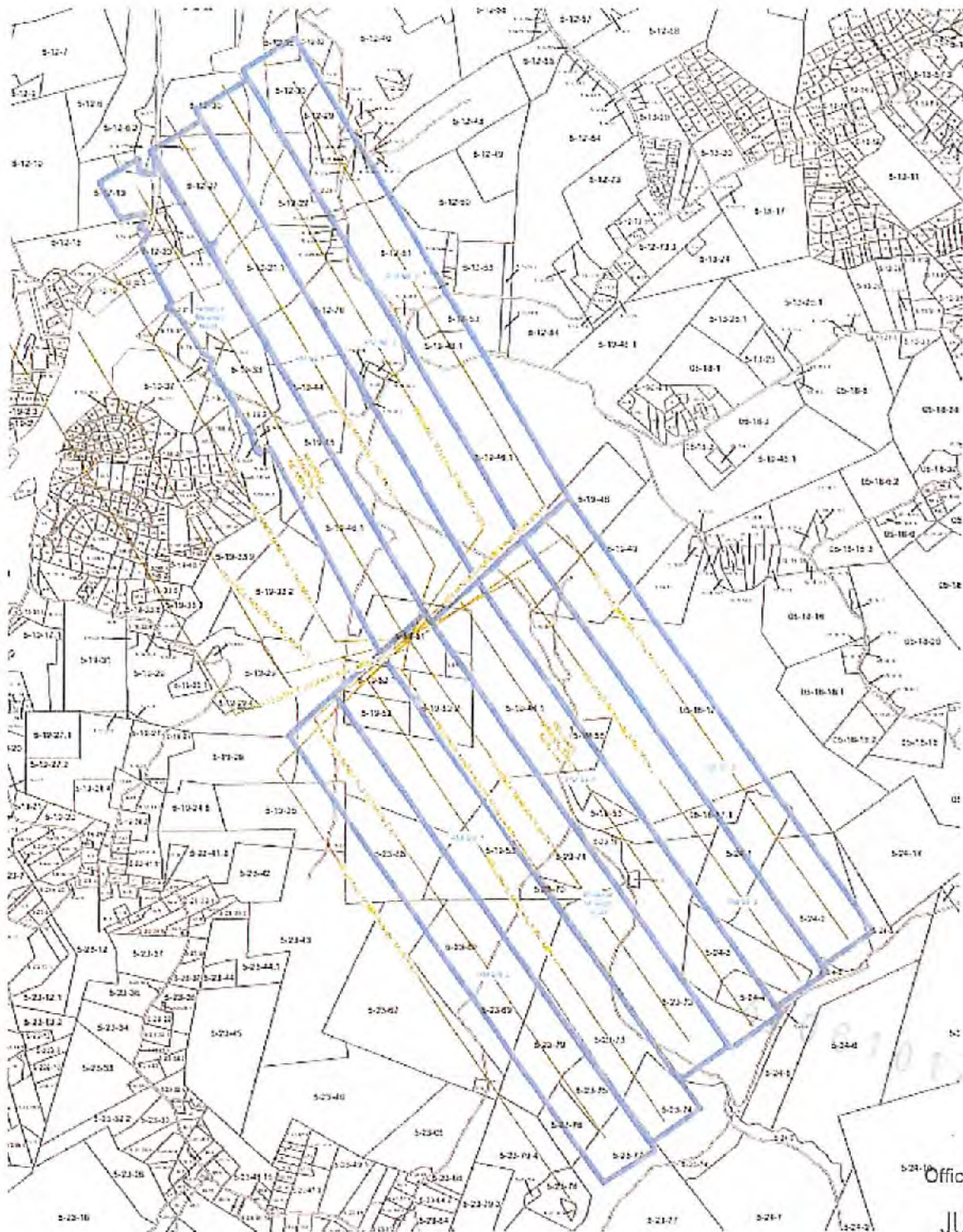
Sincerely,

Erik Bryan  
405-726-2762 Ext. 332 (Office)  
ebryan@penterraservices.com

RECEIVED  
Office of Oil and Gas

JUL 12 2017

WV Department of  
Environmental Protection



RECEIVED  
Office of Oil and Gas

JUL 12 2017

WV Department of  
Environmental Protection



RECEIVED  
Office of Oil and Gas  
**JUL 12 2017**  
WV Department of  
Environmental Protection

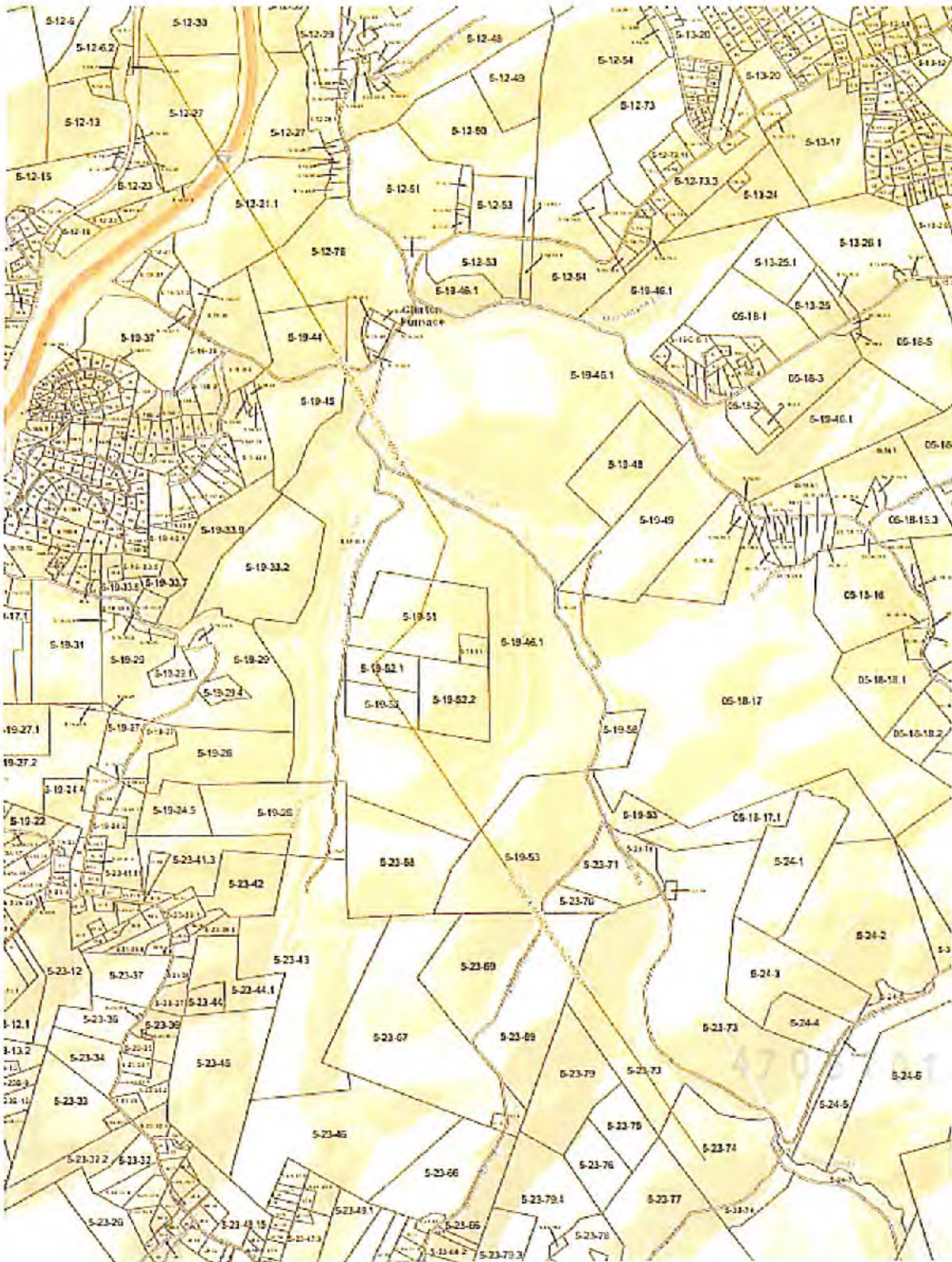


RECEIVED  
Office of Oil and Gas

JUL 12 2017

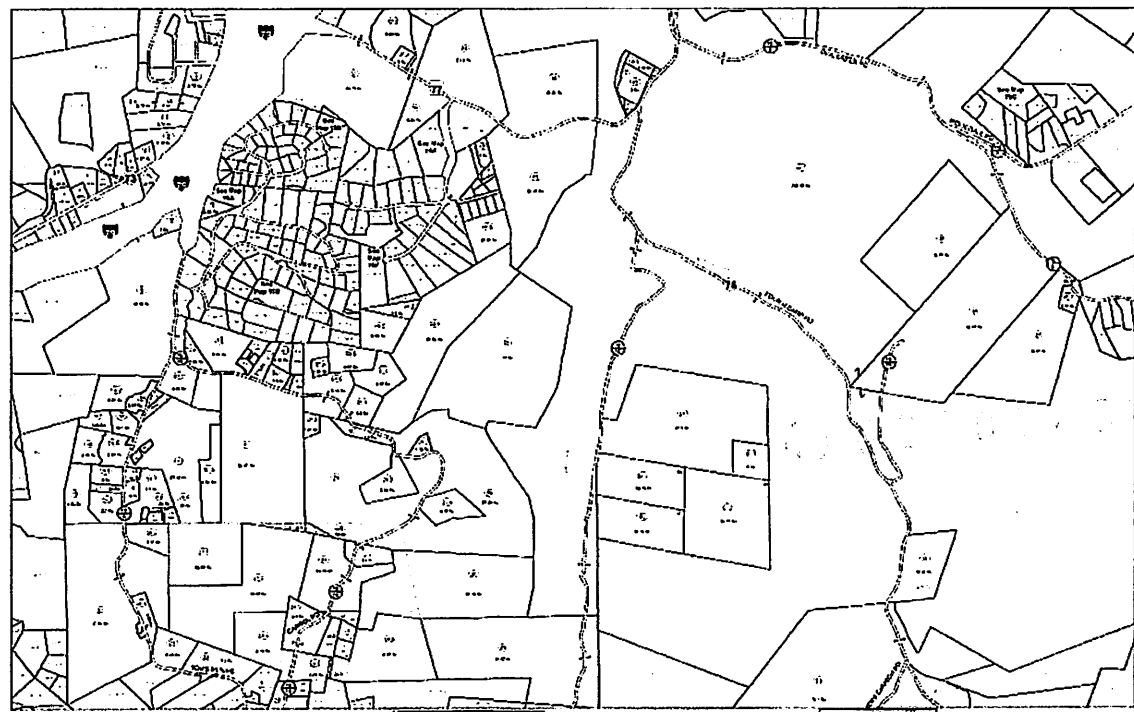
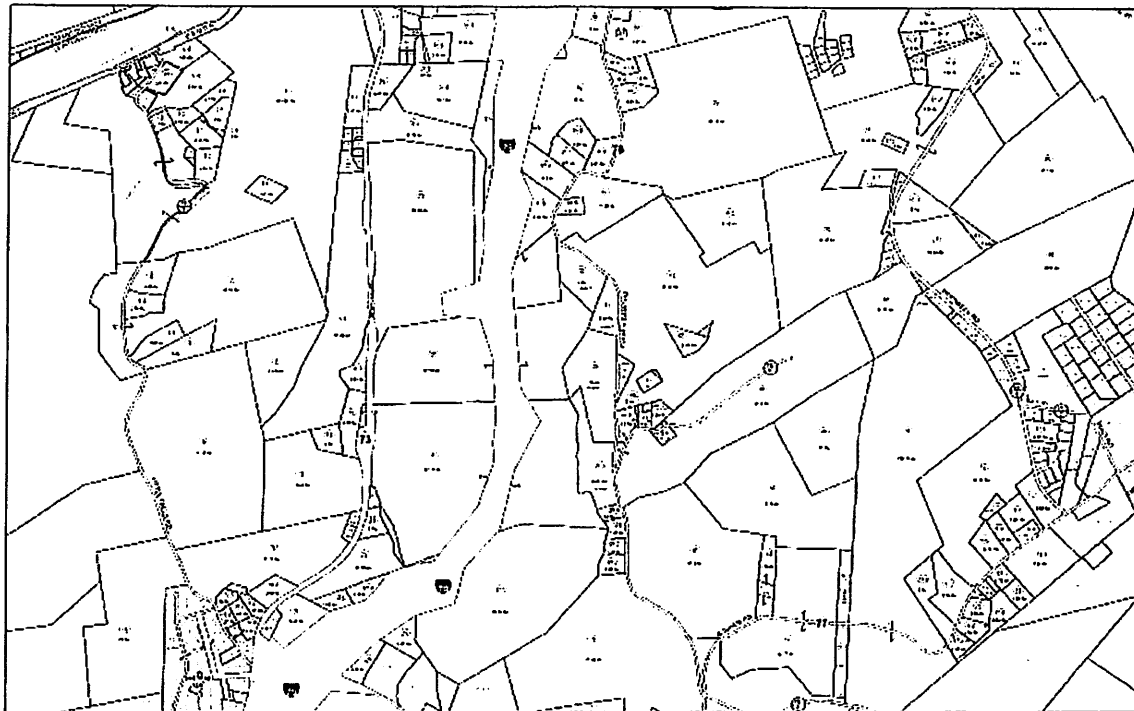
WV Department of  
Environmental Protection

09/22/2017



RECEIVED  
Office of Oil and Gas

JUL 12 2017

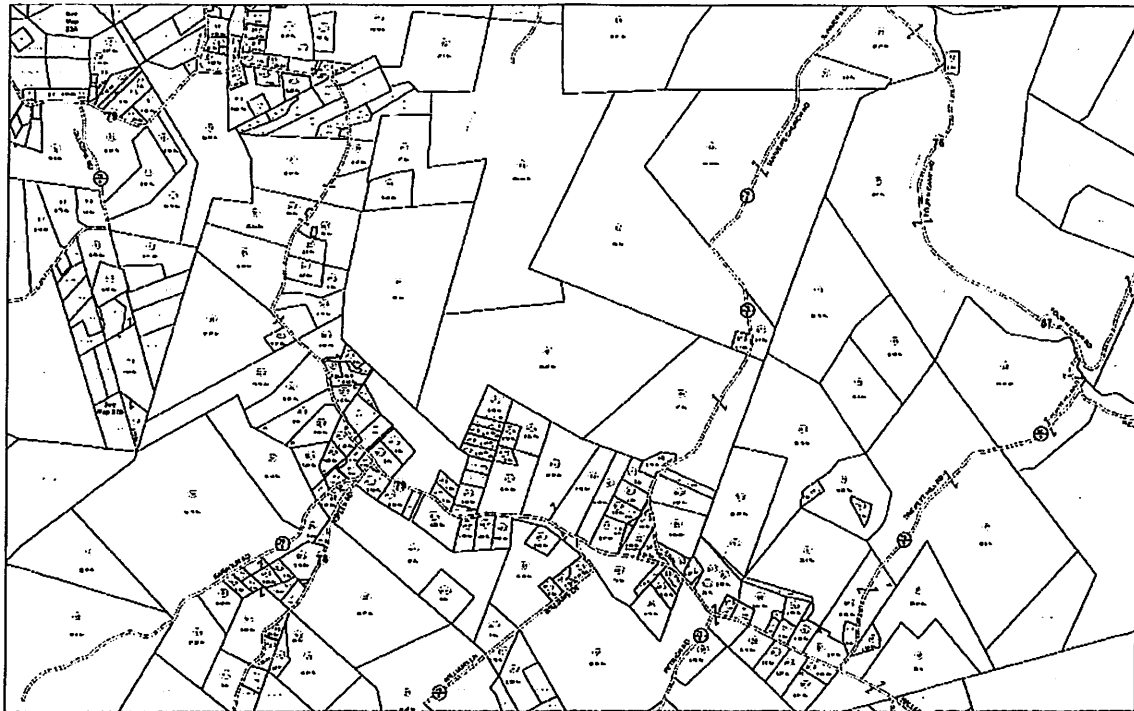


RECEIVED  
Office of Oil and Gas

JUL 12 2017

West Virginia Department of  
Environmental Protection

2017

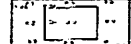


STATE OF WEST VIRGINIA  
COUNTY OF MONONGALIA  
Office of Assessor

Area	Color
Water	Blue
Highway	Red
Other	Green

Area	Color
Water	Blue
Highway	Red
Other	Green

STATE OF WEST VIRGINIA  
COUNTY OF MONONGALIA  
Office of Assessor



CLEVEN DISTRICT  
Map 13

RECEIVED  
Office of Oil and Gas  
JUL 12 2017  
WV Department of  
Environmental Protection  
09/22/2017



**STATE OF WEST VIRGINIA  
DEPARTMENT OF ENVIRONMENTAL PROTECTION, OFFICE OF OIL AND GAS  
NOTICE CERTIFICATION**

Date of Notice Certification: \_\_\_\_\_

API No. 47- 61 - \_\_\_\_\_  
Operator's Well No. Reliance Minerals MON 6H  
Well Pad Name: Reliance Minerals PAD

**Notice has been given:**

Pursuant to the provisions in West Virginia Code § 22-6A, the Operator has provided the required parties with the Notice Forms listed below for the tract of land as follows:

State: <u>WV</u>	UTM NAD 83	Easting: <u>587996.742</u>
County: <u>061-Monongalia</u>		Northing: <u>4375418.935</u>
District: <u>Clinton</u>	Public Road Access: <u>C/R 76/12</u>	
Quadrangle: <u>Morgantown South</u>	Generally used farm name: <u>Reliance Minerals</u>	
Watershed: <u>Mays Run of Booths Creek of Upper Monongahela River</u>		

Pursuant to West Virginia Code § 22-6A-7(b), every permit application filed under this section shall be on a form as may be prescribed by the secretary, shall be verified and shall contain the following information: (14) A certification from the operator that (i) it has provided the owners of the surface described in subdivisions (1), (2) and (4), subsection (b), section ten of this article, the information required by subsections (b) and (c), section sixteen of this article; (ii) that the requirement was deemed satisfied as a result of giving the surface owner notice of entry to survey pursuant to subsection (a), section ten of this article six-a; or (iii) the notice requirements of subsection (b), section sixteen of this article were waived in writing by the surface owner; and Pursuant to West Virginia Code § 22-6A-11(b), the applicant shall tender proof of and certify to the secretary that the notice requirements of section ten of this article have been completed by the applicant.

<p>Pursuant to West Virginia Code § 22-6A, the Operator has attached proof to this Notice Certification that the Operator has properly served the required parties with the following:</p> <p>*PLEASE CHECK ALL THAT APPLY</p> <p><input type="checkbox"/> 1. NOTICE OF SEISMIC ACTIVITY or <input checked="" type="checkbox"/> NOTICE NOT REQUIRED BECAUSE NO SEISMIC ACTIVITY WAS CONDUCTED</p> <p><input type="checkbox"/> 2. NOTICE OF ENTRY FOR PLAT SURVEY or <input checked="" type="checkbox"/> NO PLAT SURVEY WAS CONDUCTED</p> <p><input checked="" type="checkbox"/> 3. NOTICE OF INTENT TO DRILL or <input type="checkbox"/> NOTICE NOT REQUIRED BECAUSE NOTICE OF ENTRY FOR PLAT SURVEY WAS CONDUCTED or</p> <p style="padding-left: 40px;"><input type="checkbox"/> WRITTEN WAIVER BY SURFACE OWNER (PLEASE ATTACH)</p> <p><input checked="" type="checkbox"/> 4. NOTICE OF PLANNED OPERATION</p> <p><input checked="" type="checkbox"/> 5. PUBLIC NOTICE</p> <p><input checked="" type="checkbox"/> 6. NOTICE OF APPLICATION</p>	<p><b>OOG OFFICE USE ONLY</b></p> <p><input type="checkbox"/> RECEIVED/ NOT REQUIRED</p> <p><input type="checkbox"/> RECEIVED</p> <p><input type="checkbox"/> RECEIVED/ NOT REQUIRED</p> <p><input type="checkbox"/> RECEIVED</p> <p><input type="checkbox"/> RECEIVED</p> <p><input type="checkbox"/> RECEIVED</p>
<p>RECEIVED Office of Oil and Gas <b>JUL 12 2017</b> WV Department of Environmental Protection</p>	

**Required Attachments:**

The Operator shall attach to this Notice Certification Form all Notice Forms and Certifications of Notice that have been provided to the required parties and/or any associated written waivers. For the Public Notice, the operator shall attach a copy of the Class II Legal Advertisement with publication date verification or the associated Affidavit of Publication. The attached Notice Forms and Certifications of Notice shall serve as proof that the required parties have been noticed as required under West Virginia Code § 22-6A. Pursuant to West Virginia Code § 22-6A-11(b), the Certification of Notice to the person may be made by affidavit of personal service, the return receipt card or other postal receipt for certified mailing.

**Certification of Notice is hereby given:**

THEREFORE, I \_\_\_\_\_, have read and understand the notice requirements within West Virginia Code § 22-6A. I certify that as required under West Virginia Code § 22-6A, I have served the attached copies of the Notice Forms, identified above, to the required parties through personal service, by registered mail or by any method of delivery that requires a receipt or signature confirmation. I certify under penalty of law that I have personally examined and am familiar with the information submitted in this Notice Certification and all attachments, and that based on my inquiry of those individuals immediately responsible for obtaining the information, I believe that the information is true, accurate and complete. I am aware that there are significant penalties for submitting false information, including the possibility of fine and imprisonment.

Well Operator: SWN Production Co., LLC  
By: Dee Southall  
Its: Regulatory Supervisor  
Telephone: 832-796-1610

Address: P.O. Box 1300  
Jane Lew, WV 26378  
Facsimile: 304-471-2497  
Email: Dee\_Southall@swn.com



Subscribed and sworn before me this 20th day of June 2017.  
Brittany R Woody Notary Public  
My Commission Expires 11/27/22

**Oil and Gas Privacy Notice:**

The Office of Oil and Gas processes your personal information, such as name, address and telephone number, as part of our regulatory duties. Your personal information may be disclosed to other State agencies or third parties in the normal course of business or as needed to comply with statutory or regulatory requirements, including Freedom of Information Act requests. Our office will appropriately secure your personal information. If you have any questions about our use or your personal information, please contact DEP's Chief Privacy Officer at [deprivacyofficer@wv.gov](mailto:deprivacyofficer@wv.gov).

RECEIVED  
Office of Oil and Gas  
JUL 12 2017  
WV Department of  
Environmental Protection

**STATE OF WEST VIRGINIA**  
**DEPARTMENT OF ENVIRONMENTAL PROTECTION, OFFICE OF OIL AND GAS**  
**NOTICE OF APPLICATION**

**Notice Time Requirement:** notice shall be provided no later than the filing date of permit application.

Date of Notice: \_\_\_\_\_ Date Permit Application Filed: \_\_\_\_\_

Notice of:

- PERMIT FOR ANY WELL WORK
- CERTIFICATE OF APPROVAL FOR THE CONSTRUCTION OF AN IMPOUNDMENT OR PIT

RECEIVED  
Office of Oil and Gas  
**JUL 12 2017**  
WV Department of  
Environmental Protection

**Delivery method pursuant to West Virginia Code § 22-6A-10(b)**

- PERSONAL SERVICE
- REGISTERED MAIL
- METHOD OF DELIVERY THAT REQUIRES A RECEIPT OR SIGNATURE CONFIRMATION

Pursuant to W. Va. Code § 22-6A-10(b) no later than the filing date of the application, the applicant for a permit for any well work or for a certificate of approval for the construction of an impoundment or pit as required by this article shall deliver, by personal service or by registered mail or by any method of delivery that requires a receipt or signature confirmation, copies of the application, the erosion and sediment control plan required by section seven of this article, and the well plat to each of the following persons: (1) The owners of record of the surface of the tract on which the well is or is proposed to be located; (2) The owners of record of the surface tract or tracts overlying the oil and gas leasehold being developed by the proposed well work, if the surface tract is to be used for roads or other land disturbance as described in the erosion and sediment control plan submitted pursuant to subsection (c), section seven of this article; (3) The coal owner, operator or lessee, in the event the tract of land on which the well proposed to be drilled is located [sic] is known to be underlain by one or more coal seams; (4) The owners of record of the surface tract or tracts overlying the oil and gas leasehold being developed by the proposed well work, if the surface tract is to be used for the placement, construction, enlargement, alteration, repair, removal or abandonment of any impoundment or pit as described in section nine of this article; (5) Any surface owner or water purveyor who is known to the applicant to have a water well, spring or water supply source located within one thousand five hundred feet of the center of the well pad which is used to provide water for consumption by humans or domestic animals; and (6) The operator of any natural gas storage field within which the proposed well work activity is to take place. (c)(1) If more than three tenants in common or other co-owners of interests described in subsection (b) of this section hold interests in the lands, the applicant may serve the documents required upon the person described in the records of the sheriff required to be maintained pursuant to section eight, article one, chapter eleven-a of this code. (2) Notwithstanding any provision of this article to the contrary, notice to a lien holder is not notice to a landowner, unless the lien holder is the landowner. W. Va. Code R. § 35-8-5.7.a requires, in part, that the operator shall also provide the Well Site Safety Plan ("WSSP") to the surface owner and any water purveyor or surface owner subject to notice and water testing as provided in section 15 of this rule.

Application Notice  WSSP Notice  E&S Plan Notice  Well Plat Notice is hereby provided to:

SURFACE OWNER(s)  
Name: Reliance Minerals  
Address: 300 Dents Run Road  
Morgantown, WV 26501

Name: \_\_\_\_\_  
Address: \_\_\_\_\_

SURFACE OWNER(s) (Road and/or Other Disturbance)

Name: \_\_\_\_\_  
Address: \_\_\_\_\_

Name: \_\_\_\_\_  
Address: \_\_\_\_\_

SURFACE OWNER(s) (Impoundments or Pits)

Name: \_\_\_\_\_  
Address: \_\_\_\_\_

COAL OWNER OR LESSEE  
Name: Reliance Minerals, INC. %MEPCO, LLC  
Address: 300 Dents Run Road  
Morgantown, WV 26501

COAL OPERATOR  
Name: \_\_\_\_\_  
Address: \_\_\_\_\_

SURFACE OWNER OF WATER WELL AND/OR WATER PURVEYOR(s)

Name: None  
Address: \_\_\_\_\_

OPERATOR OF ANY NATURAL GAS STORAGE FIELD

Name: \_\_\_\_\_  
Address: \_\_\_\_\_

\*Please attach additional forms if necessary

WW-6A  
(8-13)

RECEIVED  
Office of Oil and Gas

JUL 12 2017

API NO. 47- 51 -  
OPERATOR WELL NO. Reliance Minerals MON 6H  
Well Pad Name: Reliance Minerals PAD

WV Department of  
Environmental Protection

**Notice is hereby given:**

Pursuant to West Virginia Code § 22-6A-10(b), notice is hereby given that the undersigned well operator has applied for a permit for well work or for a certificate of approval for the construction of an impoundment or pit.

**This Notice Shall Include:**

Pursuant to W. Va. Code § 22-6A-10(b), this notice shall include: (1) copies of the application; (2) the erosion and sediment control plan required by section seven of this article; and (3) the well plat.

Pursuant to W. Va. Code § 22-6A-10(f), this notice shall include: (1) a statement of the time limits for filing written comments; (2) who may file written comments; (3) the name and address of the secretary for the purpose of filing the comments and obtaining additional information; and (4) a statement that the persons may request, at the time of submitting written comments, notice of the permit decision and a list of persons qualified to test water.

Pursuant to W. Va. Code R. § 35-8-5.7.a, the operator shall provide the Well Site Safety Plan to the surface owner and any water purveyor or surface owner subject to notice and water testing as provided in section 15 of this rule.

Pursuant to W. Va. Code R. § 35-8-15.2.c, this notice shall: (1) contain a statement of the surface owner's and water purveyor's right to request sampling and analysis; (2) advise the surface owner and water purveyor of the rebuttable presumption for contamination or deprivation of a fresh water source or supply; advise the surface owner and water purveyor that refusal to allow the operator to conduct a pre-drilling water well test constitutes a method to rebut the presumption of liability; (3) advise the surface owner and water purveyor of his or her independent right to sample and analyze any water supply at his or her own expense; advise the surface owner and water purveyor whether or not the operator will utilize an independent laboratory to analyze any sample; and (4) advise the surface owner and or water purveyor that he or she can obtain from the Chief a list of water testing laboratories in the subject area capable of and qualified to test water supplies in accordance with standard acceptable methods.

Additional information related to horizontal drilling may be obtained from the Secretary, at the WV Department of Environmental Protection headquarters, located at 601 57<sup>th</sup> Street, SE, Charleston, WV 25304 (304-926-0450) or by visiting [www.dep.wv.gov/oil-and-gas/pages/default.aspx](http://www.dep.wv.gov/oil-and-gas/pages/default.aspx).

**Well Location Restrictions**

Pursuant to W. Va. Code § 22-6A-12, Wells may not be drilled within two hundred fifty feet measured horizontally from any existing water well or developed spring used for human or domestic animal consumption. The center of well pads may not be located within six hundred twenty-five feet of an occupied dwelling structure, or a building two thousand five hundred square feet or larger used to house or shelter dairy cattle or poultry husbandry. This limitation is applicable to those wells, developed springs, dwellings or agricultural buildings that existed on the date a notice to the surface owner of planned entry for surveying or staking as provided in section ten of this article or a notice of intent to drill a horizontal well as provided in subsection (b), section sixteen of this article was provided, whichever occurs first, and to any dwelling under construction prior to that date. This limitation may be waived by written consent of the surface owner transmitted to the department and recorded in the real property records maintained by the clerk of the county commission for the county in which such property is located. Furthermore, the well operator may be granted a variance by the secretary from these distance restrictions upon submission of a plan which identifies the sufficient measures, facilities or practices to be employed during well site construction, drilling and operations. The variance, if granted, shall include terms and conditions the department requires to ensure the safety and protection of affected persons and property. The terms and conditions may include insurance, bonding and indemnification, as well as technical requirements. (b) No well pad may be prepared or well drilled within one hundred feet measured horizontally from any perennial stream, natural or artificial lake, pond or reservoir, or a wetland, or within three hundred feet of a naturally reproducing trout stream. No well pad may be located within one thousand feet of a surface or ground water intake of a public water supply. The distance from the public water supply as identified by the department shall be measured as follows: (1) For a surface water intake on a lake or reservoir, the distance shall be measured from the boundary of the lake or reservoir. (2) For a surface water intake on a flowing stream, the distance shall be measured from a semicircular radius extending upstream of the surface water intake. (3) For a groundwater source, the distance shall be measured from the wellhead or spring. The department may, in its discretion, waive these distance restrictions upon submission of a plan identifying sufficient measures, facilities or practices to be employed during well site construction, drilling and operations to protect the waters of the state. A waiver, if granted, shall impose any permit conditions as the secretary considers necessary. (c) Notwithstanding the foregoing provisions of this section, nothing contained in this section prevents an operator from conducting the activities permitted or authorized by a Clean Water Act Section 404 permit or other approval from the United States Army Corps of Engineers within any waters of the state or within the restricted areas referenced in this section. (d) The well location restrictions set forth in this section shall not apply to any well on a multiple well pad if at least one of the wells was permitted prior to the effective date of this article. (e) The secretary shall, by December 31, 2012, report to the Legislature on the noise, light, dust and volatile organic compounds generated by the drilling of horizontal wells as they relate to the well location restrictions regarding occupied dwelling structures pursuant to this section. Upon a finding, if any, by the secretary that the well location restrictions regarding occupied dwelling structures are inadequate or otherwise require alteration to address the items

09/22/2017

examined in the study required by this subsection, the secretary shall have the authority to propose for promulgation legislative rules establishing guidelines and procedures regarding reasonable levels of noise, light, dust and volatile organic compounds relating to drilling horizontal wells, including reasonable means of mitigating such factors, if necessary.

**Water Well Testing:**

Pursuant to West Virginia Code § 22-6A-10(d), notification shall be made, with respect to surface landowners identified in subsection (b) or water purveyors identified in subdivision (5), subsection (b) of this section, of the opportunity for testing their water well. The operator shall provide an analysis to such surface landowner or water purveyor at their request.

**Water Testing Laboratories:**

Pursuant to West Virginia Code § 22-6A-10(i), persons entitled to notice pursuant to subsection (b) of this section may contact the department to ascertain the names and locations of water testing laboratories in the subject area capable and qualified to test water supplies in accordance with standard accepted methods. In compiling that list of names the department shall consult with the state Bureau for Public Health and local health departments. A surface owner and water purveyor has an independent right to sample and analyze any water supply at his or her own expense. The laboratory utilized by the operator shall be approved by the agency as being certified and capable of performing sample analyses in accordance with this section.

**Rebuttable Presumption for Contamination or Deprivation of a Fresh Water Source or Supply:**

W. Va. Code § 22-6A-18 requires that (b) unless rebutted by one of the defenses established in subsection (c) of this section, in any action for contamination or deprivation of a fresh water source or supply within one thousand five hundred feet of the center of the well pad for horizontal well, there is a rebuttable presumption that the drilling and the oil or gas well or either was the proximate cause of the contamination or deprivation of the fresh water source or supply. (c) In order to rebut the presumption of liability established in subsection (b) of this section, the operator must prove by a preponderance of the evidence one of the following defenses: (1) The pollution existed prior to the drilling or alteration activity as determined by a predrilling or prealteration water well test. (2) The landowner or water purveyor refused to allow the operator access to the property to conduct a predrilling or prealteration water well test. (3) The water supply is not within one thousand five hundred feet of the well. (4) The pollution occurred more than six months after completion of drilling or alteration activities. (5) The pollution occurred as the result of some cause other than the drilling or alteration activity. (d) Any operator electing to preserve its defenses under subdivision (1), subsection (c) of this section shall retain the services of an independent certified laboratory to conduct the predrilling or prealteration water well test. A copy of the results of the test shall be submitted to the department and the surface owner or water purveyor in a manner prescribed by the secretary. (e) Any operator shall replace the water supply of an owner of interest in real property who obtains all or part of that owner's supply of water for domestic, agricultural, industrial or other legitimate use from an underground or surface source with a comparable water supply where the secretary determines that the water supply has been affected by contamination, diminution or interruption proximately caused by the oil or gas operation, unless waived in writing by that owner. (f) The secretary may order the operator conducting the oil or gas operation to: (1) Provide an emergency drinking water supply within twenty-four hours; (2) Provide temporary water supply within seventy-two hours; (3) Within thirty days begin activities to establish a permanent water supply or submit a proposal to the secretary outlining the measures and timetables to be used in establishing a permanent supply. The total time in providing a permanent water supply may not exceed two years. If the operator demonstrates that providing a permanent replacement water supply cannot be completed within two years, the secretary may extend the time frame on case-by-case basis; and (4) Pay all reasonable costs incurred by the real property owner in securing a water supply. (g) A person as described in subsection (b) of this section aggrieved under the provisions of subsections (b), (e) or (f) of this section may seek relief in court... (i) Notwithstanding the denial of the operator of responsibility for the damage to the real property owner's water supply or the status of any appeal on determination of liability for the damage to the real property owner's water supply, the operator may not discontinue providing the required water service until authorized to do so by the secretary or a court of competent jurisdiction.

**Written Comment:**

Pursuant to West Virginia Code § 22-6A-11(a), all persons described in subsection (b), section ten of this article may file written comments with the secretary as to the location or construction of the applicant's proposed well work within thirty days after the application is filed with the secretary. All persons described in West Virginia Code § 22-6A-10(b) may file written comments as to the location or construction of the applicant's proposed well work to the Secretary at:

Chief, Office of Oil and Gas  
Department of Environmental Protection  
601 57<sup>th</sup> St. SE  
Charleston, WV 25304  
(304) 926-0450

RECEIVED  
Office of Oil and Gas

JUL 12 2017

WV Department of  
Environmental Protection

Such persons may request, at the time of submitting written comments, notice of the permit decision and a list of persons qualified to test water. **NOTE: YOU ARE NOT REQUIRED TO FILE ANY COMMENT.**

09/22/2017

**Time Limits and Methods for Filing Comments.**

The law requires these materials to be served on or before the date the operator files its Application. You have **THIRTY (30) DAYS** after the filing date to file your comments. Comments must be filed in person or received in the mail by the Chief's office by the time stated above. You may call the Chief's office to be sure of the date. Check with your postmaster to ensure adequate delivery time or to arrange special expedited handling. If you have been contacted by the well operator and you have signed a "voluntary statement of no objection" to the planned work described in these materials, then the permit may be issued at any time.

Pursuant to West Virginia Code § 22-6A-11(c)(2), Any objections of the affected coal operators and coal seam owners and lessees shall be addressed through the processes and procedures that exist under sections fifteen, seventeen and forty, article six of this chapter, as applicable and as incorporated into this article by section five of this article. The written comments filed by the parties entitled to notice under subdivisions (1), (2), (4), (5) and (6), subsection (b), section ten of this article shall be considered by the secretary in the permit issuance process, but the parties are not entitled to participate in the processes and proceedings that exist under sections fifteen, seventeen or forty, article six of this chapter, as applicable and as incorporated into this article by section five of this article.

**Comment Requirements**

Your comments must be in writing and include your name, address and telephone number, the well operator's name and well number and the approximate location of the proposed well site including district and county from the application. You may add other documents, such as sketches, maps or photographs to support your comments.

Disclaimer: All comments received will be placed on our web site <http://www.dep.wv.gov/oil-and-gas/Horizontal-Permits/Pages/default.aspx> and the applicant will automatically be forwarded an email notice that such comments have been submitted. The applicant will be expected to provide a response to comments submitted by any surface owner, water purveyor or natural gas storage operator noticed within the application.

**Permit Denial or Condition**

The Chief has the power to deny or condition a well work permit. Pursuant to West Virginia Code § 22-6A-8(d), the permit may not be issued or be conditioned, including conditions with respect to the location of the well and access roads prior to issuance if the director determines that:

- (1) The proposed well work will constitute a hazard to the safety of persons;
- (2) The plan for soil erosion and sediment control is not adequate or effective;
- (3) Damage would occur to publicly owned lands or resources; or
- (4) The proposed well work fails to protect fresh water sources or supplies.

A permit may also be denied under West Virginia Code § 22-6A-7(k), the secretary shall deny the issuance of a permit if the secretary determines that the applicant has committed a substantial violation of a previously issued permit for a horizontal well, including the applicable erosion and sediment control plan associated with the previously issued permit, or a substantial violation of one or more of the rules promulgated under this article, and in each instance has failed to abate or seek review of the violation within the time prescribed by the secretary pursuant to the provisions of subdivisions (1) and (2), subsection (a), section five of this article and the rules promulgated hereunder, which time may not be unreasonable.

Pursuant to West Virginia Code § 22-6A-10(g), any person entitled to submit written comments to the secretary pursuant to subsection (a), section eleven of this article, shall also be entitled to receive from the secretary a copy of the permit as issued or a copy of the order modifying or denying the permit if the person requests receipt of them as a part of the written comments submitted concerning the permit application. Such persons may request, at the time of submitting written comments, notice of the permit decision and a list of persons qualified to test water.

RECEIVED  
Office of Oil and Gas  
JUL 12 2017  
WV Department of  
Environmental Protection

09/22/2017

WW-6A  
(8-13)

API NO. 47- 51 -  
OPERATOR WELL NO. Reliance Minerals MON 5H  
Well Pad Name: Reliance Minerals PAD

**Notice is hereby given by:**

Well Operator: SWN Production Co., LLC  
Telephone: 832-795-1610  
Email: Dee\_Southall@swn.com



Address: P.O. Box 1300  
Jane Lew, WV 26378  
Facsimile: 304-471-2497

**Oil and Gas Privacy Notice:**

The Office of Oil and Gas processes your personal information, such as name, address and telephone number, as part of our regulatory duties. Your personal information may be disclosed to other State agencies or third parties in the normal course of business or as needed to comply with statutory or regulatory requirements, including Freedom of Information Act requests. Our office will appropriately secure your personal information. If you have any questions about our use or your personal information, please contact DEP's Chief Privacy Officer at [deprivacyofficer@wv.gov](mailto:deprivacyofficer@wv.gov).



Subscribed and sworn before me this 26<sup>th</sup> day of June 2017.  
Brittany R Woody Notary Public  
My Commission Expires 11/27/22

RECEIVED  
Office of Oil and Gas  
JUL 12 2017  
WV Department of  
Environmental Protection

4700101700

09/22/2017

**STATE OF WEST VIRGINIA**  
**DEPARTMENT OF ENVIRONMENTAL PROTECTION, OFFICE OF OIL AND GAS**  
**NOTICE OF INTENT TO DRILL**

Pursuant to W. Va. Code § 22-6A-16(b), the Notice of Intent to Drill is only required if the notice requirements of W. Va. Code § 22-6A-10(a) have NOT been met or if the Notice of Intent to Drill requirement has NOT been waived in writing by the surface owner.

**Notice Time Requirement:** Notice shall be provided at least **TEN (10)** days prior to filing a permit application.

**Date of Notice:** 06/19/2017      **Date Permit Application Filed:** \_\_\_\_\_

**Delivery method pursuant to West Virginia Code § 22-6A-16(b)**

HAND DELIVERY       CERTIFIED MAIL RETURN RECEIPT REQUESTED

Pursuant to W. Va. Code § 22-6A-16(b), at least ten days prior to filing a permit application, an operator shall, by certified mail return receipt requested or hand delivery, give the surface owner notice of its intent to enter upon the surface owner's land for the purpose of drilling a horizontal well: *Provided*, That notice given pursuant to subsection (a), section ten of this article satisfies the requirements of this subsection as of the date the notice was provided to the surface owner: *Provided, however*, That the notice requirements of this subsection may be waived in writing by the surface owner. The notice, if required, shall include the name, address, telephone number, and if available, facsimile number and electronic mail address of the operator and the operator's authorized representative.

**Notice is hereby provided to the SURFACE OWNER(s):**

Name: Reliance Minerals  
Address: 300 Dents Run Road  
Morgantown, WV 26501

Name: \_\_\_\_\_  
Address: \_\_\_\_\_

**Notice is hereby given:**

Pursuant to West Virginia Code § 22-6A-16(b), notice is hereby given that the undersigned well operator has an intent to enter upon the surface owner's land for the purpose of drilling a horizontal well on the tract of land as follows:

State:	<u>West Virginia</u>	UTM NAD 83	Easting:	<u>588,002</u>
County:	<u>Monongalia</u>		Northing:	<u>4,375,422</u>
District:	<u>Clinton</u>	Public Road Access:	_____	
Quadrangle:	<u>Morgantown South</u>	Generally used farm name:	<u>Reliance Minerals MON</u>	
Watershed:	<u>Booths Creek</u>		_____	

**This Notice Shall Include:**

Pursuant to West Virginia Code § 22-6A-16(b), this notice shall include the name, address, telephone number, and if available, facsimile number and electronic mail address of the operator and the operator's authorized representative. Additional information related to horizontal drilling may be obtained from the Secretary, at the WV Department of Environmental Protection headquarters, located at 601 57<sup>th</sup> Street, SE, Charleston, WV 25304 (304-926-0450) or by visiting [www.dep.wv.gov/oil-and-gas/pages/default.aspx](http://www.dep.wv.gov/oil-and-gas/pages/default.aspx).

**Notice is hereby given by:**

Well Operator: SWN Production Company, LLC  
Address: PO Box 1300  
Jane Lew, WV 26378  
Telephone: 304-884-1645  
Email: Randy\_Orsburn@swn.com  
Facsimile: 304-884-1691

Authorized Representative: Randy Orsburn RECEIVED  
Address: PO Box 1300 Office of Oil and Gas  
Jane Lew, WV 26378 JUL 12 2017  
Telephone: 304-884-1645  
Email: Randy\_Orsburn@swn.com WV Department of  
Facsimile: 304-884-1691 Environmental Protection

**Oil and Gas Privacy Notice:**

The Office of Oil and Gas processes your personal information, such as name, address and telephone number, as part of our regulatory duties. Your personal information may be disclosed to other State agencies or third parties in the normal course of business or as needed to comply with statutory or regulatory requirements, including Freedom of Information Act requests. Our office will appropriately secure your personal information. If you have any questions about our use or your personal information, please contact DEP's Chief Privacy Officer at [depprivacyofficer@wv.gov](mailto:depprivacyofficer@wv.gov).



**STATE OF WEST VIRGINIA  
DEPARTMENT OF ENVIRONMENTAL PROTECTION, OFFICE OF OIL AND GAS  
NOTICE OF PLANNED OPERATION**

**Notice Time Requirement:** notice shall be provided no later than the filing date of permit application.

**Date of Notice:** 06/19/2017      **Date Permit Application Filed:** \_\_\_\_\_

**Delivery method pursuant to West Virginia Code § 22-6A-16(c)**

- |   |                               |
|---|-------------------------------|
| <input checked="checked" type="checkbox"/> CERTIFIED MAIL | <input type="checkbox"/> HAND |
| RETURN RECEIPT REQUESTED                                  | DELIVERY                      |

Pursuant to W. Va. Code § 22-6A-16(c), no later than the date for filing the permit application, an operator shall, by certified mail return receipt requested or hand delivery, give the surface owner whose land will be used for the drilling of a horizontal well notice of the planned operation. The notice required by this subsection shall include: (1) A copy of this code section; (2) The information required to be provided by subsection (b), section ten of this article to a surface owner whose land will be used in conjunction with the drilling of a horizontal well; and (3) A proposed surface use and compensation agreement containing an offer of compensation for damages to the surface affected by oil and gas operations to the extent the damages are compensable under article six-b of this chapter. (d) The notices required by this section shall be given to the surface owner at the address listed in the records of the sheriff at the time of notice.

**Notice is hereby provided to the SURFACE OWNER(s)**  
(at the address listed in the records of the sheriff at the time of notice):

Name: Reliance Minerals  
Address: 300 Denils Run Road  
Morgantown, WV 26501

Name: \_\_\_\_\_  
Address: \_\_\_\_\_

**Notice is hereby given:**

Pursuant to West Virginia Code § 22-6A-16(c), notice is hereby given that the undersigned well operator has developed a planned operation on the surface owner's land for the purpose of drilling a horizontal well on the tract of land as follows:

State:	<u>West Virginia</u>	UTM NAD 83 Easting:	<u>588,002</u>
County:	<u>Monongalia</u>	Northing:	<u>4,375,422</u>
District:	<u>Clinton</u>	Public Road Access:	_____
Quadrangle:	<u>Morgantown South</u>	Generally used farm name:	<u>Reliance Minerals MCN</u>
Watershed:	<u>Booths Creek</u>		

**This Notice Shall Include:**

Pursuant to West Virginia Code § 22-6A-16(c), this notice shall include: (1) A copy of this code section; (2) The information required to be provided by W. Va. Code § 22-6A-10(b) to a surface owner whose land will be used in conjunction with the drilling of a horizontal well; and (3) A proposed surface use and compensation agreement containing an offer of compensation for damages to the surface affected by oil and gas operations to the extent the damages are compensable under article six-b of this chapter. Additional information related to horizontal drilling may be obtained from the Secretary, at the WV Department of Environmental Protection headquarters, located at 601 57<sup>th</sup> Street, SE, Charleston, WV 25304 (304-926-0450) or by visiting [www.dep.wv.gov/oil-and-gas/pages/default.aspx](http://www.dep.wv.gov/oil-and-gas/pages/default.aspx).

Well Operator: SWN Production Company, LLC  
Telephone: 304-884-1645  
Email: Randy\_Orsburn@SWN.com

Address: PO Box 1300, 179 Innovation Drive  
Jane Lew, WV 26378  
Facsimile: 304-884-1691

**Oil and Gas Privacy Notice:**

The Office of Oil and Gas processes your personal information, such as name, address and telephone number, as part of our regulatory duties. Your personal information may be disclosed to other State agencies or third parties in the normal course of business or as needed to comply with statutory or regulatory requirements, including Freedom of Information Act requests. Our office will appropriately secure your personal information. If you have any questions about our use or your personal information, please contact DEP's Chief Privacy Officer at [depprivacyofficer@wv.gov](mailto:depprivacyofficer@wv.gov).

RECEIVED  
Office of Oil and Gas

JUL 12 2017

WV Dept. of Environmental Protection 09/22/2017



WEST VIRGINIA DEPARTMENT OF TRANSPORTATION  
**Division of Highways**

1900 Kanawha Boulevard East • Building Five • Room 110  
Charleston, West Virginia 25305-0430 • (304) 558-3505

Jim Justice  
Governor

Thomas J. Smith, P. E.  
Secretary of Transportation/  
Commissioner of Highways

June 27, 2017

James A. Martin, Chief  
Office of Oil and Gas  
Department of Environmental Protection  
601 57<sup>th</sup> Street, SE  
Charleston, WV 25304

Subject: DOH Permit for the Reliance Minerals Pad 6H Well Site, Monongalia County

Dear Mr. Martin,

47-061-01786

The West Virginia Division of Highways transferred Permit #04-2011-0253 for the subject site to Southwestern Energy for access to the State Road for the well site located off of Monongalia County Route 77 SLS.

The operator has signed an OIL AND GAS ROAD MAINTENANCE BONDING AGREEMENT and provided the required Bond. This operator is currently in compliance with the DOH OIL AND GAS POLICY dated January 3, 2012.

RECEIVED  
Office of Oil and Gas

JUL 12 2017

WV Department of  
Environmental Protection

Very Truly Yours,

47-061-01786  
*Gary K. Clayton*

Gary K. Clayton  
Regional Maintenance Engineer  
Central Office Oil & Gas Coordinator

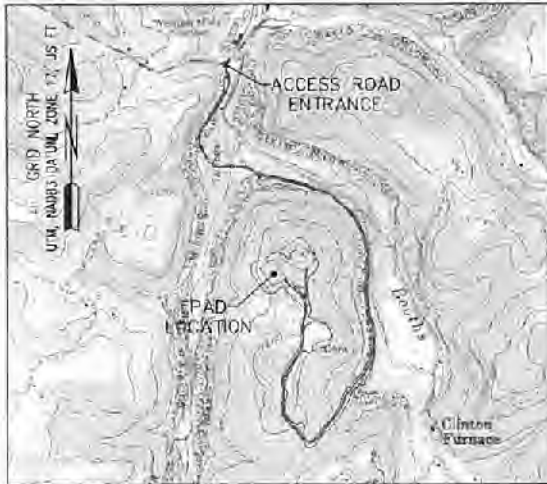
Cc: Brittany Woody  
Southwestern Energy  
CH, OM, D-4  
File

09/22/2017

Product Name	Product Use	Chemical Name	CAS Number
EC6734A (Champion Technologies)	Biocide	Hydrogen Peroxide	7722-84-1
		Acetic Acid	64-19-7
		Peroxyacetic Acid	79-21-0
GYPTRON T-390 (Champion Technologies)	Scale Inhibitor	Methanol	67-56-1
		Nonylphenol Ethoxylate	Proprietary
Bactron K-139 (Champion Technologies)	Biocide	Glutaraldehyde	111-30-8
		Quaternary Ammonium Compounds, Benzyl-C12-16-Alkyldimethyl, Chlorides	68424-85-1
		Ethanol	64-17-5
Bactron K-219 (Champion Technologies)	Biocide	Methanol	67-56-1
		Quaternary Ammonium Compounds, Benzyl-C12-16-Alkyldimethyl, Chlorides	68424-85-1
A264 (Schlumberger)	Corrosion Inhibitor	Methanol	67-56-1
		Aliphatic Acids	Proprietary
		Prop-2-yn-1-ol	107-19-7
		Aliphatic Alcohols, Ethoxylated #1	Proprietary
Myacide GA 25 (Schlumberger)	Biocide	Water	7732-18-5
		Glutaral	111-30-8
Scale Inhibitor B317 (Schlumberger)	Scale Inhibitor	Trisodium Ortho Phosphate	7601-54-9
		Ethane-1,2-diol	107-21-1
H215 (Schlumberger)	Hydrochloric Acid	Hydrochloric Acid	7647-01-0
J218 (Schlumberger)	Breaker	Diammonium Peroxidisulphate	7727-54-0
EB-Clean* J475 (Schlumberger)	Breaker	Diammonium Peroxidisulphate	7727-54-0
Water Gelling Agent J580 (Schlumberger)	Gel	Carbohydrate Polymer	Proprietary
Friction Reducer J609W (Schlumberger)	Friction Reducer	Ammonium Sulfate	7783-20-2
		Urea	57-13-6
Crosslinker J610 (Schlumberger)	Crosslinker	Potassium Hydroxide	1310-58-3
		Aliphatic Polyol	Proprietary
Iron Stabilizer L58 (Schlumberger)	Iron Stabilizer	Sodium Erythorbate	6381-77-7
40/70-Mesh Sand S012 (Schlumberger)	Sand	Crystalline Silica	14808-60-7
Sand S100 (Schlumberger)	Sand	Crystalline Silica	14808-60-7
EC6486A (Nalco Champion)	Scale Inhibitor	Amine Triphosphate	Proprietary
		Ethylene Glycol	107-21-1
SSA-2 (Halliburton)	Sand	Crystalline Silica	14808-60-7
FR-76 (Halliburton)	Friction Reducer	Inorganic salt	64742-47-8
		Hydrotreated light petroleum distillate	
LCA-1 (Halliburton)		Hydrotreated light petroleum distillate	Proprietary
SP BREAKER (Halliburton)	Breaker	Sodium Persulfate	7775-27-1

Product Name	Product Use	Chemical Name	CAS Number
HAI-150E (Halliburton)	Corrosion Inhibitor	Methanol	NA
		Aliphatic Acids	
		Prop-2-yn-1-ol	
		Aliphatic Alcohols, Ethoxylated #1	
Hydrochloric Acid 10-30% (Halliburton)		Hydrochloric Acid	7647-01-0
WG-36 Gelling Agent (Halliburton)	Gel	Polysaccharide	9000-30-0
BC-140C (Halliburton)	Crosslinker		NA

09/22/2017



# RELIANCE MINERALS INC PAD CONSTRUCTION AND RECLAMATION PLAN AS-BUILT CLINTON DISTRICT, MONONGALIA COUNTY, WV MAY 2017

**SHEET INDEX**

TS.1 TITLE SHEET

EP2.1 EVACUATION ROUTE/ PREVAILING WIND

EP2.2 EVACUATION ROUTE/ PREVAILING WIND

AS3.1 ASBUILT OVERVIEW

AS3.2 ASBUILT

AS3.3 ASBUILT

AS3.4 ASBUILT

AS3.5 ASBUILT

AS3.6 ASBUILT

AS3.7 ASBUILT

AS3.8 ASBUILT

AS3.9 ASBUILT

AS3.10 ASBUILT

AS3.11 ASBUILT

AS3.12 ASBUILT

AS3.13 ASBUILT

AS3.14 ASBUILT

AS3.15 ASBUILT

AS3.16 ASBUILT

AS3.17 ASBUILT

AS3.18 ASBUILT

ASPM.1 CONSTRUCTION AND RECLAMATION ACCESS ROAD PROFILE

WRDS.1 RECLAMATION PLAN OVERVIEW

WRDS.2 RECLAMATION PLAN

WRDS.3 RECLAMATION PLAN

WRDS.4 RECLAMATION PLAN

WRDS.5 RECLAMATION PLAN

WRDS.6 RECLAMATION PLAN

WRDS.7 RECLAMATION PLAN

WRDS.8 RECLAMATION PLAN

WRDS.9 RECLAMATION PLAN

WRDS.10 RECLAMATION PLAN

WRDS.11 RECLAMATION PLAN

WRDS.12 RECLAMATION PLAN

WRDS.13 RECLAMATION PLAN

WRDS.14 RECLAMATION PLAN

WRDS.15 RECLAMATION PLAN

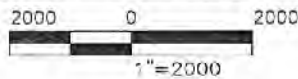
WRDS.16 RECLAMATION PLAN

WRDS.17 RECLAMATION PLAN

WRDS.18 RECLAMATION PLAN

WRDS.3 DETAILS

WRDS.4 DETAILS



ENGINEERING ESTIMATE OF QUANTITIES		
WELL SITE PAD DATA (DRILLING)		
GRADE PAD	1	EA
STONE FOR PAD AREA	950	TON
ACCESS ROAD DATA (DRILLING)		
2'-3" AGGREGATE (REPAIR POTHOLES)	50	TON
CRUSHER RUN	800	TON
GRADE DITCHES	1	EA
TR. M OVERHANGING BRUSH	1	EA
WELL SITE PAD DATA (RECLAMATION)		
REMOVE SUMP	3	EA
BREACH BERM	3	EA
DISCHARGE CHANNEL(S)		
RIPRAP	150	TON
OR		
EROSION CONTROL FABRIC	230	SY

LOD

TOTAL DISTURBED AREA: 34.6 ACRES  
PONDS DISTURBED AREA: 8.5 ACRES  
ROAD DISTURBED AREA: 18.9 ACRES  
PAD DISTURBED AREA: 7.2 ACRES

COORDINATES:  
SITE ENTRANCE  
(NAD83)  
LAT: 39.533713  
LONG: 79.978930

AT PAD  
(NAD83)  
LAT: 39.523734  
LONG: 79.975589

CENTER OF PAD  
(NAD83)  
LAT: 39.524030  
LONG: 79.975269

GATHERING AREA  
(NAD83)  
LAT: 39.532830  
LONG: 79.978846


EXISTING WELLS:  
RELIANCE MINERALS INC  
MON 301  
APR47-061-01621H  
(NAD83)  
LAT: 39.523882  
LONG: 79.976166


RELIANCE MINERALS INC  
MON 28  
APR47-061-01614H  
(NAD83)  
LAT: 39.523908  
LONG: 79.976106

REVISION	DATE
ADDED MOUNTABLE BERM	08-17-2017

**WVDEP OOG  
ACCEPTED AS-BUILT**

*VJL* 8/22/2017

  
 Dennis L. Fisher PE# 8584  
 Date: 08-17-2017

  
 Jackson Surveying Inc.  
 TITLE SHEET  
 TS.1  
 SOUTHWESTERN PRODUCTION COMPANY LLC.  
 RELIANCE MINERALS INC MON PAD  
 CLINTON DISTRICT, MONONGALIA COUNTY, WV  
 MAY 24, 2017

**WEST VIRGINIA 811**  
CALL BEFORE YOU DIG! 800.245.4848  
www.WVDIG.com

**SWN** <sup>R<sub>L</sub></sup> <sup>V+</sup> <sub>A</sub>  
Production Company™

**- LEGEND -**

EDGE ACCESS ROAD  
PUBLIC/PRIVATE ROAD  
LOD

CHAIN LINK FENCE  
BARBED WIRE FENCE  
DITCH/DRAIN  
PROPERTY LINES  
CL ACCESS ROAD

CONTOUR MAJOR ASBUILT  
CONTOUR MINOR ASBUILT

RED TEXT INDICATES ITEMS TO BE CONSTRUCTED PRIOR TO DRILLING ACTIVITY

REVISION	DATE
ADDED MOUNTABLE BERM	08-17-2017

PRODUCTION TANKS (UTM METERS)		
	Northing	Easting
#1	4,375,479,087	587,971,197
#2	4,375,481,442	587,975,186
#3	4,375,483,772	587,979,085
#4	4,375,483,602	587,968,450
#5	4,375,485,941	587,972,379
#6	4,375,488,322	587,976,296
#7 (Sta. 73+50)	4,371,869,965	588,439,181

**COORDINATES**  
SITE ENTRANCE  
(NAD83)  
LAT: 39.533713  
LONG: 79.978930

**AT PAD**  
(NAD83)  
LAT: 39.523734  
LONG: 79.975589

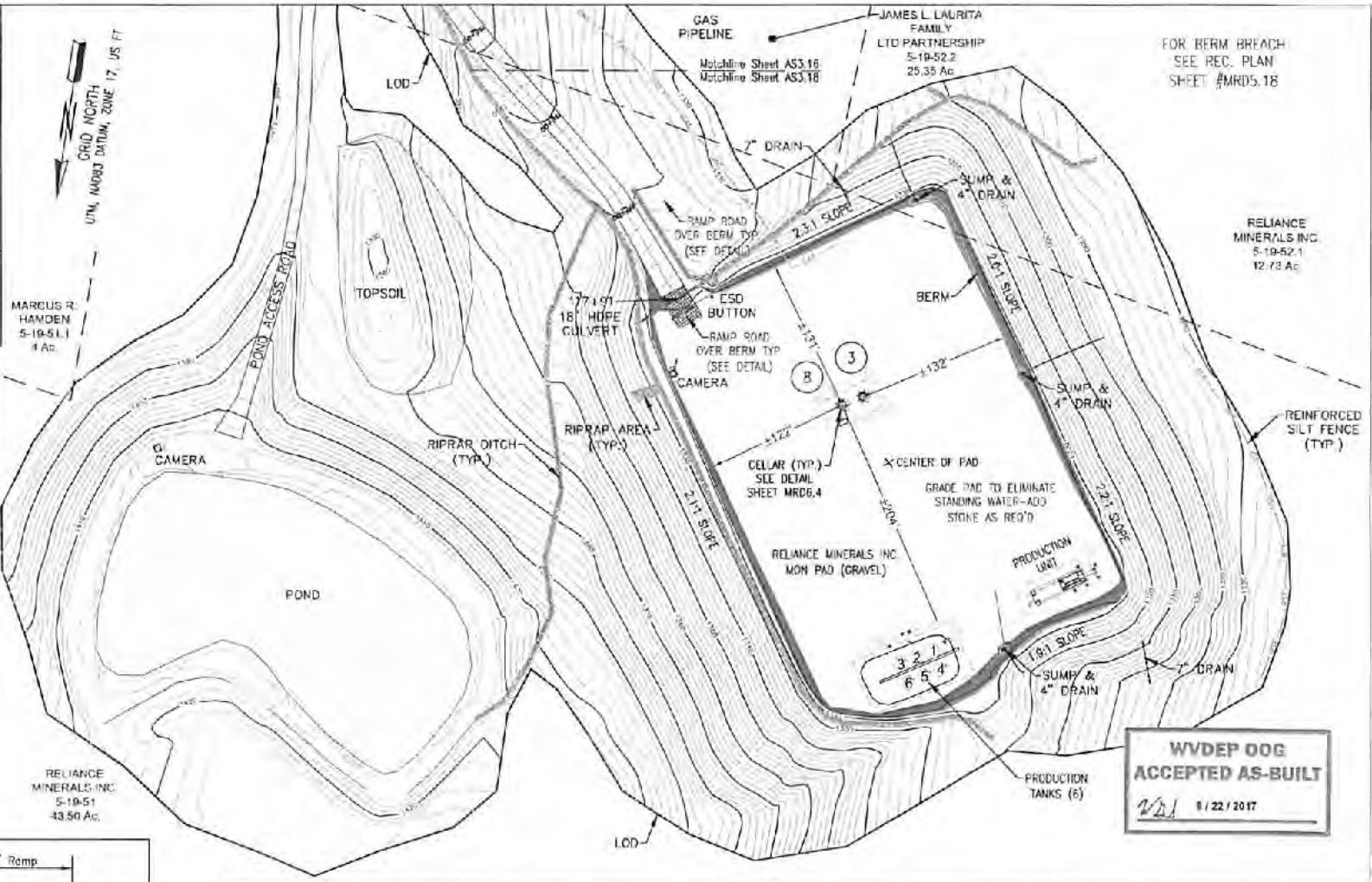
**CENTER OF PAD**  
(NAD83)  
LAT: 39.524030  
LONG: 79.976269

**GATHERING AREA**  
(NAD83)  
LAT: 39.532830  
LONG: 79.978846

**EXISTING WELLS:**

RELiance MINERALS INC  
MON 3H  
API: 47-061-01621H  
(NAD83)  
LAT: 39.523882  
LONG: 79.976166

RELiance MINERALS INC  
MON BH  
API: 47-061-01614H  
(NAD83)  
LAT: 39.523908  
LONG: 79.976106



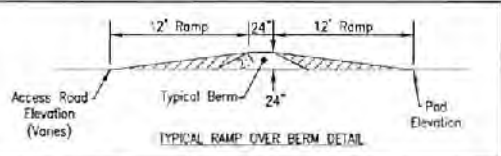
FOR BERM BREACH  
SEE REC. PLAN  
SHEET #MRD5.18

RELiance MINERALS INC  
5-19-52.1  
12.73 Ac

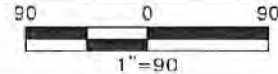
REINFORCED SILT FENCE  
(TYP.)

**WVDEP OOG  
ACCEPTED AS-BUILT**  
2/21 8/22/2017

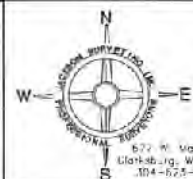
RELiance MINERALS INC  
5-19-51  
43.50 Ac



**SWN**  
Production Company



Dennis L. Fisher RPS 8564  
Date: 08-17-2017



*Jackson Surveying Inc.*  
CONSTRUCTION AND RECLAMATION  
ASBUILT  
AS3.18  
SOUTHWESTERN PRODUCTION COMPANY LLC  
RELiance MINERALS INC MON PAD  
CLINTON DISTRICT, MONONGALIA COUNTY, WV  
MAY 24, 2017