

SURFACE HOLE DEC. LONG: 80.137851
SURVEYED LONG: 80°08'15.3"

3,600'

Latitude: 39° 42' 30" (NAD27)

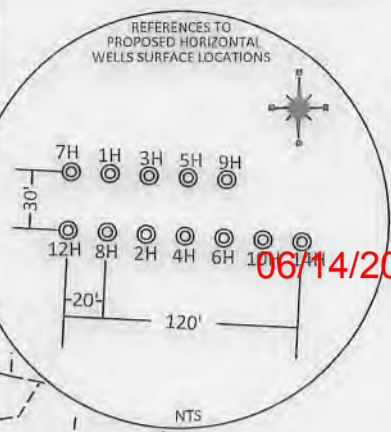
Latitude: 80° 07' 30" (NAD27)

SURFACE HOLE DEC. LAT: 39°40'14.5"
SURVEYED LAT: 39°40'14.5"

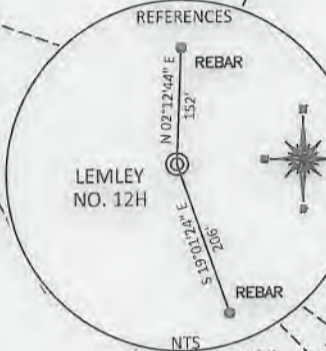
NOTE:
NO WATER WELLS WERE FOUND WITHIN 250' OF THE CENTER OF WELL PAD.
NO DWELLINGS WERE FOUND WITHIN 825' OF THE CENTER OF WELL PAD.

TOTAL DISTANCE BORED FROM LP TO BH = 13,323.26'

TOP HOLE (UTM NAD 83)
N) 4381371.7
E) 573955.4
BOTTOM HOLE (UTM NAD 83)
N) 4387792.0
E) 573956.9



06/14/2019




REFERENCE NOTES
Boundaries as shown taken from deeds, tax maps and field locations. A full boundary survey is not expressed nor implied. All bearings are based on true north. Ownership taken from public records MONONGALIA County, West Virginia 2019
State Plane Coordinates & NAD 83 Lat/Long by differential submeter mapping grade GPS
Drafted by: E.A.M.

WELL REFERENCE (API#, DISTANCE TO LATERAL)
1. 061-00164 N 61°45'43" W 1285'
2. 061-00430

FILE #: NEE14
DRAWING #: 2908
SCALE: PLAT: 1" = 2000'
TICK MARK: 1" = 2000'
MINIMUM DEGREE OF ACCURACY: 1/200
PROVEN SOURCE OF ELEVATION: SUBMETER MAPPING GRADE GPS

I, THE UNDERSIGNED, HEREBY CERTIFY THAT THIS PLAT IS CORRECT TO THE BEST OF MY KNOWLEDGE AND BELIEF AND SHOWS ALL THE INFORMATION REQUIRED BY LAW AND THE REGULATIONS ISSUED AND PRESCRIBED BY THE DEPARTMENT OF ENVIRONMENTAL PROTECTION.
Signed: *[Signature]*
L.L.S. #2124 : Ernest J. Benchek III



(+) DENOTES LOCATION OF WELL ON UNITED STATES TOPOGRAPHIC MAPS WYDEP
OFFICE OF OIL & GAS
601 57TH STREET
CHARLESTON, WV 25304

Well Type: Oil Waste Diposal Production Deep
 Gas Liquid Injection Storage Shallow

WATERSHED: DUNKARD CREEK
COUNTY/DISTRICT: MONONGALIA / CLAY
SURFACE OWNER: CLARENCE W. LEMLEY JR. & CHARLOTTE E. LEMLEY
OIL & GAS ROYALTY OWNER: LEROY TENNANT, et al
LEASE NUMBERS:

DRILL CONVERT DRILL DEEPER REDRILL FRACTURE OR STIMULATE
PLUG OFF FORMATION PERFORATE NEW FORMATION PLUG & ABANDON
CLEAN OUT & REPLUG OTHER CHANGE (SPECIFY):

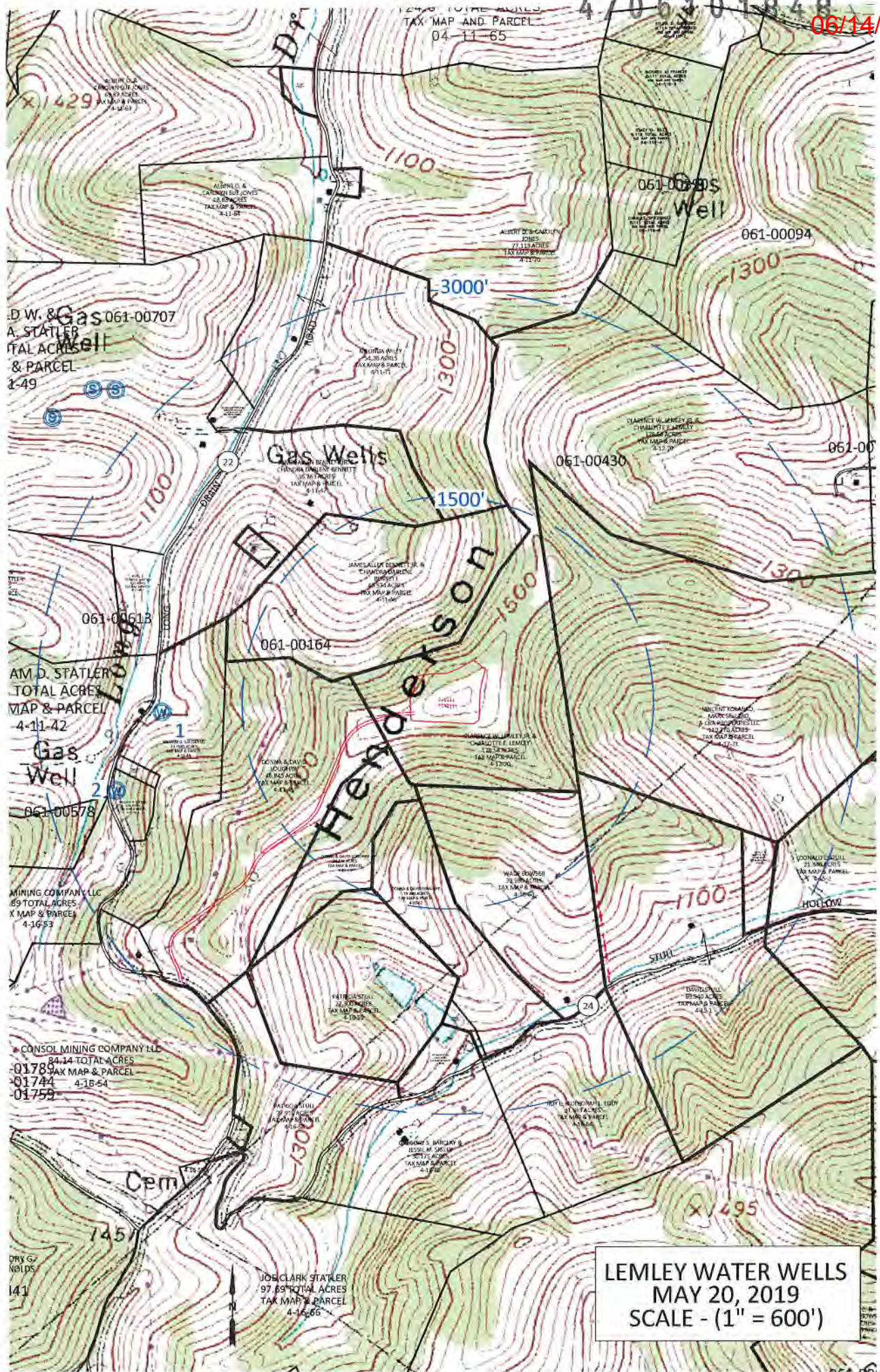
TARGET FORMATION: MARCELLUS
WELL OPERATOR: NORTHEAST NATURAL ENERGY LLC
ADDRESS: 707 VIRGINIA STREET EAST, SUITE 1200
CITY: CHARLESTON STATE: WV ZIP CODE: 25301

DATE: APRIL 26, 2019
OPERATOR'S WELL #: LEMLEY 12H
API WELL #: 47 61
STATE COUNTY PERMIT
CURRENT PROPOSED
ELEVATION: 1,560' ELEVATION: 1,540.56'
QUADRANGLE: BLACKSVILLE, WV
ACREAGE: 128.58 +/-
ACREAGE: 1425.341 +/-
ESTIMATED DEPTH: TVD: 8,206.50' TMD: 22,194.13
DESIGNATED AGENT: JOHN ADAMS
ADDRESS: 707 VIRGINIA STREET EAST, SUITE 1200
CITY: CHARLESTON STATE: WV ZIP CODE: 25301

4706401848

06/14/2019

TAX MAP AND PARCEL
04-11-65



1429

D.W. & Gas
A. STATLER
TOTAL ACRES
& PARCEL
4-1-49

A.M. D. STATLER
TOTAL ACRES
MAP & PARCEL
4-11-42

MINING COMPANY LLC
89 TOTAL ACRES
X MAP & PARCEL
4-16-53

CONSOL MINING COMPANY LLC
84.14 TOTAL ACRES
-01789 TAX MAP & PARCEL
-01744 4-16-54
-01759

DRY CREEK
WOLDS
141

JOE CLARK STATLER
97.69 TOTAL ACRES
TAX MAP & PARCEL
4-16-66

LEMLEY WATER WELLS
MAY 20, 2019
SCALE - (1" = 600')