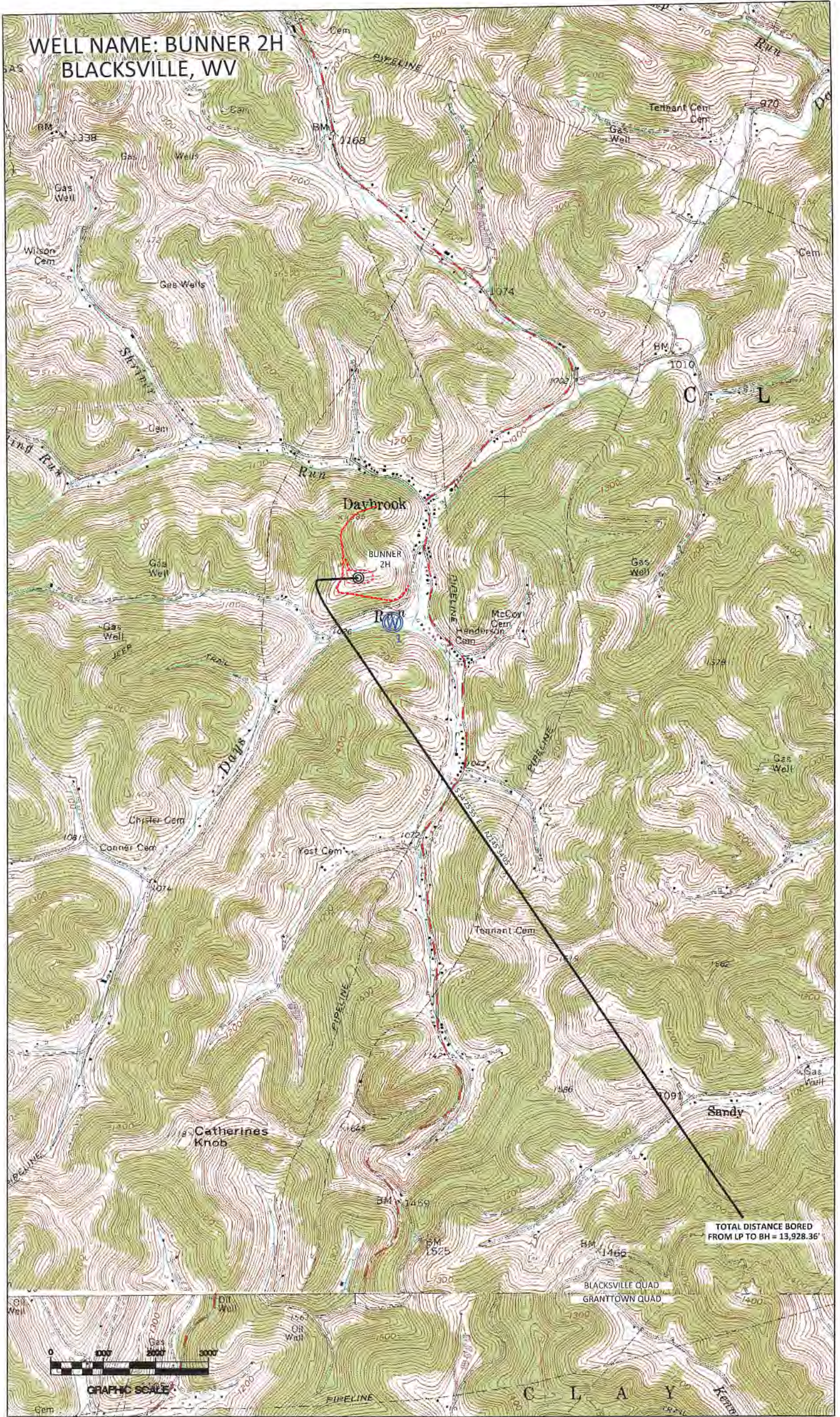


WELL NAME: BUNNER 2H  
BLACKSVILLE, WV



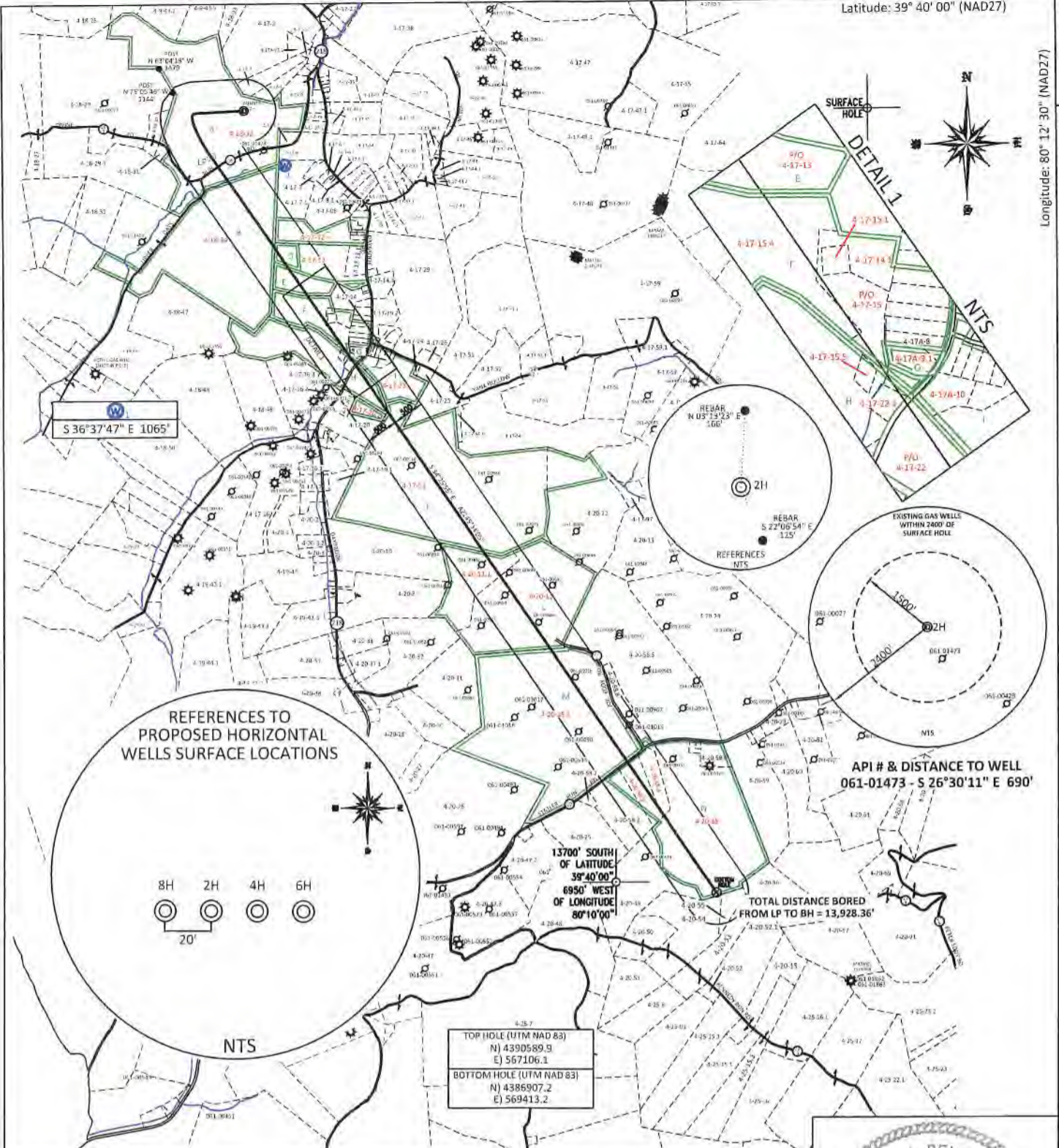
TOTAL DISTANCE BORED  
FROM LP TO BH = 13,928.36'



GRAPHIC SCALE

BLACKSVILLE QUAD  
GRANTTOWN QUAD

C L A Y



FILE #: NEE14  
 DRAWING #: 2948  
 SCALE: PLAT: 1" = 2200'  
TICK MARK: 1" = 2000'  
 MINIMUM DEGREE OF ACCURACY: 1/200  
 PROVEN SOURCE OF ELEVATION: SUBMETER MAPPING GRADE GPS

I, THE UNDERSIGNED, HEREBY CERTIFY THAT THIS PLAT IS CORRECT TO THE BEST OF MY KNOWLEDGE AND BELIEF AND SHOWS ALL THE INFORMATION REQUIRED BY LAW AND THE REGULATIONS ISSUED AND PRESCRIBED BY THE DEPARTMENT OF ENVIRONMENTAL PROTECTION.  
 Signed: [Signature]  
 L.L.S. #2124 : Ernest J. Benchek III



(+) DENOTES LOCATION OF WELL ON UNITED STATES TOPOGRAPHIC MAPS WYDEP  
 OFFICE OF OIL & GAS  
 601 57TH STREET  
 CHARLESTON, WV 25304  
 Well Type:  Oil  Waste Disposal  Production  Deep  
 Gas  Liquid Injection  Storage  Shallow  
 WATERSHED: DUNKARD CREEK  
 COUNTY/DISTRICT: MONONGALIA / CLAY  
 SURFACE OWNER: PATRICIA A. BUNNER  
 OIL & GAS ROYALTY OWNER: PATRICIA BUNNER, et al  
 LEASE NUMBERS: \_\_\_\_\_

Office of Oil & Gas  
 JAN 27 2021  
 WV Department of Environmental Protection  
 TARGET FORMATION: MARCELLUS  
 WELL OPERATOR: NORTHEAST NATURAL ENERGY LLC  
 ADDRESS: 707 VIRGINIA STREET EAST, SUITE 1200  
 CITY: CHARLESTON STATE: WV ZIP CODE: 25301

DATE: JANUARY 26, 2021  
 OPERATOR'S WELL #: BUNNER 2H  
 API WELL #: 47 61 01268 HGA  
 STATE COUNTY PERMIT  
 CURRENT ELEVATION: 1,328' PROPOSED ELEVATION: 1,308'  
 QUADRANGLE: BLACKSVILLE, WV  
 ACREAGE: 94.72 +/-  
 ACREAGE: 667.079 +/-  
 DRILL  CONVERT  DRILL DEEPER  REDRILL  FRACTURE OR STIMULATE   
 PLUG OFF FORMATION  PERFORATE NEW FORMATION  PLUG & ABANDON   
 CLEAN OUT & REPLUG  OTHER CHANGE  (SPECIFY): \_\_\_\_\_  
 ESTIMATED DEPTH: TVD: 8,024' TMD: 22,476'  
 DESIGNATED AGENT: JOHN ADAMS  
 ADDRESS: 707 VIRGINIA STREET EAST, SUITE 1200  
 CITY: CHARLESTON STATE: WV ZIP CODE: 25301

PROPERTY OWNER INDEX	
4-18-32	PATRICIA A. BUNNER
4-18-34	GORDON PROPERTIES LLC
4-17-12	FREDDIE W. EDDY II & SALLY L. EDDY
4-17-13	HARRY D. HAMILTON (LIFE - FRANCES H. HAMILTON)
4-17-15.4	DANIEL S. & KIMBERLY S. BRUMMAGE
4-17-15.1	ADAM WILLIAMS TRUST
4-17-15.5	DANIEL S. & KIMBERLY S. BRUMMAGE
4-17-14.1	CAROL A. HALLER
4-17-22.1	JACK R. & JUDY ROGERS
4-17-15	DANIEL S. & KIMBERLY S. BRUMMAGE
4-17-22	GARY D. YOST, KELLI D. WILSON & LORRI E. KUHN
4-17-20.2	GARY & JANET SHRIVER
4-17A-9.1	GARY D. YOST (LIFE - ELLEN RUTH YOST)
4-17A-10	GARY D. YOST, KELLI D. WILSON & LORRI E. KUHN
4-17-23	GARY D. YOST, KELLI D. WILSON & LORRI E. KUHN
4-17-53	MARY D. & WILLIAM L. & LINDSAY J. & GEOGIE E. TENNANT
4-20-11.1	M3 APPALACHIA GATHERING LLC
4-20-11	HERBERT EARL HAMILTON
4-20-25.1	RONALD W & SHELIA A COSNER (DD- SHERRY COSNER-MARENTAY)
4-20-58.4	BONNIE JOANN RONK
4-20-58.9	JOSHUA & SAMUEL A HOLMES
4-20-58	BRIAN KYLE LEMLEY

LEASE INDEX			
A	WV-061-004154-001	H	WV-061-003325-011
B	WV-061-000683-120	I	WV-061-005195-002
C	WV-061-004249-001	J	WV-061-003261-001
D	WV-061-003298-001	K	WV-061-003539-003
E	WV-061-005270-037	L	WV-061-001052-002
F	WV-061-003325-011	M	WV-061-0005714-001
G	WV-061-003325-011	N	WV-061-005416-001

RECEIVED  
Office of Oil & Gas

JAN 27 2021

WV Department of  
Environmental Protection

FILE #: NEE14

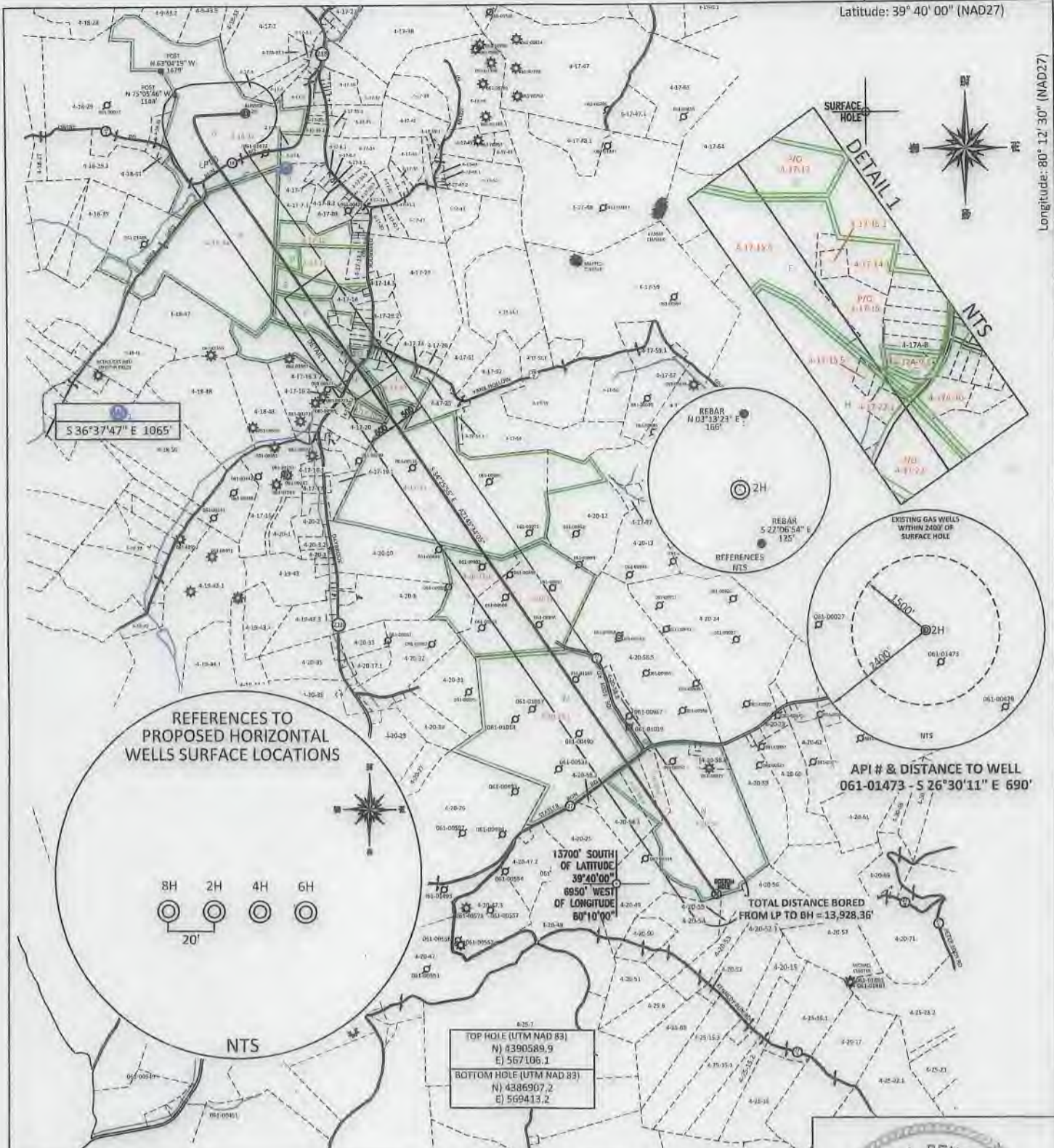
DRAWING #: 2948

SCALE: N/A

DATE: JANUARY 26, 2021


OPERATOR'S WELL #: BUNNER 2H

API WELL #: 47 61 01868 HGA  
STATE COUNTY PERMIT



FILE #: NEE14  
 DRAWING #: 2948  
 SCALE: PLAT: 1" = 2200'  
TICK MARK: 1" = 2000'  
 MINIMUM DEGREE OF ACCURACY: 1/200  
 PROVEN SOURCE OF ELEVATION: SUBMETER MAPPING GRADE GPS

I, THE UNDERSIGNED, HEREBY CERTIFY THAT THIS PLAT IS CORRECT TO THE BEST OF MY KNOWLEDGE AND BELIEF AND SHOWS ALL THE INFORMATION REQUIRED BY LAW AND THE REGULATIONS ISSUED AND PRESCRIBED BY THE DEPARTMENT OF ENVIRONMENTAL PROTECTION.  
 Signed: [Signature]  
 L.L.S. #2124 : Ernest J. Benchek III



(+) DENOTES LOCATION OF WELL ON UNITED STATES TOPOGRAPHIC MAPS WYDEP  
 OFFICE OF OIL & GAS  
 601 57TH STREET  
 CHARLESTON, WV 25304  
 Well Type:  Oil  Waste Diposal  Production  Deep  
 Gas  Liquid Injection  Storage  Shallow  
 WATERSHED: DUNKARD CREEK  
 COUNTY/DISTRICT: MONONGALIA / CLAY  
 SURFACE OWNER: PATRICIA A. BUNNER  
 OIL & GAS ROYALTY OWNER: PATRICIA BUNNER, et al  
 LEASE NUMBERS: \_\_\_\_\_

DATE: JANUARY 26, 2021  
 OPERATOR'S WELL #: BUNNER 2H  
 API WELL #: 47 61 01865 HGL  
 STATE COUNTY PERMIT  
 CURRENT ELEVATION: 1,328' PROPOSED ELEVATION: 1,308'  
 QUADRANGLE: BLACKSVILLE, WV  
 ACREAGE: 94.72 +/-  
 ACREAGE: 667.079 +/-

DRILL  CONVERT  DRILL DEEPER  REDRILL  FRACTURE OR STIMULATE   
 PLUG OFF FORMATION  PERFORATE NEW FORMATION  PLUG & ABANDON   
 CLEAN OUT & REPLUG  OTHER CHANGE  (SPECIFY): \_\_\_\_\_  
 TARGET FORMATION: MARCELLUS  
 WELL OPERATOR: NORTHEAST NATURAL ENERGY LLC  
 ADDRESS: 707 VIRGINIA STREET EAST, SUITE 1200  
 CITY: CHARLESTON STATE: WV ZIP CODE: 25301  
 ESTIMATED DEPTH: TVD: 8,024' TMD: 22,476'  
 DESIGNATED AGENT: JOHN ADAMS  
 ADDRESS: 707 VIRGINIA STREET EAST, SUITE 1200  
 CITY: CHARLESTON STATE: WV ZIP CODE: 25301

PROPERTY OWNER INDEX	
4-18-32	PATRICIA A. BUNNER
4-18-34	GORDON PROPERTIES LLC
4-17-12	FREDDIE W. EDDY II & SALLY L. EDDY
4-17-13	HARRY D. HAMILTON (LIFE - FRANCES H. HAMILTON)
4-17-15.4	DANIEL S. & KIMBERLY S. BRUMMAGE
4-17-15.1	ADAM WILLIAMS TRUST
4-17-15.5	DANIEL S. & KIMBERLY S. BRUMMAGE
4-17-14.1	CAROL A. HALLER
4-17-22.1	JACK R. & JUDY ROGERS
4-17-15	DANIEL S. & KIMBERLY S. BRUMMAGE
4-17-22	GARY D. YOST, KELLI D. WILSON & LORRI E. KUHN
4-17-20.2	GARY & JANET SHRIVER
4-17A-9.1	GARY D. YOST (LIFE - ELLEN RUTH YOST)
4-17A-10	GARY D. YOST, KELLI D. WILSON & LORRI E. KUHN
4-17-23	GARY D. YOST, KELLI D. WILSON & LORRI E. KUHN
4-17-53	MARY D. & WILLIAM L. & LINDSAY J. & GEOGIE E. TENNANT
4-20-11.1	M3 APPALACHIA GATHERING LLC
4-20-11	HERBERT EARL HAMILTON
4-20-25.1	RONALD W & SHELIA A COSNER (DD- SHERRY COSNER-MARENTAY)
4-20-58.4	BONNIE JOANN RONK
4-20-58.9	JOSHUA & SAMUEL A HOLMES
4-20-58	BRIAN KYLE LEMLEY

LEASE INDEX					
✓	A	WV-061-004154-001	H	WV-061-003325-011	✓
✓	B	WV-061-000683-120	I	WV-061-005195-002	✓
✓	C	WV-061-004249-001	J	WV-061-003261-001	✓
✓	D	WV-061-003298-001	K	WV-061-003539-003	✓
✓	E	WV-061-005270-037	L	WV-061-001052-002	✓
✓	F	WV-061-003325-011	M	WV-061-0005714-001	✓
✓	G	WV-061-003325-011	N	WV-061-005416-001	✓

FILE #: NEE14

DRAWING #: 2948

SCALE: N/A

DATE: JANUARY 26, 2021

OPERATOR'S WELL #: BUNNER 2H

API WELL #: 47 61 01862  
STATE COUNTY PERMIT