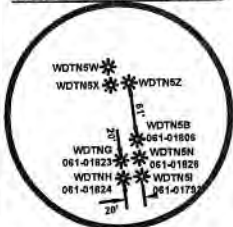


SHL is located on topo map 581 feet south of Latitude: 39° 42' 30" SHL
 BHL is located on topo map 10,525 feet south of Latitude: 39° 45' 00" BHL

SHL is located on topo map 1,088 feet west of Longitude: 80° 20' 00"
 BHL is located on topo map 2,712 feet west of Longitude: 80° 20' 00"

WELL HEAD DETAIL

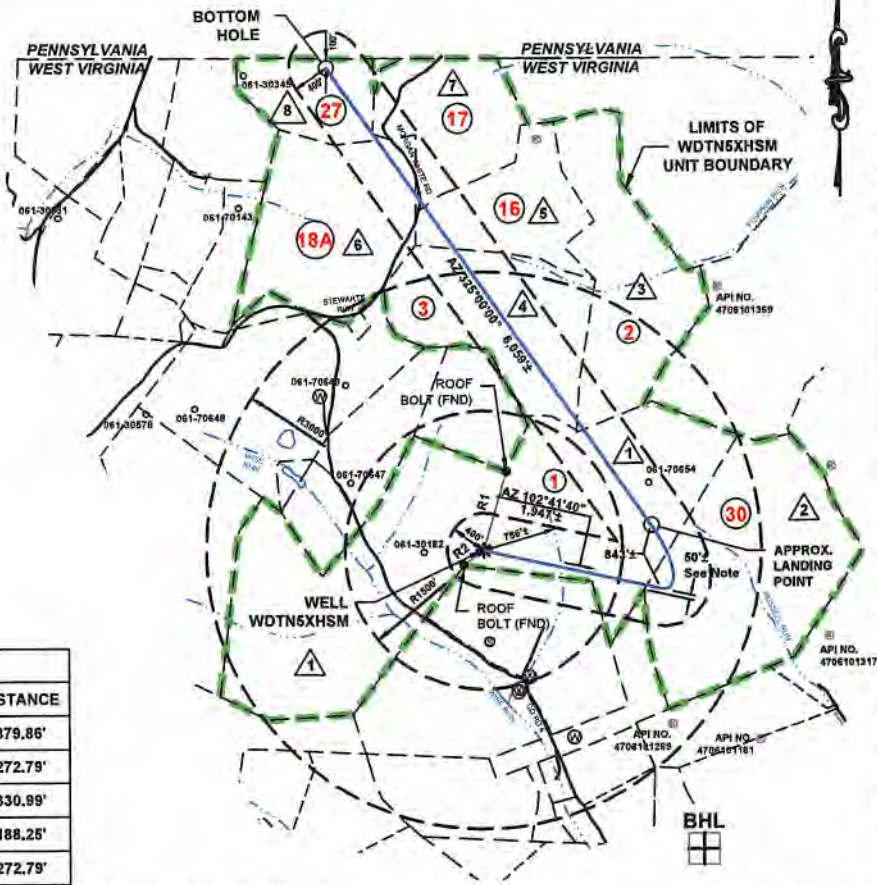


SURFACE HOLE LOCATION (SHL)
 UTM 17 - NAD83(M)
 N: 4395418.580
 E: 556817.432
 NAD27 WV NORTH
 N: 440589.647
 E: 1764399.381
 LAT/LON - NAD83
 LAT: 39°42'24.250"
 LON: 80°20'13.941"

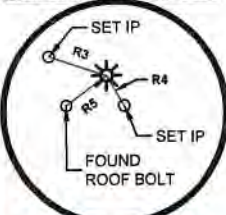
APPROXIMATE LANDING POINT
 UTM 17 - NAD83(M)
 N: 4395505.054
 E: 557368.125
 NAD27 WV NORTH
 N: 440843.238
 E: 1766211.141
 LAT/LON - NAD83
 LAT: 39°42'26.922"
 LON: 80°19'50.789"

BOTTOM HOLE LOCATION (BHL)
 UTM 17 - NAD83(M)
 N: 4396999.396
 E: 556284.192
 NAD27 WV NORTH
 N: 445806.094
 E: 1762736.112
 LAT/LON - NAD83
 LAT: 39°43'15.651"
 LON: 80°20'35.847"

LINE #	BEARING	DISTANCE
R1	S16°13'39"W	879.86'
R2	N53°33'05"E	272.79'
R3	S71°43'22"E	330.89'
R4	N30°18'22"W	188.25'
R5	N53°33'05"E	272.79'



REFERENCE DETAIL



MINERAL TRACT BOUNDARY = 608.763 ACRES

NOTES:

1. There are no water wells or developed springs within 250' of proposed well.
2. There are no existing buildings within 625' of proposed well.
3. Proposed well is greater than 100' from perennial stream, wetland, pond, reservoir or lake.
4. There are no native trout streams within 300' of proposed well.
5. Proposed well is greater than 1000' from surface/groundwater intake or public water supply.
6. It is not the purpose or intention of this plat to represent surveyed locations of the surface or mineral parcels depicted hereon. The location of the boundary lines, as shown, and based on record deed descriptions, field evidence found and/or tax map position, unless otherwise noted.

LEGEND

	TOPO MAP POINT		PROPOSED WELL		LEASE BOUNDARY
	WATER SOURCE		PROPOSED HORIZONTAL WELL		SURFACE, OIL & GAS LINES
	SPRING		SURFACE TRACT LINES ONLY		GAS LEASE LINES ONLY
	SURFACE TRACT		WELL REFERENCE		STREAM/WATERWAY
	LEASED NUMBER BASED ON ATTACHED WDTNSX		ROAD		FORCED POOLING AREAS
	RECORD GAS WELL				
	UNKNOWN WELL				

Sheffler & Company, Inc.
 ENGINEERING • SURVEYING
 1712 Mount Nebo Road
 Sewickley, PA 15143
 Phone: 412-219-4509
 Email: info@shefflerCo.com

FILE #: WDTN5XHSM
 DRAWING #: 3601 - WDTNSX.DWG
 SCALE: 1"=2000'
 MINIMUM DEGREE OF ACCURACY: 1/2500
 PROVEN SOURCE OF ELEVATION: USGS MONUMENT JX1864: 1,496.32'

I, THE UNDERSIGNED, HEREBY CERTIFY THAT THIS PLAT IS CORRECT TO THE BEST OF MY KNOWLEDGE AND BELIEF AND SHOWS ALL THE INFORMATION REQUIRED BY LAW AND THE REGULATIONS ISSUED AND PRESCRIBED BY THE DEPARTMENT OF ENVIRONMENTAL PROTECTION.

SIGNED: [Signature]
 R.P.E.: _____ L.L.S.: P.S. NO. _____



(+) DENOTES LOCATION OF WELL ON UNITED STATES TOPOGRAPHIC MAPS WVDEP OFFICE OF OIL & GAS 601 57TH STREET CHARLESTON, WV 25304

Well Type: Oil Waste Disposal Production Deep
 Gas Liquid Injection Storage Shallow

WATERSHED: DUNKARD CREEK ELEVATION: 1390'
 COUNTY/DISTRICT: MONONGALIA / BATTELLE QUADRANGLE: WADESTOWN, WV
 SURFACE OWNER: JOHN M. WISE, ET UX., ET AL. ACREAGE: 207.36
 OIL & GAS ROYALTY OWNER: RICHARD W. WISE, ET AL. ACREAGE: 207.36

DRILL CONVERT DRILL DEEPER REDRILL FRACTURE OR STIMULATE
 PLUG OFF OLD FORMATION PERFORATE NEW FORMATION PLUG AND ABANDON
 CLEAN OUT & REPLUG OTHER CHANGE (SPECIFY)

TARGET FORMATION: MARCELLUS ESTIMATED DEPTH: TVD: 8,035' TMD: 15,011'
 WELL OPERATOR: CNX GAS COMPANY, LLC DESIGNATED AGENT: ANTHONY KENDZIORA
 Address: 1000 CONSOL ENERGY DRIVE Address: 1000 CONSOL ENERGY DRIVE
 City CANONSBURG State PA Zip Code 15317 City CANONSBURG State PA Zip Code 15317

DATE: January 21, 2021, Revised: February 4, 2021
 OPERATOR'S WELL #: WDTN5XHSM
 API WELL # 47 061 01872
 STATE COUNTY PERMIT

04/29/2022

SURFACE TRACT OWNERS & TAX PARCEL	Tract ID	Tax Map & Parcel	Grantor, Lessor, etc	Surface Owner
1. DINA M WISE ET AL TM# 1-8-2	1	1-8-2	Richard L. McCauley	Dina M Wise et al
2. CNX MIDSTREAM DEVCO III LP TM# 1-8-17			Judy A. Eckman	
3. JAMES EDWARD TAYLOR & EARL LYNN TM# 1-3-8			Thomas E. McCauley	
4. JAMES EDWARD TAYLOR & EARL LYNN TM# 1-3-4			Regina Wise Myers, aka Violet Regina Myers	
5. THOMAS ROSE TM# 1-3-5			Evalee A. Everly Shaheen	
6. CNX LAND LLC TM# 1-3-2			Zelda Ruth Brummage	
7. THOMAS ROSE TM# 1-3-6			Dexter Murle Stewart	
8. CNX LAND LLC & CLARK DONLEY STILES TM# 1-3-1			Walter C. Ord	
			James Freeman Stewart	
			Clifford J. Wise	
			Victor E. Wise, a single man	
			Jesse D. Jones, a married man	
			Phyllis J. Petrosky, a widowed woman	
			Annette E. Stewart, single	
			Harold M. Jones, Jr., a single man	
			Robert Stewart	
			Richard W. Wise	
			Walter R. Currence	
			Donald D. Wise, aka Donald G. Wise	
			Maureen S. Currence	
			Opal Jane Wise, Life Estate Holder and John Matthew Wise and Dina M. Wise, Remaindermen	
			Michelle L. Currence	
			Justin P. Stewart, single	
			Debra Goff	
			Eleanor J. Wise, single	
			Donald E. Nunley and Deborah L. Nunley	
			Fred C. Wise and Alice F. Wise	
			Patricia J. Mumaw and Richard L. Mumaw	
			Richard A. Nunley and Diana K. Nunley	
			Mary Nunley Stepelton and Donald Stepelton	
			Linda Stapp	
			Melissa A. Bookout	
			Jane Irons, widow	
			Eileen Ann Lyle	
			Robert Eugene Michael, Sr.	
			Frank Dennis Michael, Jr.	
			Evelyn June Michael	
			Tonya Chersin	
			Boyd Hawkins	
			Becky L. Hawkins f/k/a Becky Bortnick	
			Opal Jane Wise, Life Estate Holder and John Matthew Wise and Dina M. Wise, Remaindermen	
	2	1-3-8	James Edward Taylor & Susan L. Taylor, h/w	James Edward Taylor & Earl Lynn
			Earl Lynn Taylor	
	3	1-3-4	James Edward Taylor & Susan L. Taylor, h/w	James Edward Taylor & Earl Lynn
			Earl Lynn Taylor	
			Harland Thomas	
			David E. Thomas	
			Marylou Dixon	
	16	1-3-5	Rose Thomas, aka Rose L. Thomas	Thomas Rose
	17	1-3-6	Rose Thomas, aka Rose L. Thomas	Thomas Rose
	18A	p/o 1-3-2	David C. White, et ux	CNX Land LLC
			Bettyann Reed	
			Nancy Emerick	
			Edith B. White	
			Mary Ann Borkowski, et vir	
			Jan W. Ellison, et vir	
			Jane E. McIntyre, et vir	
			Richard H. Benson II	
			Carol Sue Davis	
			Karen Imogene Meyers	
			Edwin Ray White II	
			Anita Susan Talbott	
			Alvy Scott White	
			Robert L. Tate Jr.	
			Frederick C. Tate	
			Robert S. Elliot	
			Lucy Mae Sticklely	
			Timothy J. Tate	
			Alex Tate	
			Jennifer Marie Carrington	
			Marian Rebecca Stone Garrett	
			Patricia Kathleen White Hoekstra	
			Donald Edward Stone	
			Doris Jean White	
			David Ray Stone	
			Victor White	
			Malinda Reid Hatton	
			Dennis Frederick Hatton Jr.	
			Amanda Hatton	
	27	1-3-1	Merrion Oil and Gas Corporation	CNX Land LLC & Clark Donley Stiles
			Hu's Land & Minerals, LLC	
			Clark Donley Stiles	
	30	1-8-17	Amir H. Mohammadi	CNX Midstream Devco III LP
			Allakbar Afshari	

(+) DENOTES LOCATION OF WELL ON UNITED STATES TOPOGRAPHIC MAPS WVDEP OFFICE OF OIL & GAS 601 57TH STREET CHARLESTON, WV 25304



Sheffler & Company, Inc.
ENGINEERING • SURVEYING
1712 Mount Nebo Road Sewickley, PA 15143 Phone: 412-219-4509 Email: info@shefflerCo.com

DATE: January 21, 2021, Revised: February 4, 2021

Well Type: Oil Waste Disposal Production Deep
 Gas Liquid Injection Storage Shallow
 OPERATOR'S WELL #: WDTN5XHSM
 API WELL # 47 STATE 061 COUNTY 01872 PERMIT

WATERSHED: DUNKARD CREEK ELEVATION: 1412'
 COUNTY/DISTRICT: MONONGALIA / BATTLETT QUADRANGLE: WADESTOWN, WV
 SURFACE OWNER: JOHN M. WISE, ET UX., ET AL. ACREAGE: 207.36
 OIL & GAS ROYALTY OWNER: RICHARD W. WISE, ET AL. ACREAGE: 207.36

04/29/2022

DRILL CONVERT DRILL DEEPER REDRILL FRACTURE OR STIMULATE
 PLUG OFF OLD FORMATION PERFORATE NEW FORMATION PLUG AND ABANDON
 CLEAN OUT & REPLUG OTHER CHANGE (SPECIFY)

TARGET FORMATION: MARCELLUS ESTIMATED DEPTH: TVD: 8,035' TMD: 15,011'
 WELL OPERATOR: CNX GAS COMPANY, LLC DESIGNATED AGENT: ANTHONY KENDZIORA
 Address: 1000 CONSOL ENERGY DRIVE Address: 1000 CONSOL ENERGY DRIVE
 City CANONSBURG State PA Zip Code 15317 City CANONSBURG State PA Zip Code 15317



(+) DENOTES LOCATION OF WELL ON UNITED STATES TOPOGRAPHIC MAPS
 WVDEP
 OFFICE OF OIL & GAS
 601 57TH STREET
 CHARLESTON, WV 25304



DATE: January 21, 2021, Revised: February 4, 2021

OPERATOR'S WELL #: WDTN5XHSM

API WELL # 47 061 01872
 STATE COUNTY PERMIT

Well Type: Oil Waste Disposal Production Deep
 Gas Liquid Injection Storage Shallow

WATERSHED: DUNKARD CREEK

ELEVATION: 1412'

COUNTY/DISTRICT: MONONGALIA / BATTELLE

QUADRANGLE: WADESTOWN, WV

SURFACE OWNER: JOHN M. WISE, ET UX., ET AL.

ACREAGE: 207.36

OIL & GAS ROYALTY OWNER: RICHARD W. WISE, ET AL.

ACREAGE: 207.36

04/29/2022

DRILL CONVERT DRILL DEEPER REDRILL FRACTURE OR STIMULATE
 PLUG OFF OLD FORMATION PERFORATE NEW FORMATION PLUG AND ABANDON
 CLEAN OUT & REPLUG OTHER CHANGE (SPECIFY)

TARGET FORMATION: MARCELLUS

ESTIMATED DEPTH: TVD: 8,035' TMD: 15,011'

WELL OPERATOR: CNX GAS COMPANY, LLC

DESIGNATED AGENT: ANTHONY KENDZIORA

Address: 1000 CONSOL ENERGY DRIVE

Address: 1000 CONSOL ENERGY DRIVE

City CANONSBURG State PA Zip Code 15317

City CANONSBURG State PA Zip Code 15317