



west virginia department of environmental protection

Office of Oil and Gas
601 57th Street, S.E.
Charleston, WV 25304
(304) 926-0450
fax: (304) 926-0452

Harold D. Ward, Cabinet Secretary
www.dep.wv.gov

Wednesday, November 17, 2021
PERMIT MODIFICATION APPROVAL
Horizontal 6A / New Drill

NORTHEAST NATURAL ENERGY LLC
707 VIRGINIA STREET EAST
STE 1200
CHARLESTON, WV 25301

Re: Permit Modification Approval for PHOENIX 4H
47-061-01875-00-00

Modified the production area of the pad

NORTHEAST NATURAL ENERGY LLC

The Office of Oil and Gas has reviewed the attached permit modification for the above referenced permit. The attached modification has been approved and well work may begin. Please be reminded that the oil and gas inspector is to be notified twenty-four (24) hours before permitted well work is commenced.

If there are any questions, please feel free to contact me at (304) 926- 0450.

A handwritten signature in blue ink, appearing to read 'James A. Martin', is positioned above the printed name and title.

James A. Martin
Chief

Operator's Well Number: PHOENIX 4H
Farm Name: CHARLES WENDELL MOORE & FRANK M. CHIST
U.S. WELL NUMBER: 47-061-01875-00-00
Horizontal 6A New Drill
Date Modification Issued: 11/17/2021

Promoting a healthy environment.

11/19/2021

PHOENIX WELL PAD

BATTELLE DISTRICT, MONONGALIA COUNTY, WV

AUGUST 2020 ²⁰²¹ *Super Hawk*



TWO WORKING DAYS PRIOR TO EXCAVATION, THE CONTRACTOR MUST CONTACT THE WV ONE CALL SYSTEM, INC., 1-800-245-4848 (WV ONE CALL TICKET #2015627602)

PLANS PREPARED BY:

BOORD BENCHEK & ASSOCIATES, INC.
ENGINEERING, SURVEYING, CONSTRUCTION AND MINING SERVICES
SOUTHPOINTE, PA 15317 PHONE: 724-746-1055

SHEET INDEX

1. TITLE SHEET
- 2-3. EVACUATION ROUTE/PREVAILING WIND
4. E&S CONTROL LAYOUT OVERVIEW
- 5-11. E&S CONTROL LAYOUT
12. E&S CONTROL AND SITE PLAN OVERVIEW
- 13-19. E&S CONTROL AND SITE PLAN
20. WELL PAD AND AST PAD CROSS-SECTIONS
- 20A. EXCESS MATERIAL STOCKPILE AREA CROSS-SECTIONS
21. UNDER DRAIN PROFILES
- 22-23. ACCESS ROAD AND AST ACCESS ROAD PROFILES
- 24-31. ACCESS ROAD CROSS-SECTIONS
- 31A. AST ACCESS ROAD CROSS-SECTIONS
- 32-35. DETAILS
36. RECLAMATION PLAN OVERVIEW
- 37-43. RECLAMATION PLAN

TOTAL LIMITS OF DISTURBANCE: 71.17 AC.
ACCESS ROAD DISTURBANCE AREA: 31.70 AC.
WELL PAD DISTURBANCE AREA: 30.19 AC.
AST PAD AND ACCESS ROAD DISTURBANCE AREA: 9.28 AC.

RECEIVED
Office of Oil and Gas
OCT 29 2021
WV Department of
Environmental Protection



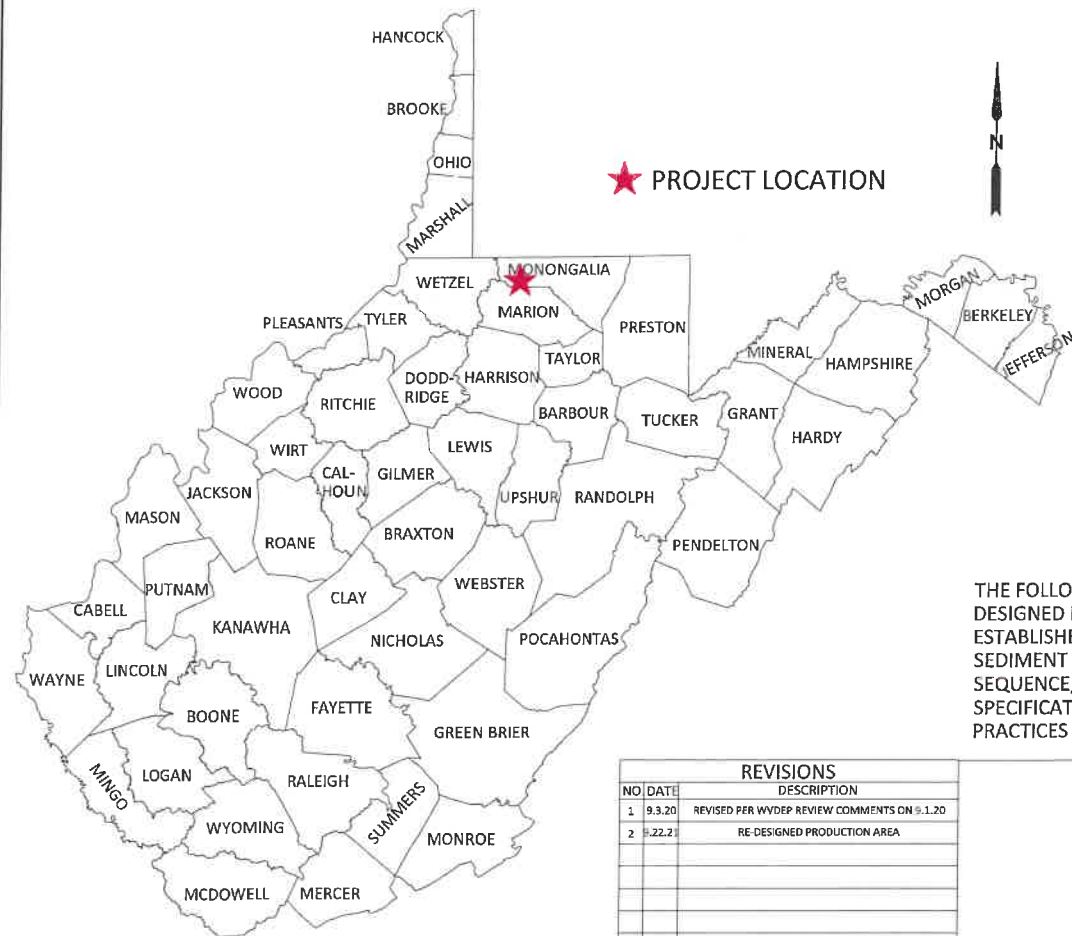
ANDREW BENCHEK
P.E.

OWNER



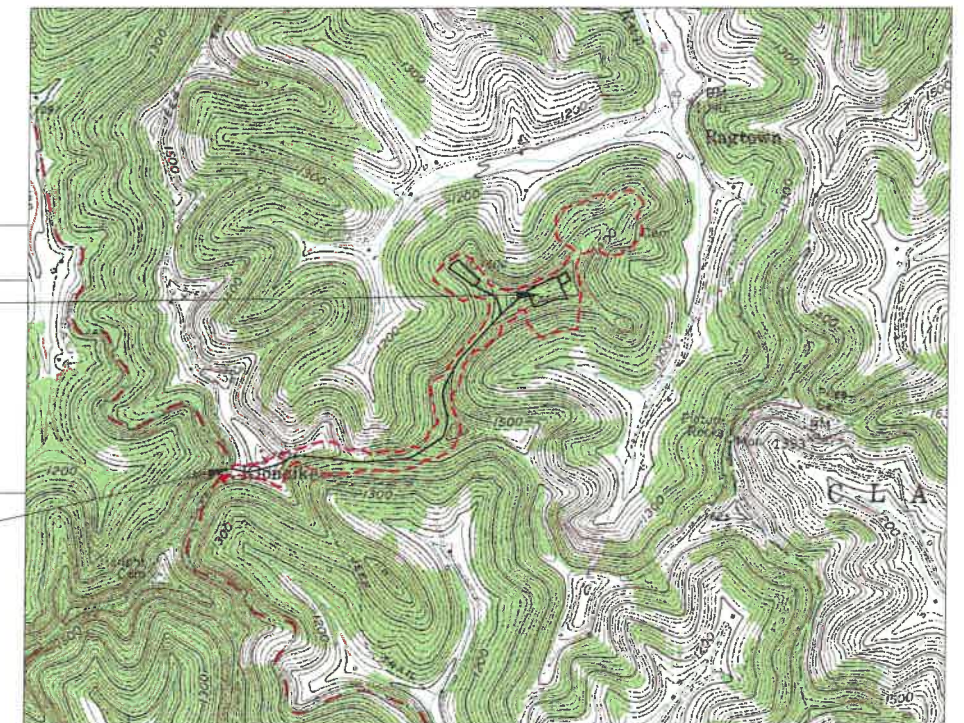
PROPERTY PROJECT BOUNDARY ACREAGE

- JOHN L. & HILDA DONALDSON (TAX MAP AND PARCEL 1-24-12): 3.69 AC.
- MARY C. WALLS (TAX MAP AND PARCEL 1-24-15): 10.70 AC.
- KEVIN D. & MARLA J. AMMONS (TAX MAP AND PARCEL 1-24-20): 7.44 AC.
- ELIZABETH ANN WILSON & RANDY LEE DURR (TAX MAP AND PARCEL 1-24-16): 5.92 AC.
- CHARLES WENDELL MOORE (TAX MAP AND PARCEL 1-24-19.1): 10.35 AC.
- FRANKLIN M. CHISLER (TAX MAP AND PARCEL 1-17-14.1): 30.25 AC.
- PHOENIX ENERGY RESOURCES LLC: 2.76 AC.



IN ACCORDANCE WITH WV 35 CSR 8 THE FOLLOWING EROSION & SEDIMENT CONTROL PLAN HAS BEEN DESIGNED IN ACCORDANCE WITH BEST MANAGEMENT PRACTICES ESTABLISHED BY THE CHIEF AND PROVIDED IN THE OFFICE'S EROSION AND SEDIMENT CONTROL FIELD MANUAL. A GENERAL CONSTRUCTION SEQUENCE, DESCRIPTION OF STABILIZATION METHODS, AND DETAILS & SPECIFICATIONS FOR EROSION & SEDIMENT BEST MANAGEMENT PRACTICES HAVE BEEN INCLUDED IN THE PROVIDED DETAIL SHEETS.

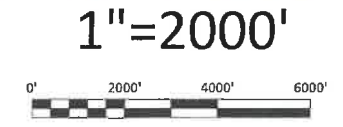
COORDINATES	
CENTER OF WELL PAD (NAD 83)	
LAT: 39° 38' 29.00"	LONG: 80° 16' 18.49"
(NAD 27)	
LAT: 39° 38' 28.71"	LONG: 80° 16' 19.22"
SITE ENTRANCE (NAD 83)	
LAT: 39° 38' 05.18"	LONG: 80° 17' 12.01"
(NAD 27)	
LAT: 39° 38' 04.89"	LONG: 80° 17' 12.73"



REVISIONS		
NO	DATE	DESCRIPTION
1	9.3.20	REVISED PER WVDEP REVIEW COMMENTS ON 9.1.20
2	9.22.21	RE-DESIGNED PRODUCTION AREA

TITLE SHEET
PHOENIX WELL PAD
BATTELLE DISTRICT, MONONGALIA COUNTY, WV

SHEET
1
OF
43



11/19/2021

APPROVED
WV DEP OOG
 Modification
 11/17/2021

RECEIVED
 Office of Oil and Gas
 OCT 29 2021
 WV Department of
 Environmental Protection

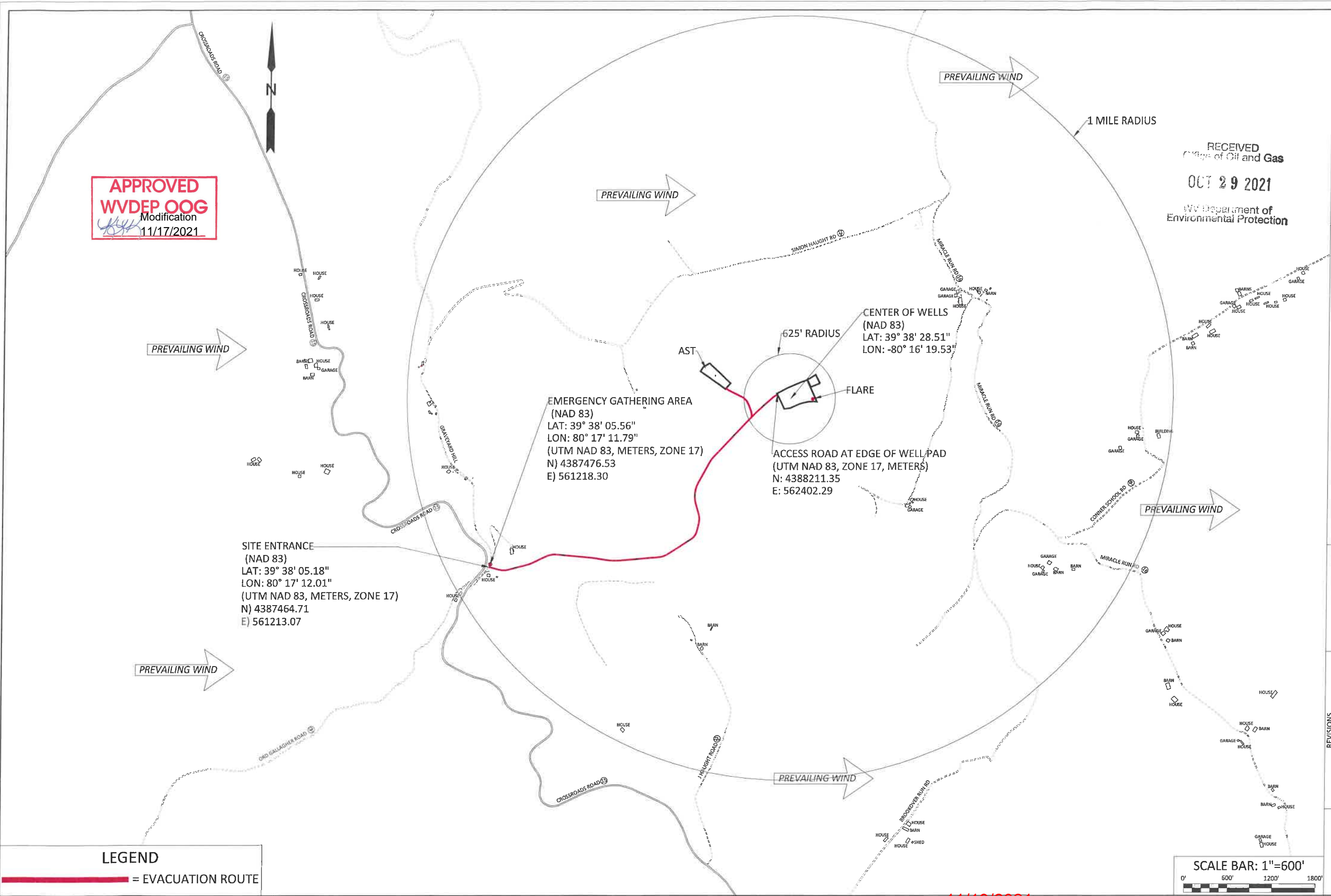
BOORD, BENCHEK and ASSOC., INC.
 Engineering, Surveying, Construction,
 and Mining Services
 Southpointe, PA 15317 Phone: 724-746-1055

EVACUATION ROUTE/PREVAILING WIND


THIS DOCUMENT WAS PREPARED BY:
 BOORD, BENCHEK AND ASSOC., INC.
 FOR: NORTHEAST NATURAL ENERGY, LLC.

DATE:
 AUGUST 2020
 PHOENIX WELL PAD
 BATTELLE DISTRICT,
 MONONGALIA COUNTY, PA

NO.	DATE	DESCRIPTION
2	9/22/21	REDESIGNED PRODUCTION AREA

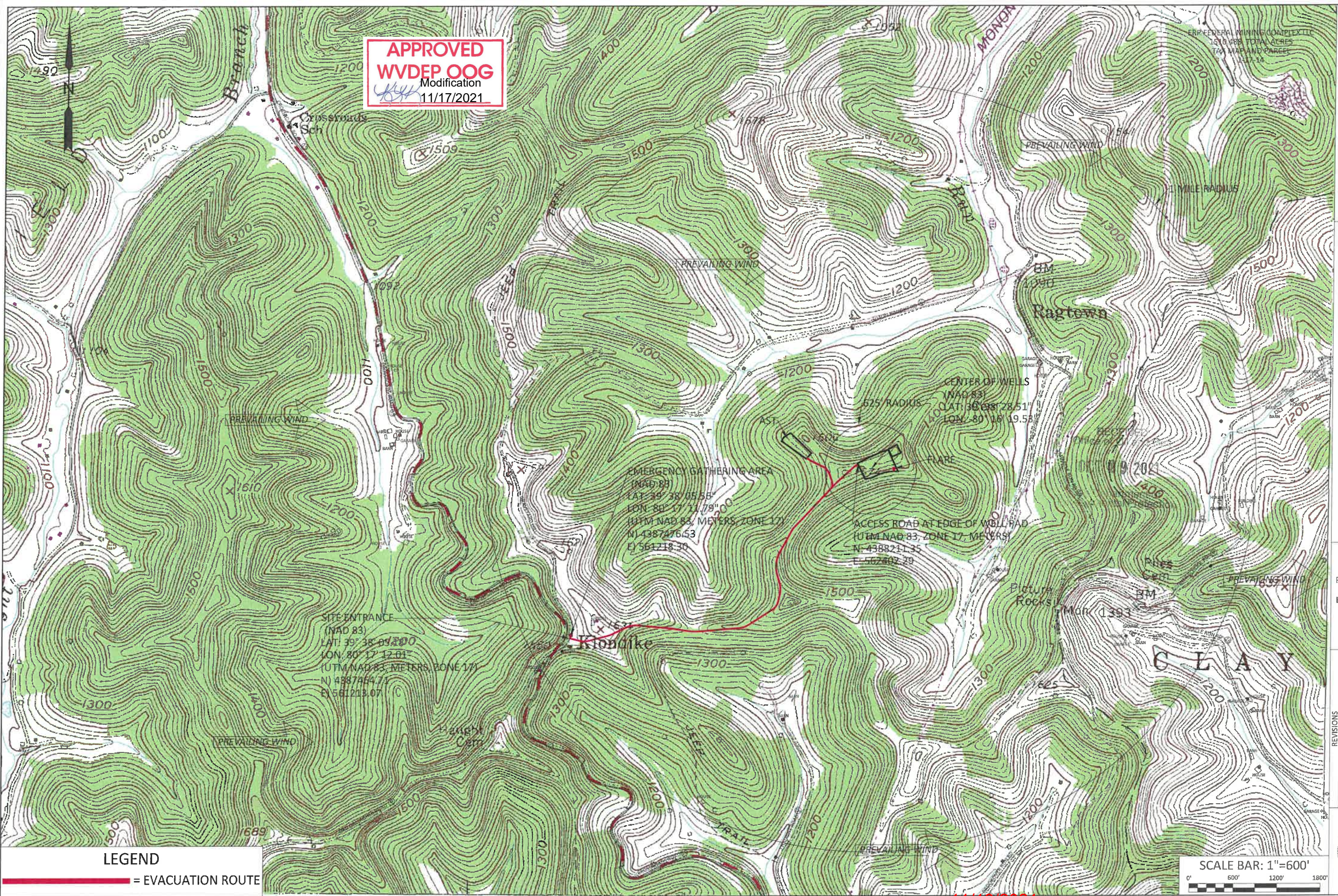


LEGEND
 = EVACUATION ROUTE



11/19/2021

APPROVED
WVDEP OOG
 Modification
 11/17/2021




BOARD, BENCHEK and ASSOC., INC.
 Engineering, Surveying, Construction,
 and Mining Services
 Southpointe, PA 15317 Phone: 724-746-1055

EVACUATION ROUTE/PREVAILING WIND

THIS DOCUMENT WAS PREPARED BY:
 BOARD, BENCHEK AND ASSOC., INC.
 FOR: NORTHEAST NATURAL ENERGY, LLC.

DATE:
 AUGUST 2020
 PHOENIX WELL PAD
 BATTELLE DISTRICT,
 MONONGALIA
 COUNTY, PA

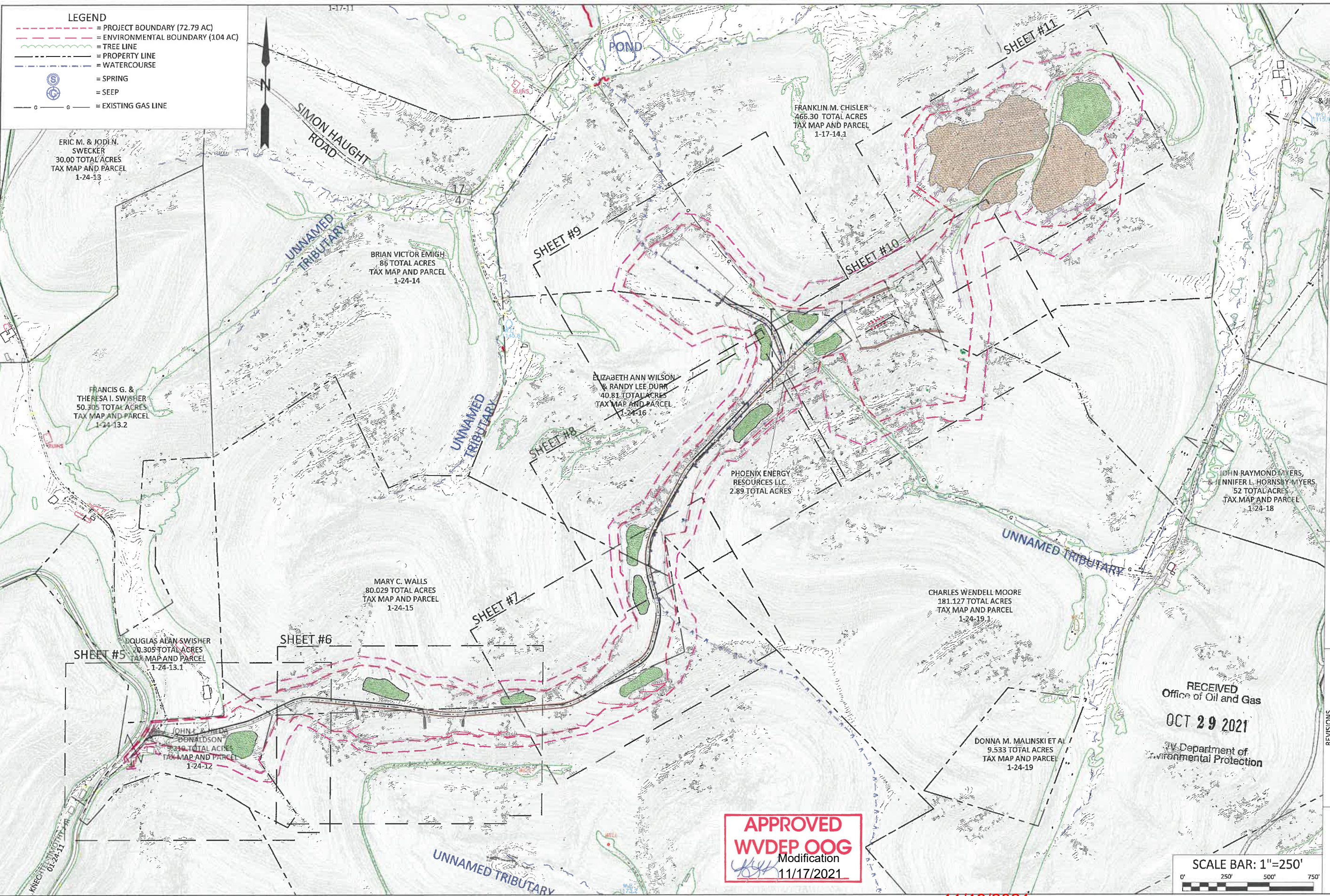
NO.	DATE	DESCRIPTION
2	9.22.21	REDESIGNED PRODUCTION AREA



LEGEND
 = EVACUATION ROUTE



11/19/2021



LEGEND

- - - - - PROJECT BOUNDARY (72.79 AC)
- - - - - ENVIRONMENTAL BOUNDARY (104 AC)
- - - - - TREE LINE
- - - - - PROPERTY LINE
- - - - - WATERCOURSE
- (S) = SPRING
- (G) = SEEP
- - - - - EXISTING GAS LINE

ERIC M. & JODI N. SWECKER
30.00 TOTAL ACRES
TAX MAP AND PARCEL
1-24-13

FRANCIS G. & THERESA I. SWISHER
50.305 TOTAL ACRES
TAX MAP AND PARCEL
1-24-13.2

DOUGLAS ALAN SWISHER
20.305 TOTAL ACRES
TAX MAP AND PARCEL
1-24-13.1

JOHN L. & NEDA DONALDSON
9.316 TOTAL ACRES
TAX MAP AND PARCEL
1-24-12

BRIAN VICTOR EMIGH
86 TOTAL ACRES
TAX MAP AND PARCEL
1-24-14

MARY C. WALLS
80.029 TOTAL ACRES
TAX MAP AND PARCEL
1-24-15

ELIZABETH ANN WILSON & RANDY LEE DURR
40.81 TOTAL ACRES
TAX MAP AND PARCEL
1-24-16

FRANKLIN M. CHISLER
466.30 TOTAL ACRES
TAX MAP AND PARCEL
1-17-14.1

PHOENIX ENERGY RESOURCES LLC
2.89 TOTAL ACRES

CHARLES WENDELL MOORE
181.127 TOTAL ACRES
TAX MAP AND PARCEL
1-24-19.1

DONNA M. MALINSKI ET AL
9.533 TOTAL ACRES
TAX MAP AND PARCEL
1-24-19

JOHN RAYMOND MYERS & JENNIFER L. HORNSBY MYERS
52 TOTAL ACRES
TAX MAP AND PARCEL
1-24-18

APPROVED
WVDEP OOG
Modification
11/17/2021



BOORD, BENCHEK and ASSOC., INC.
Engineering, Surveying, Construction,
and Mining Services
Southpointe, PA 15317 Phone: 724-746-1055

E&S CONTROL LAYOUT OVERVIEW

THIS DOCUMENT WAS PREPARED BY:
BOORD, BENCHEK AND ASSOC., INC.
FOR: NORTHEAST NATURAL ENERGY, LLC.

DATE:
AUGUST 2020

PHOENIX WELL PAD

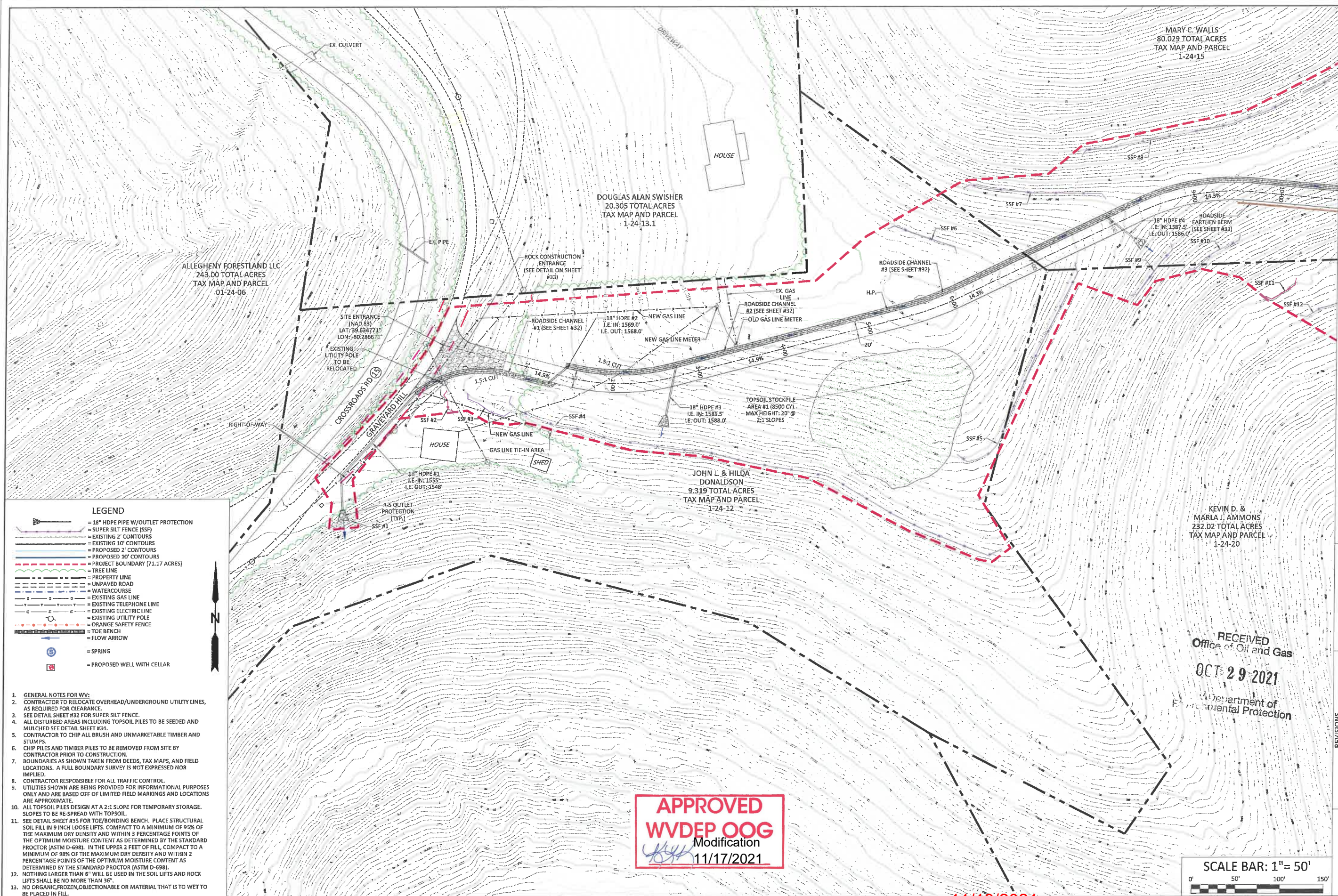
BATTELLE DISTRICT,
MONONGALIA
COUNTY, PA

RECEIVED
Office of Oil and Gas
OCT 29 2021
Department of
Environmental Protection

NO.	DATE	DESCRIPTION
1	8.20	REVISED PER WVDEP REVIEW COMMENTS ON 8.1.20
2	9.22.21	RE-DESIGNED PRODUCTION AREA



11/19/2021




LEGEND

- = 18" HDPE PIPE W/OUTLET PROTECTION
- = SUPER SILT FENCE (SSF)
- = EXISTING 2' CONTOURS
- = EXISTING 10' CONTOURS
- = PROPOSED 2' CONTOURS
- = PROPOSED 10' CONTOURS
- = PROJECT BOUNDARY (71.17 ACRES)
- = TREE LINE
- = PROPERTY LINE
- = UNPAVED ROAD
- = WATERCOURSE
- = EXISTING GAS LINE
- = EXISTING TELEPHONE LINE
- = EXISTING ELECTRIC LINE
- = EXISTING UTILITY POLE
- = ORANGE SAFETY FENCE
- = TOE BENCH
- = FLOW ARROW
- = SPRING
- = PROPOSED WELL WITH CELLAR

1. GENERAL NOTES FOR WVS
2. CONTRACTOR TO RELOCATE OVERHEAD/UNDERGROUND UTILITY LINES, AS REQUIRED FOR CLEARANCE.
3. SEE DETAIL SHEET #32 FOR SUPER SILT FENCE.
4. ALL DISTURBED AREAS INCLUDING TOPSOIL PILES TO BE SEEDED AND MULCHED SEE DETAIL SHEET #34.
5. CONTRACTOR TO CHIP ALL BRUSH AND UNMARKETABLE TIMBER AND STUMPS.
6. CHIP PILES AND TIMBER PILES TO BE REMOVED FROM SITE BY CONTRACTOR PRIOR TO CONSTRUCTION.
7. BOUNDARIES AS SHOWN TAKEN FROM DEEDS, TAX MAPS, AND FIELD LOCATIONS. A FULL BOUNDARY SURVEY IS NOT EXPRESSED NOR IMPLIED.
8. CONTRACTOR RESPONSIBLE FOR ALL TRAFFIC CONTROL.
9. UTILITIES SHOWN ARE BEING PROVIDED FOR INFORMATIONAL PURPOSES ONLY AND ARE BASED OFF OF LIMITED FIELD MARKINGS AND LOCATIONS ARE APPROXIMATE.
10. ALL TOPSOIL PILES DESIGN AT A 2:1 SLOPE FOR TEMPORARY STORAGE. SLOPES TO BE RE-SPREAD WITH TOPSOIL.
11. SEE DETAIL SHEET #35 FOR TOE/BONDING BENCH. PLACE STRUCTURAL SOIL FILL IN 9 INCH LOOSE LIFTS. COMPACT TO A MINIMUM OF 95% OF THE MAXIMUM DRY DENSITY AND WITHIN 3 PERCENTAGE POINTS OF THE OPTIMUM MOISTURE CONTENT AS DETERMINED BY THE STANDARD PROCTOR (ASTM D-698). IN THE UPPER 2 FEET OF FILL, COMPACT TO A MINIMUM OF 98% OF THE MAXIMUM DRY DENSITY AND WITHIN 2 PERCENTAGE POINTS OF THE OPTIMUM MOISTURE CONTENT AS DETERMINED BY THE STANDARD PROCTOR (ASTM D-698).
12. NOTHING LARGER THAN 6" WILL BE USED IN THE SOIL LIFTS AND ROCK LIFTS SHALL BE NO MORE THAN 36".
13. NO ORGANIC, FROZEN, OBJECTIONABLE OR MATERIAL THAT IS TO WET TO BE PLACED IN FILL.

APPROVED
WVDEP OOG
 Modification
 11/17/2021

11/19/2021



BOORD, BENCHEK and ASSOC., INC.
 Engineering, Surveying, Construction,
 and Mining Services
 Southpointe, PA 15317 Phone: 724-746-1055

E&S CONTROL LAYOUT

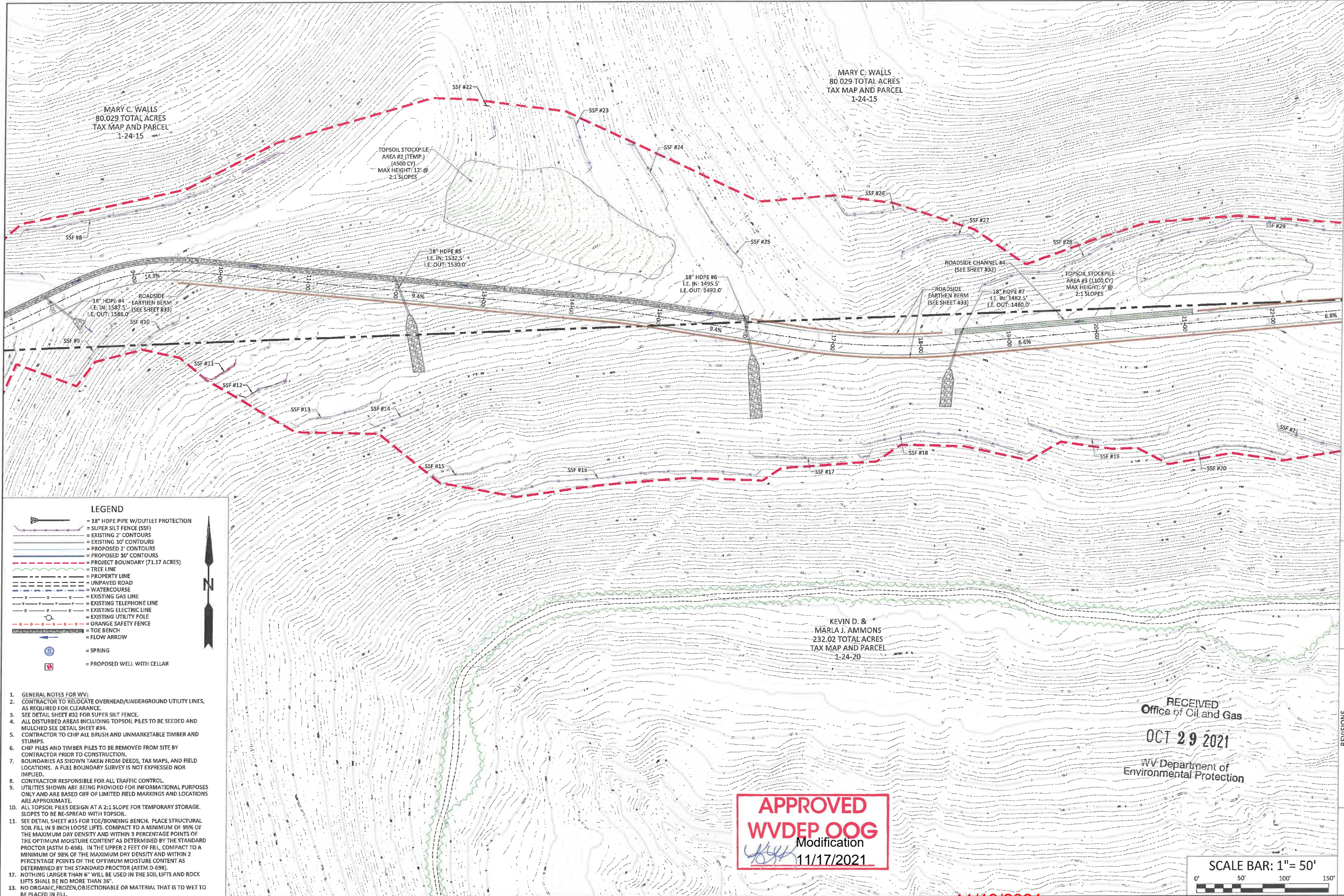
THIS DOCUMENT WAS PREPARED BY:
 BOORD, BENCHEK AND ASSOC., INC.
 FOR: NORTHEAST NATURAL ENERGY, LLC.

DATE:
 AUGUST 2020
 PHOENIX WELL PAD
 BATTELLE DISTRICT,
 MONONGALIA
 COUNTY, PA

RECEIVED
 Office of Oil and Gas
OCT 29 2021
 Department of
 Environmental Protection

NO.	DATE	DESCRIPTION
1	9.3.20	REVISED PER WVDEP REVIEW COMMENTS ON 9.1.20





LEGEND

- = 18" HDPE PIPE W/OUTLET PROTECTION
- = SUPER SILT FENCE (SSF)
- = EXISTING 2' CONTOURS
- = EXISTING 10' CONTOURS
- = PROPOSED 2' CONTOURS
- = PROPOSED 10' CONTOURS
- = PROJECT BOUNDARY (71.17 ACRES)
- = TREE LINE
- = PROPERTY LINE
- = UNPAVED ROAD
- = WATERCOURSE
- = EXISTING GAS LINE
- = EXISTING TELEPHONE LINE
- = EXISTING ELECTRIC LINE
- = EXISTING UTILITY POLE
- = ORANGE SAFETY FENCE
- = TOE BENCH
- = FLOW ARROW
- = SPRING
- = PROPOSED WELL WITH CELLAR

1. GENERAL NOTES FOR WV.
2. CONTRACTOR TO RELOCATE OVERHEAD/UNDERGROUND UTILITY LINES, AS REQUIRED FOR CLEARANCE.
3. SEE DETAIL SHEET #32 FOR SUPER SILT FENCE.
4. ALL DISTURBED AREAS INCLUDING TOPSOIL PILES TO BE SEEDED AND MULCHED SEE DETAIL SHEET #34.
5. CONTRACTOR TO CHIP ALL BRUSH AND UNMARKETABLE TIMBER AND STUMPS.
6. CHIP PILES AND TIMBER PILES TO BE REMOVED FROM SITE BY CONTRACTOR PRIOR TO CONSTRUCTION.
7. BOUNDARIES AS SHOWN TAKEN FROM DEEDS, TAX MAPS, AND FIELD LOCATIONS. A FULL BOUNDARY SURVEY IS NOT EXPRESSED NOR IMPLIED.
8. CONTRACTOR RESPONSIBLE FOR ALL TRAFFIC CONTROL.
9. UTILITIES SHOWN ARE BEING PROVIDED FOR INFORMATIONAL PURPOSES ONLY AND ARE BASED OFF OF LIMITED FIELD MARKINGS AND LOCATIONS ARE APPROXIMATE.
10. ALL TOPSOIL PILES DESIGN AT A 2:1 SLOPE FOR TEMPORARY STORAGE. SLOPES TO BE RE-SPREAD WITH TOPSOIL.
11. SEE DETAIL SHEET #35 FOR TOE/BONDING BENCH. PLACE STRUCTURAL SOIL FILL IN 9 INCH LOOSE LIFTS. COMPACT TO A MINIMUM OF 95% OF THE MAXIMUM DRY DENSITY AND WITHIN 3 PERCENTAGE POINTS OF THE OPTIMUM MOISTURE CONTENT AS DETERMINED BY THE STANDARD PROCTOR (ASTM D-698). IN THE UPPER 2 FEET OF FILL, COMPACT TO A MINIMUM OF 98% OF THE MAXIMUM DRY DENSITY AND WITHIN 2 PERCENTAGE POINTS OF THE OPTIMUM MOISTURE CONTENT AS DETERMINED BY THE STANDARD PROCTOR (ASTM D-698).
12. NOTHING LARGER THAN 6" WILL BE USED IN THE SOIL LIFTS AND ROCK LIFTS SHALL BE NO MORE THAN 36".
13. NO ORGANIC, FROZEN, OBJECTIONABLE OR MATERIAL THAT IS TO WET TO BE PLACED IN FILL.

APPROVED
WVDEP OOG
 Modification
 11/17/2021

RECEIVED
 Office of Oil and Gas
OCT 29 2021
 WV Department of
 Environmental Protection



BOORD, BENCHEK and ASSOC., INC.
 Engineering, Surveying, Construction,
 and Mining Services
 Southpointe, PA 15317 Phone: 724-746-1055

E&S CONTROL LAYOUT

THIS DOCUMENT WAS PREPARED BY:
 BOORD, BENCHEK AND ASSOC., INC.
 FOR: NORTHEAST NATURAL ENERGY, LLC.

DATE:
 AUGUST 2020
 PHOENIX WELL PAD
 BATTELLE DISTRICT,
 MONONGALIA COUNTY, PA

NO.	DATE	DESCRIPTION
1	9.3.20	REVISED PER WVDEP REVIEW COMMENTS ON 11.1.20

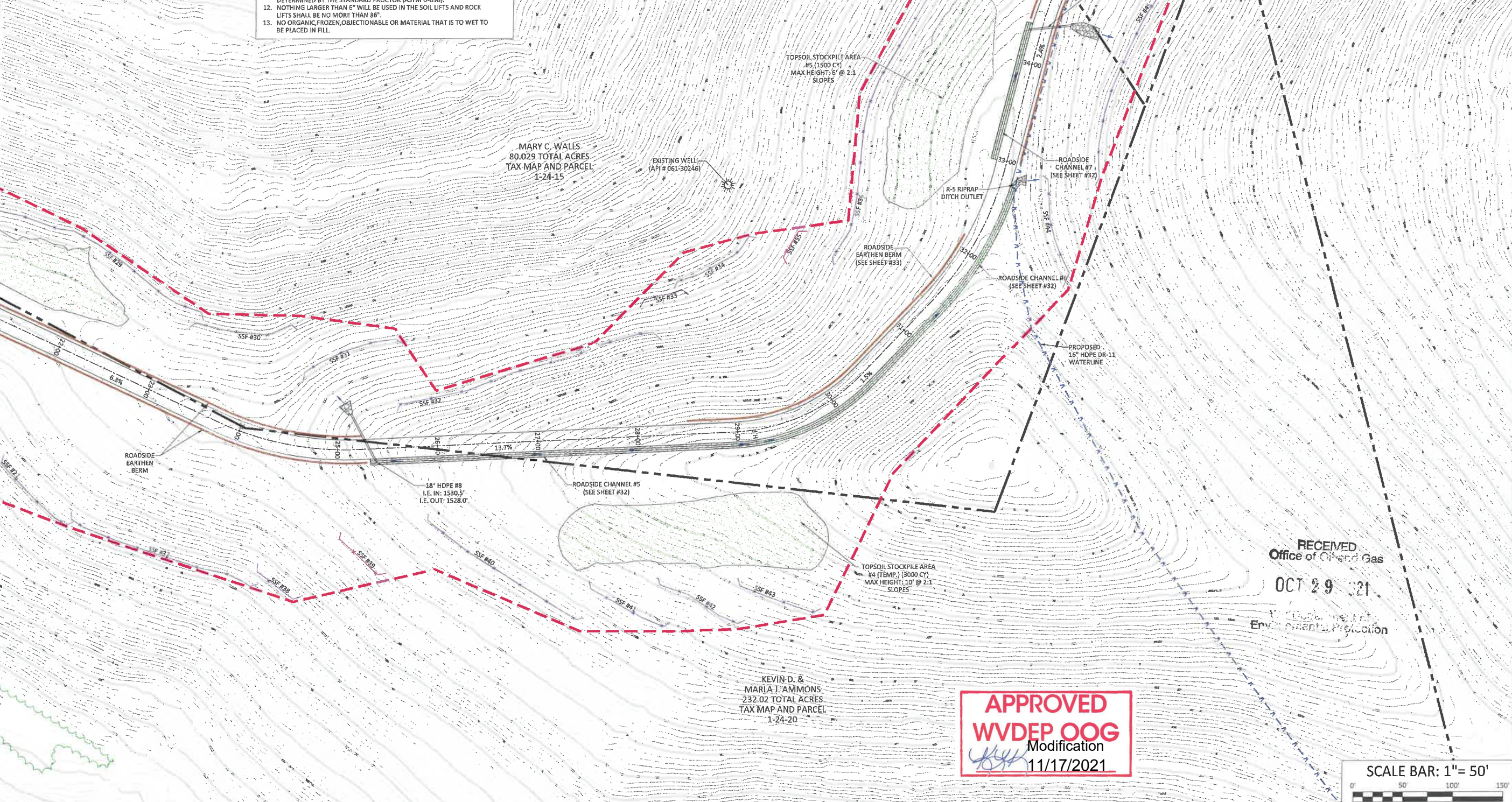


11/19/2021

LEGEND

- = 18" HDPE PIPE W/OUTLET PROTECTION
- = SUPER SILT FENCE (SSF)
- = EXISTING 2' CONTOURS
- = EXISTING 10' CONTOURS
- = PROPOSED 2' CONTOURS
- = PROPOSED 10' CONTOURS
- = PROJECT BOUNDARY (71.17 ACRES)
- = TREE LINE
- = PROPERTY LINE
- = UNPAVED ROAD
- = WATERCOURSE
- = EXISTING GAS LINE
- = EXISTING TELEPHONE LINE
- = EXISTING ELECTRIC LINE
- = EXISTING UTILITY POLE
- = ORANGE SAFETY FENCE
- = TOE BENCH
- = FLOW ARROW
- = SPRING
- = PROPOSED WELL WITH CELLAR

1. GENERAL NOTES FOR WV:
2. CONTRACTOR TO RELOCATE OVERHEAD/UNDERGROUND UTILITY LINES, AS REQUIRED FOR CLEARANCE.
3. SEE DETAIL SHEET #32 FOR SUPER SILT FENCE.
4. ALL DISTURBED AREAS INCLUDING TOPSOIL PILES TO BE SEEDED AND MULCHED SEE DETAIL SHEET #34.
5. CONTRACTOR TO CHIP ALL BRUSH AND UNMARKETABLE TIMBER AND STUMPS.
6. CHIP PILES AND TIMBER PILES TO BE REMOVED FROM SITE BY CONTRACTOR PRIOR TO CONSTRUCTION.
7. BOUNDARIES AS SHOWN TAKEN FROM DEEDS, TAX MAPS, AND FIELD LOCATIONS. A FULL BOUNDARY SURVEY IS NOT EXPRESSED NOR IMPLIED.
8. CONTRACTOR RESPONSIBLE FOR ALL TRAFFIC CONTROL.
9. UTILITIES SHOWN ARE BEING PROVIDED FOR INFORMATIONAL PURPOSES ONLY AND ARE BASED OFF OF LIMITED FIELD MARKINGS AND LOCATIONS ARE APPROXIMATE.
10. ALL TOPSOIL PILES DESIGN AT A 2:1 SLOPE FOR TEMPORARY STORAGE. SLOPES TO BE RE-SPREAD WITH TOPSOIL.
11. SEE DETAIL SHEET #35 FOR TOE/BONDING BENCH. PLACE STRUCTURAL SOIL FILL IN 9" HIGH LOOSE LIFTS. COMPACT TO A MINIMUM OF 95% OF THE MAXIMUM DRY DENSITY AND WITHIN 3 PERCENTAGE POINTS OF THE OPTIMUM MOISTURE CONTENT AS DETERMINED BY THE STANDARD PROCTOR (ASTM D-698). IN THE UPPER 2 FEET OF FILL, COMPACT TO A MINIMUM OF 98% OF THE MAXIMUM DRY DENSITY AND WITHIN 2 PERCENTAGE POINTS OF THE OPTIMUM MOISTURE CONTENT AS DETERMINED BY THE STANDARD PROCTOR (ASTM D-698).
12. NOTHING LARGER THAN 5" WILL BE USED IN THE SOIL LIFTS AND ROCK LIFTS SHALL BE NO MORE THAN 36".
13. NO ORGANIC, FROZEN, OBJECTIONABLE OR MATERIAL THAT IS TO WET TO BE PLACED IN FILL.



BOORD, BENCHEK and ASSOC., INC.
 Engineering, Surveying, Construction,
 and Mining Services
 Southpointe, PA 15317 Phone: 724-746-1055


E&S CONTROL LAYOUT

THIS DOCUMENT WAS PREPARED BY:
 BOORD, BENCHEK AND ASSOC., INC.
 FOR: NORTHEAST NATURAL ENERGY, LLC.

DATE:
 AUGUST 2020
 PHOENIX WELL PAD
 BATTELLE DISTRICT,
 MONONGALIA
 COUNTY, PA

RECEIVED
 Office of Oil and Gas
 OCT 29 2021
 Environmental Protection

APPROVED
WVDEP OOG
 Modification
 11/17/2021



NO.	DATE	DESCRIPTION
1	9.3.20	REVISED PER WVDEP REVIEW COMMENTS ON 9.1.20

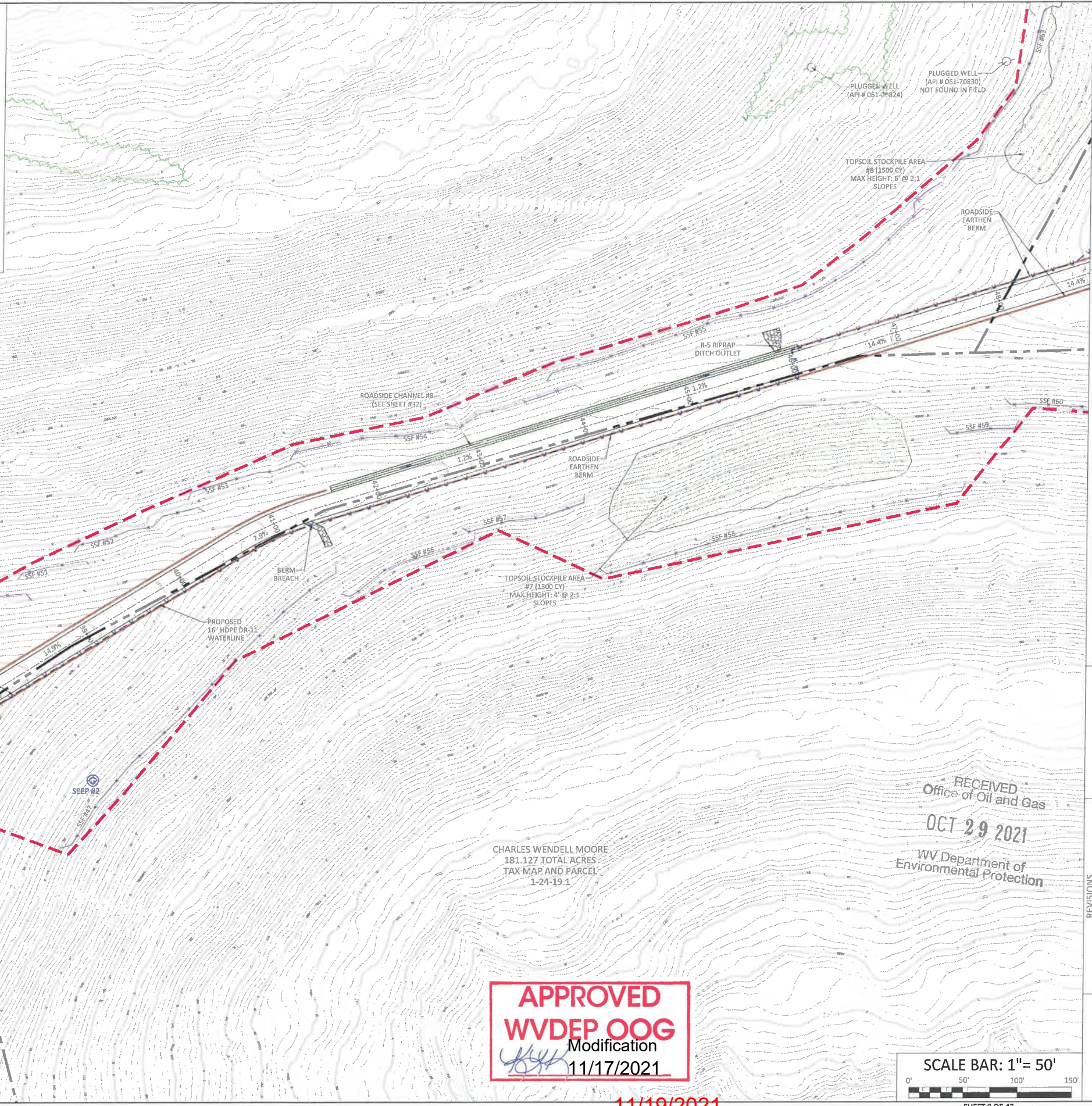


11/19/2021

LEGEND

- = 18" HDPE PIPE W/OUTLET PROTECTION
- = SUPER SILT FENCE (SSF)
- = EXISTING 2' CONTOURS
- = EXISTING 10' CONTOURS
- = PROPOSED 2' CONTOURS
- = PROPOSED 10' CONTOURS
- = PROJECT BOUNDARY (71.17 ACRES)
- = TREE LINE
- = PROPERTY LINE
- = UNPAVED ROAD
- = WATERCOURSE
- = EXISTING GAS LINE
- = EXISTING TELEPHONE LINE
- = EXISTING ELECTRIC LINE
- = EXISTING UTILITY POLE
- = ORANGE SAFETY FENCE
- = TOE BENCH
- = FLOW ARROW
- = SPRING
- = PROPOSED WELL WITH CELLAR

1. GENERAL NOTES FOR WV:
2. CONTRACTOR TO RELOCATE OVERHEAD/UNDERGROUND UTILITY LINES, AS REQUIRED FOR CLEARANCE.
3. SEE DETAIL SHEET #32 FOR SUPER SILT FENCE.
4. ALL DISTURBED AREAS INCLUDING TOPSOIL PILES TO BE SEEDED AND MULCHED SEE DETAIL SHEET #34.
5. CONTRACTOR TO CHIP ALL BRUSH AND UNMARKETABLE TIMBER AND STUMPS.
6. CHIP PILES AND TIMBER PILES TO BE REMOVED FROM SITE BY CONTRACTOR PRIOR TO CONSTRUCTION.
7. BOUNDARIES AS SHOWN TAKEN FROM DEEDS, TAX MAPS, AND FIELD LOCATIONS. A FULL BOUNDARY SURVEY IS NOT EXPRESSED NOR IMPLIED.
8. CONTRACTOR RESPONSIBLE FOR ALL TRAFFIC CONTROL.
9. UTILITIES SHOWN ARE BEING PROVIDED FOR INFORMATIONAL PURPOSES ONLY AND ARE BASED OFF OF LIMITED FIELD MARKINGS AND LOCATIONS ARE APPROXIMATE.
10. ALL TOPSOIL PILES DESIGN AT A 2:1 SLOPE FOR TEMPORARY STORAGE. SLOPES TO BE RE-SPREAD WITH TOPSOIL.
11. SEE DETAIL SHEET #35 FOR TOE/BONDING BENCH. PLACE STRUCTURAL SOIL FILL IN 9 INCH LOOSE LIFTS. COMPACT TO A MINIMUM OF 95% OF THE MAXIMUM DRY DENSITY AND WITHIN 3 PERCENTAGE POINTS OF THE OPTIMUM MOISTURE CONTENT AS DETERMINED BY THE STANDARD PROCTOR (ASTM D-698). IN THE UPPER 2 FEET OF FILL, COMPACT TO A MINIMUM OF 98% OF THE MAXIMUM DRY DENSITY AND WITHIN 2 PERCENTAGE POINTS OF THE OPTIMUM MOISTURE CONTENT AS DETERMINED BY THE STANDARD PROCTOR (ASTM D-698).
12. NOTHING LARGER THAN 6" WILL BE USED IN THE SOIL LIFTS AND ROCK LIFTS SHALL BE NO MORE THAN 36".
13. NO ORGANIC, FROZEN, OBJECTIONABLE OR MATERIAL THAT IS TO WET TO BE PLACED IN FILL.



BOORD, BENCHEK and ASSOC., INC.
 Engineering, Surveying, Construction,
 and Mining Services
 Southpointe, PA 15317 Phone: 724-746-1055

E&S CONTROL LAYOUT


THIS DOCUMENT WAS PREPARED BY:
 BOORD, BENCHEK AND ASSOC., INC.
 FOR: NORTHEAST NATURAL ENERGY, LLC.

DATE:
 AUGUST 2020
 PHOENIX WELL PAD
 BATTELLE DISTRICT,
 MONONGALIA COUNTY, PA

RECEIVED
 Office of Oil and Gas
 OCT 29 2021
 WV Department of
 Environmental Protection

NO.	DATE	DESCRIPTION
1	9.3.20	REVISED PER WVDEP REVIEW COMMENTS ON 9.1.20

APPROVED
WVDEP OOG
 Modification
 11/17/2021

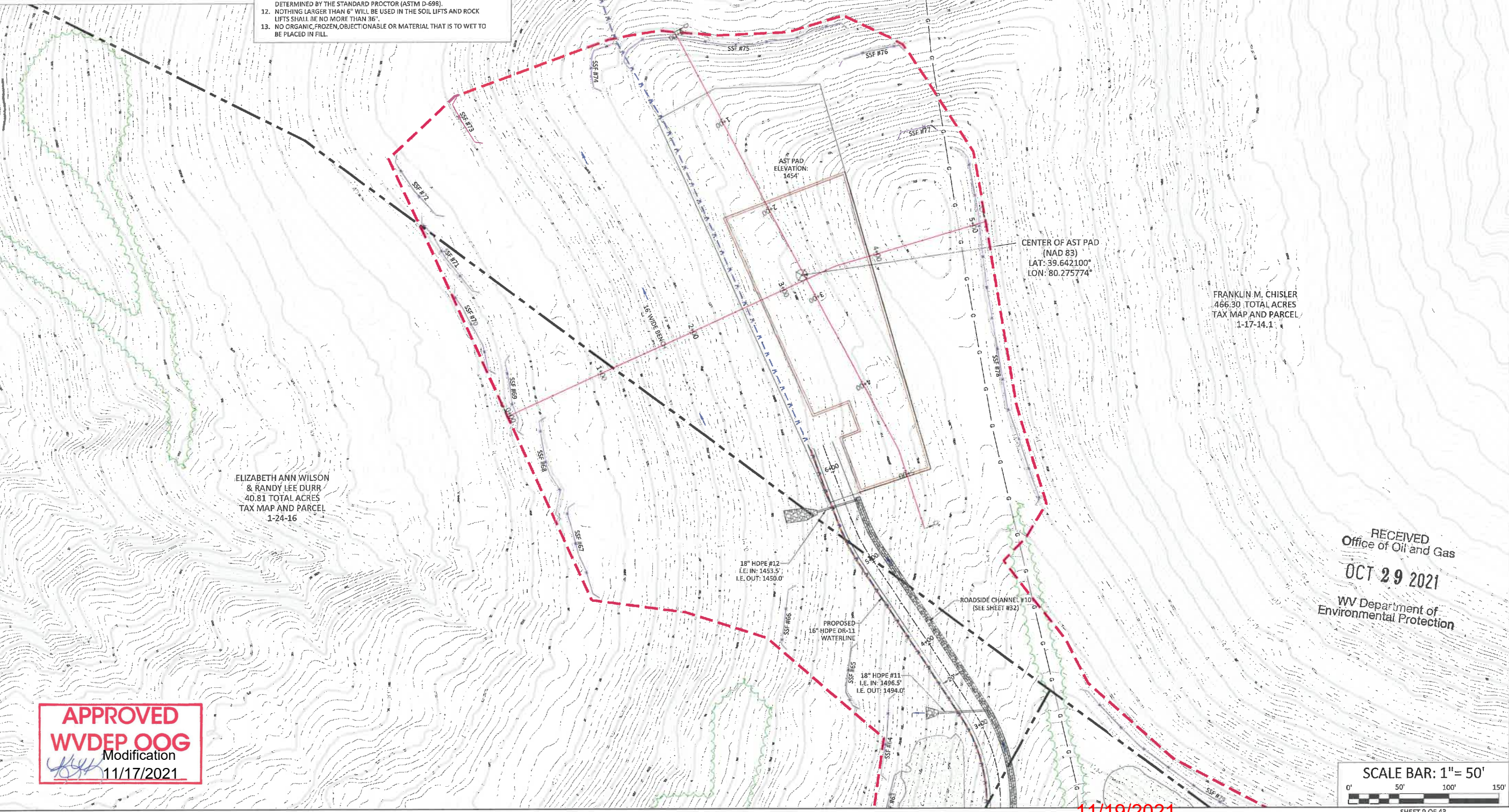


11/19/2021

LEGEND


- 18" HDPE PIPE W/OUTLET PROTECTION
- SUPER SILT FENCE (SSF)
- EXISTING 2' CONTOURS
- EXISTING 10' CONTOURS
- PROPOSED 2' CONTOURS
- PROPOSED 10' CONTOURS
- PROJECT BOUNDARY (71.17 ACRES)
- TREE LINE
- PROPERTY LINE
- UNPAVED ROAD
- WATERCOURSE
- EXISTING GAS LINE
- EXISTING TELEPHONE LINE
- EXISTING ELECTRIC LINE
- EXISTING UTILITY POLE
- ORANGE SAFETY FENCE
- TOE BENCH
- FLOW ARROW
- SPRING
- PROPOSED WELL WITH CELLAR

1. GENERAL NOTES FOR WV:
2. CONTRACTOR TO RELOCATE OVERHEAD/UNDERGROUND UTILITY LINES, AS REQUIRED FOR CLEARANCE.
3. SEE DETAIL SHEET #32 FOR SUPER SILT FENCE.
4. ALL DISTURBED AREAS INCLUDING TOPSOIL PILES TO BE SEEDED AND MULCHED SEE DETAIL SHEET #34.
5. CONTRACTOR TO CHIP ALL BRUSH AND UNMARKETABLE TIMBER AND STUMPS.
6. CHIP PILES AND TIMBER PILES TO BE REMOVED FROM SITE BY CONTRACTOR PRIOR TO CONSTRUCTION.
7. BOUNDARIES AS SHOWN TAKEN FROM DEEDS, TAX MAPS, AND FIELD LOCATIONS. A FULL BOUNDARY SURVEY IS NOT EXPRESSED NOR IMPLIED.
8. CONTRACTOR RESPONSIBLE FOR ALL TRAFFIC CONTROL.
9. UTILITIES SHOWN ARE BEING PROVIDED FOR INFORMATIONAL PURPOSES ONLY AND ARE BASED OFF OF LIMITED FIELD MARKINGS AND LOCATIONS ARE APPROXIMATE.
10. ALL TOPSOIL PILES DESIGN AT A 2:1 SLOPE FOR TEMPORARY STORAGE. SLOPES TO BE RE-SPREAD WITH TOPSOIL.
11. SEE DETAIL SHEET #35 FOR TOE/BONDING BENCH. PLACE STRUCTURAL SOIL FILL IN 9 INCH LOOSE LIFTS. COMPACT TO A MINIMUM OF 95% OF THE MAXIMUM DRY DENSITY AND WITHIN 3 PERCENTAGE POINTS OF THE OPTIMUM MOISTURE CONTENT AS DETERMINED BY THE STANDARD PROCTOR (ASTM D-698). IN THE UPPER 2 FEET OF FILL, COMPACT TO A MINIMUM OF 98% OF THE MAXIMUM DRY DENSITY AND WITHIN 2 PERCENTAGE POINTS OF THE OPTIMUM MOISTURE CONTENT AS DETERMINED BY THE STANDARD PROCTOR (ASTM D-698).
12. NOTHING LARGER THAN 6" WILL BE USED IN THE SOIL LIFTS AND ROCK LIFTS SHALL BE NO MORE THAN 36".
13. NO ORGANIC, FROZEN, OBJECTIONABLE OR MATERIAL THAT IS TO WET TO BE PLACED IN FILL.



APPROVED
WVDEP OOG
 Modification
 11/17/2021

RECEIVED
 Office of Oil and Gas
OCT 29 2021
 WV Department of
 Environmental Protection



BOORD, BENCHEK and ASSOC., INC.
 Engineering, Surveying, Construction,
 and Mining Services
 Southpointe, PA 15317 Phone: 724-746-1055

E&S CONTROL LAYOUT


THIS DOCUMENT WAS PREPARED BY:
 BOORD, BENCHEK AND ASSOC., INC.
 FOR: NORTHEAST NATURAL ENERGY, LLC.

DATE:
 AUGUST 2020

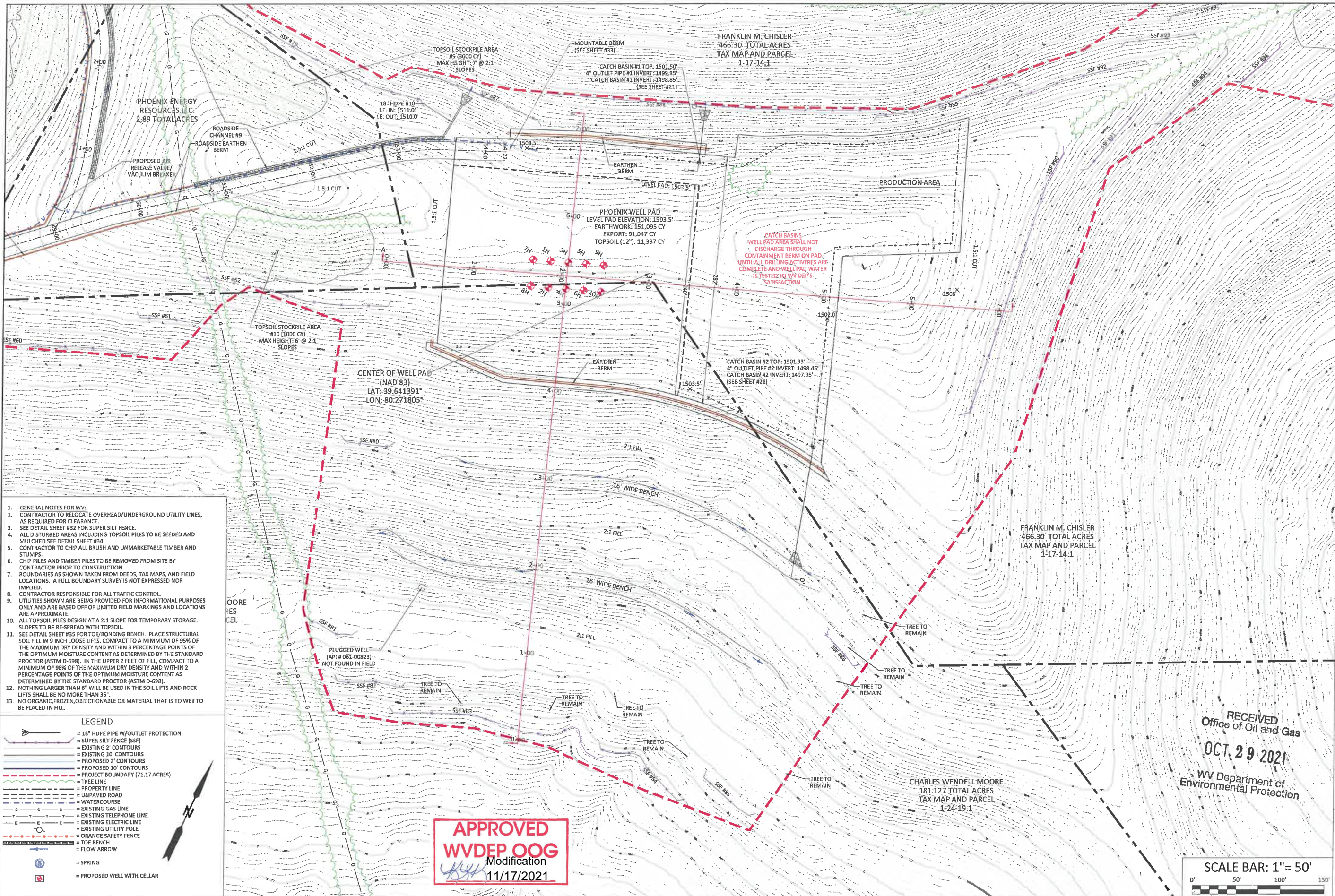
PHOENIX WELL PAD

BATTELLE DISTRICT,
 MONONGALIA
 COUNTY, PA

NO.	DATE	DESCRIPTION
1	9.3.20	REVISED PER WVDEP REVIEW COMMENTS ON 9.3.20



11/19/2021



BOORD, BENCHEK and ASSOC., INC.
 Engineering, Surveying, Construction,
 and Mining Services
 Southpointe, PA 15317 Phone: 724-746-1055

E&S CONTROL LAYOUT

THIS DOCUMENT WAS PREPARED BY:
 BOORD, BENCHEK AND ASSOC., INC.
 FOR: NORTHEAST NATURAL ENERGY, LLC.

DATE:
 AUGUST 2020

PHOENIX WELL PAD
 BATTELLE DISTRICT,
 MONONGALIA COUNTY, PA

NO.	DATE	DESCRIPTION
1	8.3.20	REVISED PER WVDEP REVIEW COMMENTS
2	9.22.21	RE-DESIGNED PRODUCTION AREA



11/19/2021

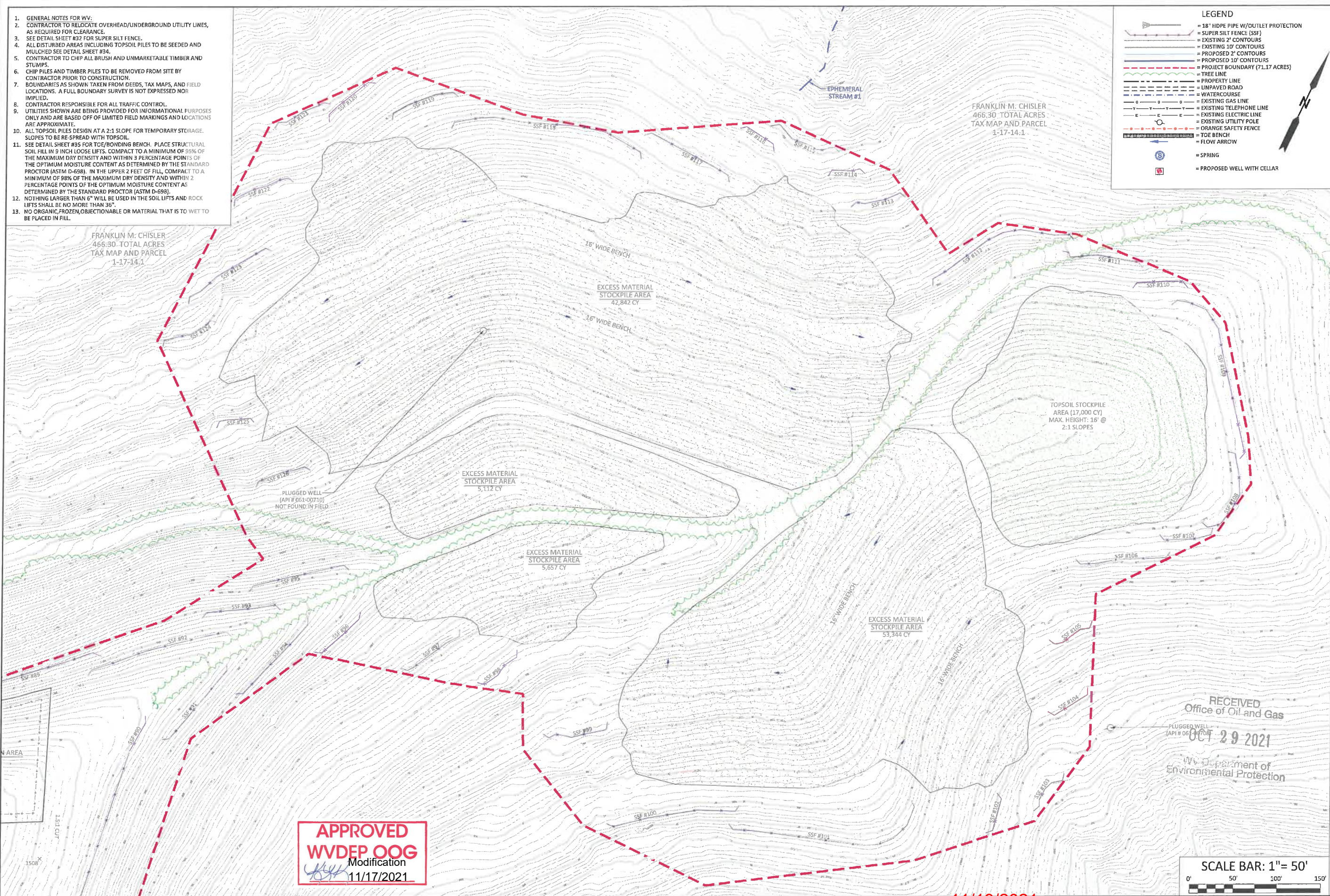
- GENERAL NOTES FOR WW.
- CONTRACTOR TO RELOCATE OVERHEAD/UNDERGROUND UTILITY LINES, AS REQUIRED FOR CLEARANCE.
- SEE DETAIL SHEET #37 FOR SUPER SILT FENCE.
- ALL DISTURBED AREAS INCLUDING TOPSOIL PILES TO BE SEEDED AND MULCHED SEE DETAIL SHEET #34.
- CONTRACTOR TO CHIP ALL BRUSH AND UNMARKETABLE TIMBER AND STUMPS.
- CHIP PILES AND TIMBER PILES TO BE REMOVED FROM SITE BY CONTRACTOR PRIOR TO CONSTRUCTION.
- BOUNDARIES AS SHOWN TAKEN FROM DEEDS, TAX MAPS, AND FIELD LOCATIONS. A FULL BOUNDARY SURVEY IS NOT EXPRESSED NOR IMPLIED.
- CONTRACTOR RESPONSIBLE FOR ALL TRAFFIC CONTROL.
- UTILITIES SHOWN ARE BEING PROVIDED FOR INFORMATIONAL PURPOSES ONLY AND ARE BASED OFF OF LIMITED FIELD MARKINGS AND LOCATIONS ARE APPROXIMATE.
- ALL TOPSOIL PILES DESIGN AT A 2:1 SLOPE FOR TEMPORARY STORAGE. SLOPES TO BE RE-SPREAD WITH TOPSOIL.
- SEE DETAIL SHEET #35 FOR TOE/BONDING BENCH. PLACE STRUCTURAL SOIL FILL IN 9 INCH LOOSE LIFTS. COMPACT TO A MINIMUM OF 95% OF THE MAXIMUM DRY DENSITY AND WITHIN 3 PERCENTAGE POINTS OF THE OPTIMUM MOISTURE CONTENT AS DETERMINED BY THE STANDARD PROCTOR (ASTM D-698). IN THE UPPER 2 FEET OF FILL, COMPACT TO A MINIMUM OF 98% OF THE MAXIMUM DRY DENSITY AND WITHIN 2 PERCENTAGE POINTS OF THE OPTIMUM MOISTURE CONTENT AS DETERMINED BY THE STANDARD PROCTOR (ASTM D-698).
- NOTHING LARGER THAN 6" WILL BE USED IN THE SOIL LIFTS AND ROCK LIFTS SHALL BE NO MORE THAN 36".
- NO ORGANIC, FROZEN, OBJECTIONABLE OR MATERIAL THAT IS TO WET TO BE PLACED IN FILL.

FRANKLIN M. CHISLER
466.30 TOTAL ACRES
TAX MAP AND PARCEL
1-17-14.1


FRANKLIN M. CHISLER
466.30 TOTAL ACRES
TAX MAP AND PARCEL
1-17-14.1

LEGEND

- 18" HDPE PIPE W/OUTLET PROTECTION
- SUPER SILT FENCE (SSF)
- EXISTING 2" CONTOURS
- EXISTING 10' CONTOURS
- PROPOSED 2" CONTOURS
- PROPOSED 10' CONTOURS
- PROJECT BOUNDARY (71.17 ACRES)
- TREE LINE
- PROPERTY LINE
- UNPAVED ROAD
- WATERCOURSE
- EXISTING GAS LINE
- EXISTING TELEPHONE LINE
- EXISTING UTILITY POLE
- EXISTING ELECTRIC LINE
- EXISTING TELEPHONE POLE
- ORANGE SAFETY FENCE
- TOE BENCH
- FLOW ARROW
- SPRING
- PROPOSED WELL WITH CELLAR



APPROVED
WVDEP OOG
Modification
11/17/2021



BOORD, BENCHEK and ASSOC., INC.
Engineering, Surveying, Construction,
and Mining Services
Southpointe, PA 15317 Phone: 724-746-1055

E&S CONTROL LAYOUT

THIS DOCUMENT WAS PREPARED BY:
BOORD, BENCHEK AND ASSOC., INC.
FOR: NORTHEAST NATURAL ENERGY, LLC.

DATE:
AUGUST 2020
PHOENIX WELL PAD
BATTELLE DISTRICT,
MONONGALIA COUNTY, PA

NO.	DATE	DESCRIPTION
1	9.3.20	REVISED PER WVDEP REVIEW COMMENTS
2	9.22.21	RE-DESIGNED PRODUCTION AREA

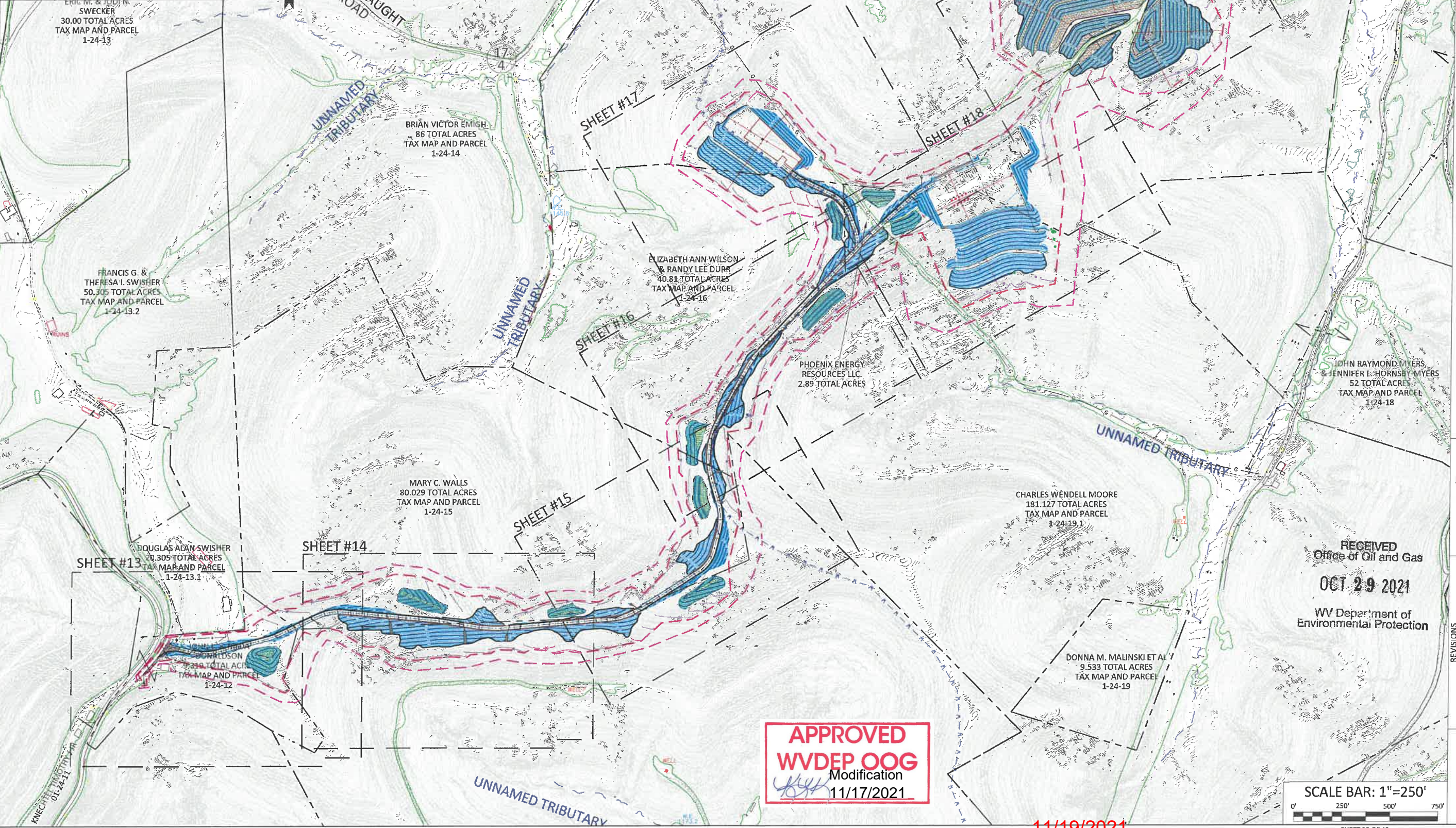
RECEIVED
Office of Oil and Gas
29 2021
WV Department of
Environmental Protection



11/19/2021

LEGEND

- - - - - PROJECT BOUNDARY (72.79 AC)
- - - - - ENVIRONMENTAL BOUNDARY (104 AC)
- - - - - TREE LINE
- - - - - PROPERTY LINE
- - - - - WATERCOURSE
- ⊙ SPRING
- ⊙ SEEP
- - - - - EXISTING GAS LINE



ERIC W. & JUDITH SWECKER
30.00 TOTAL ACRES
TAX MAP AND PARCEL
1-24-13

FRANCIS G. & THERESA I. SWISHER
50.305 TOTAL ACRES
TAX MAP AND PARCEL
1-24-13.2

BRIAN VICTOR EMIGH
86 TOTAL ACRES
TAX MAP AND PARCEL
1-24-14

ELIZABETH ANN WILSON & RANDY LEE DURM
40.81 TOTAL ACRES
TAX MAP AND PARCEL
1-24-16

FRANKLIN M. CHISLER
466.30 TOTAL ACRES
TAX MAP AND PARCEL
1-17-14.1

PHOENIX ENERGY RESOURCES LLC
2.89 TOTAL ACRES

JOHN RAYMOND MYERS & JENNIFER L. HORNSBY MYERS
52 TOTAL ACRES
TAX MAP AND PARCEL
1-24-18

MARY C. WALLS
80.029 TOTAL ACRES
TAX MAP AND PARCEL
1-24-15

CHARLES WENDELL MOORE
181.127 TOTAL ACRES
TAX MAP AND PARCEL
1-24-19.1

DOUGLAS ALAN SWISHER
70.305 TOTAL ACRES
TAX MAP AND PARCEL
1-24-13.1

DAVID WILSON
9.336 TOTAL ACRES
TAX MAP AND PARCEL
1-24-12

DONNA M. MALINSKI ET AL
9.533 TOTAL ACRES
TAX MAP AND PARCEL
1-24-19

APPROVED
WVDEP OOG
Modification
11/17/2021

RECEIVED
Office of Oil and Gas
OCT 29 2021
WV Department of Environmental Protection

SCALE BAR: 1"=250'
0' 250' 500' 750'

BOORD, BENCHEK and ASSOC., INC.
Engineering, Surveying, Construction,
and Mining Services
Southpointe, PA 15317 Phone: 724-746-1055

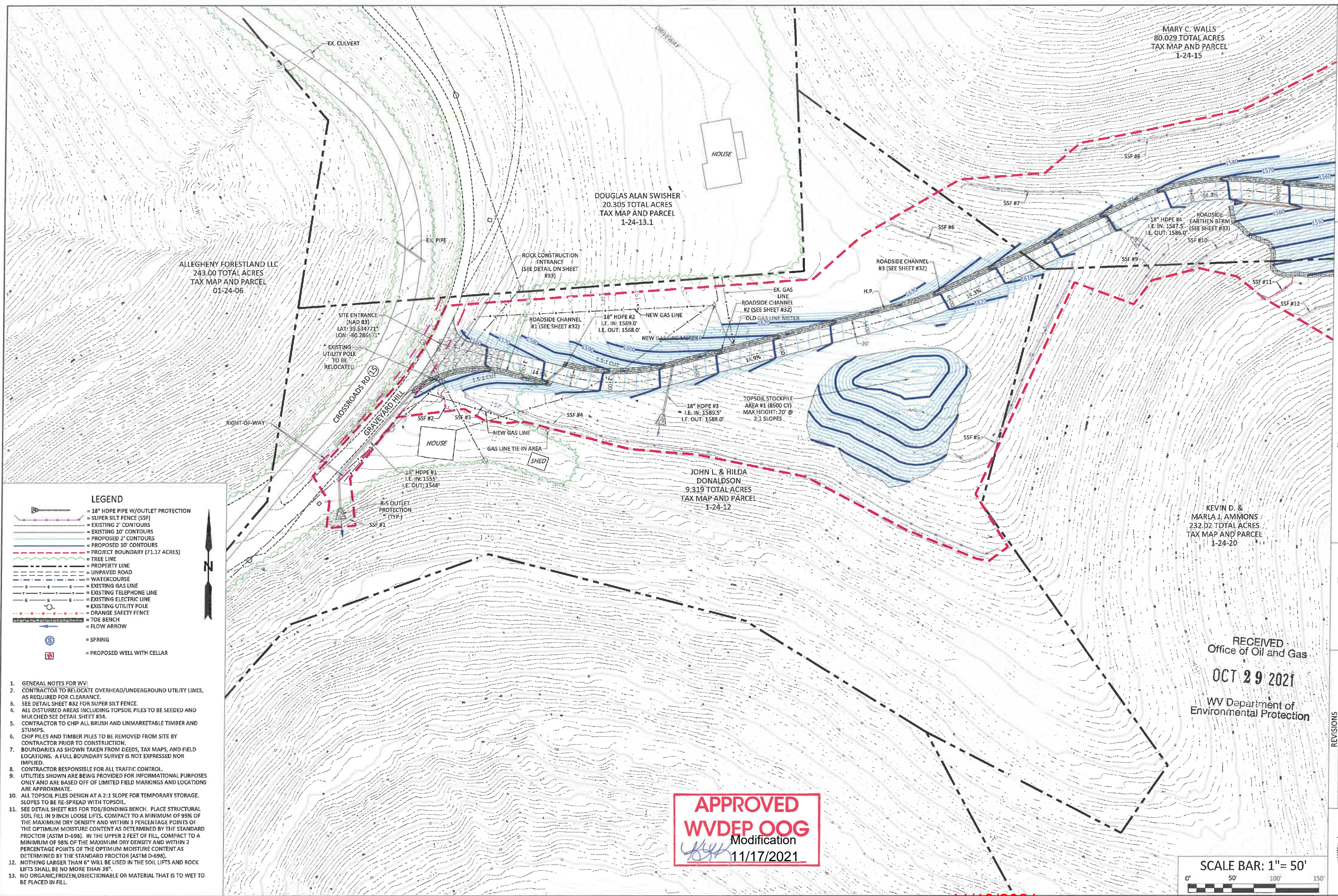
E&S CONTROL AND SITE PLAN OVERVIEW
THIS DOCUMENT WAS PREPARED BY:
BOORD, BENCHEK AND ASSOC., INC.
FOR: NORTHEAST NATURAL ENERGY, LLC.

DATE:
AUGUST 2020
PHOENIX WELL PAD
BATTELLE DISTRICT,
MONONGALIA
COUNTY, PA

NO.	DATE	DESCRIPTION
1	9.3.20	REVISED PER WVDEP REVIEW COMMENTS ON 9.3.20
2	9.22.21	RE-DESIGNED PRODUCTION AREA



11/19/2021



LEGEND

- = 18" HDPE PIPE W/OUTLET PROTECTION
- = SUPER SILT FENCE (SSF)
- = EXISTING 2' CONTOURS
- = EXISTING 10' CONTOURS
- = PROPOSED 2' CONTOURS
- = PROPOSED 10' CONTOURS
- = PROJECT BOUNDARY (71.17 ACRES)
- = TREE LINE
- = PROPERTY LINE
- = UNPAVED ROAD
- = WATERCOURSE
- = EXISTING GAS LINE
- = EXISTING TELEPHONE LINE
- = EXISTING ELECTRIC LINE
- = EXISTING UTILITY POLE
- = ORANGE SAFETY FENCE
- = TOE BENCH
- = FLOW ARROW
- = SPRING
- = PROPOSED WELL WITH CELLAR

1. GENERAL NOTES FOR WV:
2. CONTRACTOR TO RELOCATE OVERHEAD/UNDERGROUND UTILITY LINES, AS REQUIRED FOR CLEARANCE.
3. SEE DETAIL SHEET #32 FOR SUPER SILT FENCE.
4. ALL DISTURBED AREAS INCLUDING TOPSOIL PILES TO BE SEEDED AND MULCHED SEE DETAIL SHEET #34.
5. CONTRACTOR TO CHIP ALL BRUSH AND UNMARKETABLE TIMBER AND STUMPS.
6. CHIP PILES AND TIMBER PILES TO BE REMOVED FROM SITE BY CONTRACTOR PRIOR TO CONSTRUCTION.
7. BOUNDARIES AS SHOWN TAKEN FROM DEEDS, TAX MAPS, AND FIELD LOCATIONS. A FULL BOUNDARY SURVEY IS NOT EXPRESSED NOR IMPLIED.
8. CONTRACTOR RESPONSIBLE FOR ALL TRAFFIC CONTROL.
9. UTILITIES SHOWN ARE BEING PROVIDED FOR INFORMATIONAL PURPOSES ONLY AND ARE BASED OFF OF LIMITED FIELD MARKINGS AND LOCATIONS ARE APPROXIMATE.
10. ALL TOPSOIL PILES DESIGN AT A 2:1 SLOPE FOR TEMPORARY STORAGE. SLOPES TO BE RE-SPREAD WITH TOPSOIL.
11. SEE DETAIL SHEET #35 FOR TOE/BONDING BENCH. PLACE STRUCTURAL SOIL FILL IN 9 INCH LOOSE LIFTS. COMPACT TO A MINIMUM OF 95% OF THE MAXIMUM DRY DENSITY AND WITHIN 3 PERCENTAGE POINTS OF THE OPTIMUM MOISTURE CONTENT AS DETERMINED BY THE STANDARD PROCTOR (ASTM D-698). IN THE UPPER 2 FEET OF FILL, COMPACT TO A MINIMUM OF 98% OF THE MAXIMUM DRY DENSITY AND WITHIN 2 PERCENTAGE POINTS OF THE OPTIMUM MOISTURE CONTENT AS DETERMINED BY THE STANDARD PROCTOR (ASTM D-698).
12. NOTHING LARGER THAN 6" WILL BE USED IN THE SOIL LIFTS AND ROCK LIFTS SHALL BE NO MORE THAN 36".
13. NO ORGANIC, FROZEN, OBJECTIONABLE OR MATERIAL THAT IS TO WET TO BE PLACED IN FILL.

APPROVED
WVDEP OOG
 Modification
[Signature]
 11/17/2021

SCALE BAR: 1" = 50'
 0' 50' 100' 150'

BOORD, BENCHEK and ASSOC., INC.
 Engineering, Surveying, Construction,
 and Mining Services
 Southpointe, PA 15317 Phone: 724-746-1055

E&S CONTROL AND SITE PLAN
 THIS DOCUMENT WAS PREPARED BY:
 BOORD, BENCHEK AND ASSOC., INC.
 FOR: NORTHEAST NATURAL ENERGY, LLC.

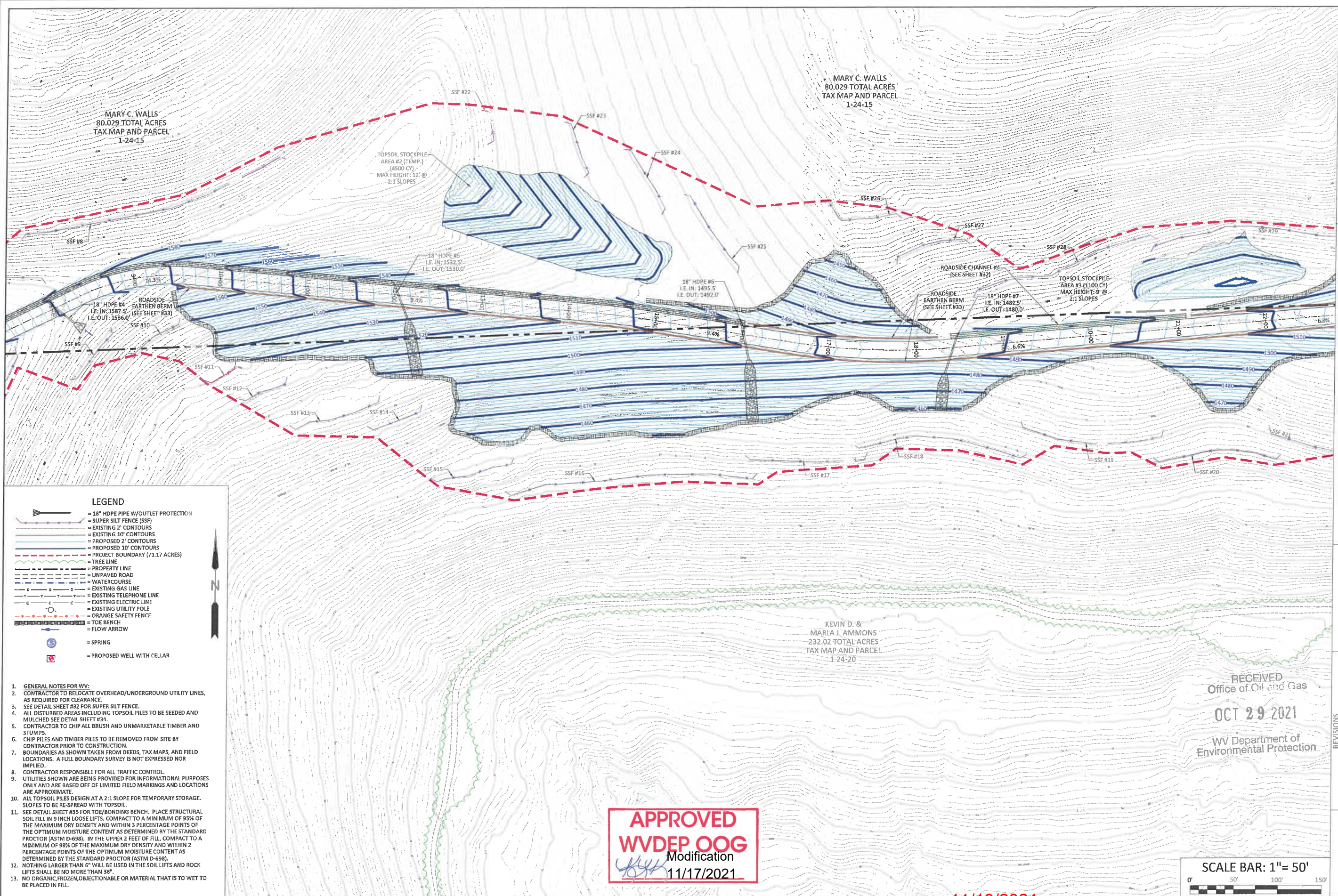
DATE:
 AUGUST 2020
 PHOENIX WELL PAD
 BATTELLE DISTRICT,
 MONONGALIA COUNTY, PA

RECEIVED
 Office of Oil and Gas
OCT 29 2021
 WV Department of
 Environmental Protection

NO.	DATE	DESCRIPTION
1	9.3.20	REVISED PER WVDEP REVIEW COMMENTS ON 9.3.20



11/19/2021



LEGEND

- = 18" HDPE PIPE W/OUTLET PROTECTION
- = SUPER SILT FENCE (SSF)
- = EXISTING 2' CONTOURS
- = EXISTING 10' CONTOURS
- = PROPOSED 2' CONTOURS
- = PROPOSED 10' CONTOURS
- = PROJECT BOUNDARY (71.17 ACRES)
- = TREE LINE
- = PROPERTY LINE
- = UNPAVED ROAD
- = WATERCOURSE
- = EXISTING GAS LINE
- = EXISTING TELEPHONE LINE
- = EXISTING ELECTRIC LINE
- = EXISTING UTILITY POLE
- = ORANGE SAFETY FENCE
- = TOE BENCH
- = SPRING
- = PROPOSED WELL WITH CELLAR

1. GENERAL NOTES FOR WVP.
2. CONTRACTOR TO RELOCATE OVERHEAD/UNDERGROUND UTILITY LINES, AS REQUIRED FOR CLEARANCE.
3. SEE DETAIL SHEET #32 FOR SUPER SILT FENCE.
4. ALL DISTURBED AREAS INCLUDING TOPSOIL PILES TO BE SEEDED AND MULCHED SEE DETAIL SHEET #34.
5. CONTRACTOR TO CHIP ALL BRUSH AND UNMARKETABLE TIMBER AND STUMPS.
6. CHIP PILES AND TIMBER PILES TO BE REMOVED FROM SITE BY CONTRACTOR PRIOR TO CONSTRUCTION.
7. BOUNDARIES AS SHOWN TAKEN FROM DEEDS, TAX MAPS, AND FIELD LOCATIONS. A FULL BOUNDARY SURVEY IS NOT EXPRESSED NOR IMPLIED.
8. CONTRACTOR RESPONSIBLE FOR ALL TRAFFIC CONTROL.
9. UTILITIES SHOWN ARE BEING PROVIDED FOR INFORMATIONAL PURPOSES ONLY AND ARE BASED OFF OF LIMITED FIELD MARKINGS AND LOCATIONS ARE APPROXIMATE.
10. ALL TOPSOIL PILES DESIGN AT A 2:1 SLOPE FOR TEMPORARY STORAGE. SLOPES TO BE RE-SPREAD WITH TOPSOIL.
11. SEE DETAIL SHEET #35 FOR TOE/BONDING BENCH. PLACE STRUCTURAL SOIL FILL IN 9 INCH LOOSE LIFTS. COMPACT TO A MINIMUM OF 95% OF THE MAXIMUM DRY DENSITY AND WITHIN 3 PERCENTAGE POINTS OF THE OPTIMUM MOISTURE CONTENT AS DETERMINED BY THE STANDARD PROCTOR (ASTM D-698). IN THE UPPER 2 FEET OF FILL, COMPACT TO A MINIMUM OF 98% OF THE MAXIMUM DRY DENSITY AND WITHIN 2 PERCENTAGE POINTS OF THE OPTIMUM MOISTURE CONTENT AS DETERMINED BY THE STANDARD PROCTOR (ASTM D-698).
12. NOTHING LARGER THAN 6" WILL BE USED IN THE SOIL LIFTS AND ROCK LIFTS SHALL BE NO MORE THAN 36".
13. NO ORGANIC, FROZEN, OBJECTIONABLE OR MATERIAL THAT IS TO WET TO BE PLACED IN FILL.

APPROVED
WVDEP OOG
 Modification

 11/17/2021

11/19/2021

SCALE BAR: 1" = 50'
 0' 50' 100' 150'

SHEET 14 OF 43

BOORD, BENCHEK and ASSOC., INC.
 Engineering, Surveying, Construction,
 and Mining Services
 Southpointe, PA 15317 Phone: 724-746-1055

E&S CONTROL AND SITE PLAN

THIS DOCUMENT WAS PREPARED BY:
 BOORD, BENCHEK AND ASSOC., INC.
 FOR: NORTHEAST NATURAL ENERGY, LLC.

DATE:
 AUGUST 2020
 PHOENIX WELL PAD
 BATTELLE DISTRICT,
 MONONGALIA
 COUNTY, PA

RECEIVED
 Office of Oil and Gas
OCT 29 2021
 WV Department of
 Environmental Protection

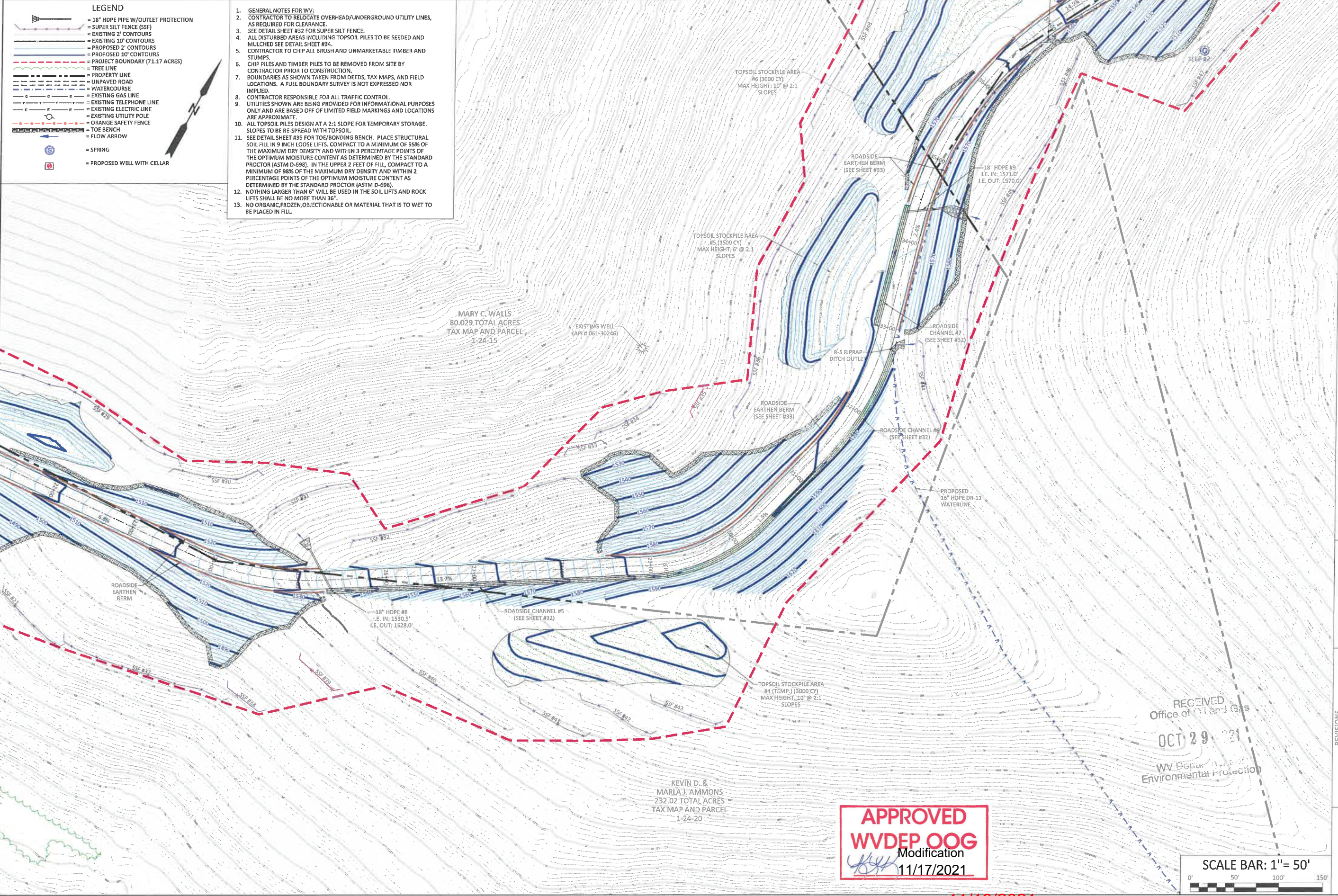
NO.	DATE	DESCRIPTION
1	9.3.20	REVISED PER WVDEP REVIEW COMMENTS ON 9.1.20



LEGEND

- = 18" HDPE PIPE W/OUTLET PROTECTION
- = SUPER SILT FENCE (SSF)
- = EXISTING 2' CONTOURS
- = EXISTING 10' CONTOURS
- = PROPOSED 2' CONTOURS
- = PROPOSED 10' CONTOURS
- = PROJECT BOUNDARY (71.17 ACRES)
- = TREE LINE
- = PROPERTY LINE
- = UNPAVED ROAD
- = WATERCOURSE
- = EXISTING GAS LINE
- = EXISTING TELEPHONE LINE
- = EXISTING ELECTRIC LINE
- = EXISTING UTILITY POLE
- = ORANGE SAFETY FENCE
- = TOE BENCH
- = FLOW ARROW
- = SPRING
- = PROPOSED WELL WITH CELLAR

1. GENERAL NOTES FOR WVP:
2. CONTRACTOR TO RELOCATE OVERHEAD/UNDERGROUND UTILITY LINES, AS REQUIRED FOR CLEARANCE.
3. SEE DETAIL SHEET #32 FOR SUPER SILT FENCE.
4. ALL DISTURBED AREAS INCLUDING TOPSOIL PILES TO BE SEEDED AND MULCHED SEE DETAIL SHEET #34.
5. CONTRACTOR TO CHIP ALL BRUSH AND UNMARKETABLE TIMBER AND STUMPS.
6. CHIP PILES AND TIMBER PILES TO BE REMOVED FROM SITE BY CONTRACTOR PRIOR TO CONSTRUCTION.
7. BOUNDARIES AS SHOWN TAKEN FROM DEEDS, TAX MAPS, AND FIELD LOCATIONS. A FULL BOUNDARY SURVEY IS NOT EXPRESSED NOR IMPLIED.
8. CONTRACTOR RESPONSIBLE FOR ALL TRAFFIC CONTROL.
9. UTILITIES SHOWN ARE BEING PROVIDED FOR INFORMATIONAL PURPOSES ONLY AND ARE BASED OFF OF LIMITED FIELD MARKINGS AND LOCATIONS ARE APPROXIMATE.
10. ALL TOPSOIL PILES DESIGN AT A 2:1 SLOPE FOR TEMPORARY STORAGE. SLOPES TO BE RE-SPREAD WITH TOPSOIL.
11. SEE DETAIL SHEET #35 FOR TOE/BONDING BENCH. PLACE STRUCTURAL SOIL FILL IN 9 INCH LOOSE LIFTS. COMPACT TO A MINIMUM OF 95% OF THE MAXIMUM DRY DENSITY AND WITHIN 3 PERCENTAGE POINTS OF THE OPTIMUM MOISTURE CONTENT AS DETERMINED BY THE STANDARD PROCTOR (ASTM D-698). IN THE UPPER 2 FEET OF FILL, COMPACT TO A MINIMUM OF 98% OF THE MAXIMUM DRY DENSITY AND WITHIN 2 PERCENTAGE POINTS OF THE OPTIMUM MOISTURE CONTENT AS DETERMINED BY THE STANDARD PROCTOR (ASTM D-698).
12. NOTHING LARGER THAN 6" WILL BE USED IN THE SOIL LIFTS AND ROCK LIFTS SHALL BE NO MORE THAN 36".
13. NO ORGANIC, FROZEN, OBJECTIONABLE OR MATERIAL THAT IS TO WET TO BE PLACED IN FILL.



BOORD, BENCHEK and ASSOC., INC.
 Engineering, Surveying, Construction,
 and Mining Services
 Southpointe, PA 15317 Phone: 724-746-1055

**E&S CONTROL AND
 SITE PLAN**

THIS DOCUMENT WAS PREPARED BY:
 BOORD, BENCHEK AND ASSOC., INC.
 FOR: NORTHEAST NATURAL ENERGY, LLC.

DATE:
 AUGUST 2020

PHOENIX WELL PAD

BATTELLE DISTRICT,
 MONONGALIA
 COUNTY, PA

NO.	DATE	DESCRIPTION
1	9.3.20	REVISED PER WVDEP REVIEW COMMENTS ON 9.1.20

RECEIVED
 Office of Oil and Gas
 OCT 29 2021
 WV Department of
 Environmental Protection

APPROVED
WVDEP OOG
 Modification
 11/17/2021

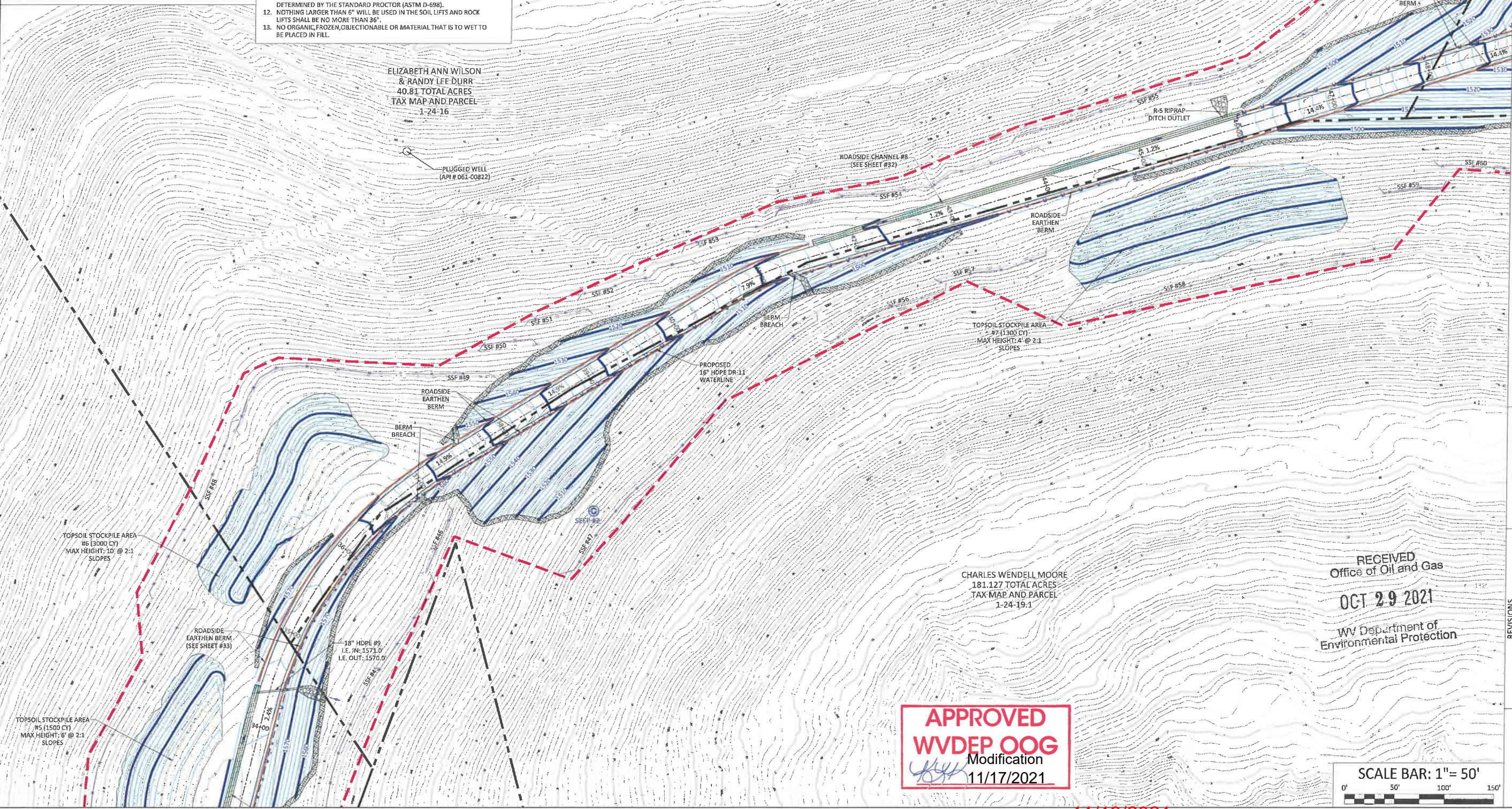


11/19/2021

LEGEND

- = 18" HDPE PIPE W/OUTLET PROTECTION
- = SUPER SILT FENCE (SSF)
- = EXISTING 2' CONTOURS
- = EXISTING 10' CONTOURS
- = PROPOSED 2' CONTOURS
- = PROPOSED 10' CONTOURS
- = PROJECT BOUNDARY (71.17 ACRES)
- = TREE LINE
- = PROPERTY LINE
- = UNPAVED ROAD
- = WATERCOURSE
- = EXISTING GAS LINE
- = EXISTING TELEPHONE LINE
- = EXISTING ELECTRIC LINE
- = EXISTING UTILITY POLE
- = ORANGE SAFETY FENCE
- = TOE BENCH
- = FLOW ARROW
- = SPRING
- = PROPOSED WELL WITH CELLAR

1. GENERAL NOTES FOR WW. CONTRACTOR TO RELOCATE OVERHEAD/UNDERGROUND UTILITY LINES, AS REQUIRED FOR CLEARANCE.
2. SEE DETAIL SHEET #32 FOR SUPER SILT FENCE.
3. ALL DISTURBED AREAS INCLUDING TOPSOIL PILES TO BE SEEDED AND MULCHED SEE DETAIL SHEET #34.
4. CONTRACTOR TO CHIP ALL BRUSH AND UNMARKETABLE TIMBER AND STUMPS.
5. CHIP PILES AND TIMBER PILES TO BE REMOVED FROM SITE BY CONTRACTOR PRIOR TO CONSTRUCTION.
6. BOUNDARIES AS SHOWN TAKEN FROM DEEDS, TAX MAPS, AND FIELD LOCATIONS. A FULL BOUNDARY SURVEY IS NOT EXPRESSED NOR IMPLIED.
7. CONTRACTOR RESPONSIBLE FOR ALL TRAFFIC CONTROL.
8. UTILITIES SHOWN ARE BEING PROVIDED FOR INFORMATIONAL PURPOSES ONLY AND ARE BASED OFF OF LIMITED FIELD MARKINGS AND LOCATIONS ARE APPROXIMATE.
9. ALL TOPSOIL PILES DESIGN AT A 2:1 SLOPE FOR TEMPORARY STORAGE. SLOPES TO BE RE-SPREAD WITH TOPSOIL.
10. SEE DETAIL SHEET #35 FOR TOE/BONDING BENCH. PLACE STRUCTURAL SOIL FILL IN 9 INCH LOOSE LIFTS. COMPACT TO A MINIMUM OF 95% OF THE MAXIMUM DRY DENSITY AND WITHIN 3 PERCENTAGE POINTS OF THE OPTIMUM MOISTURE CONTENT AS DETERMINED BY THE STANDARD PROCTOR (ASTM D-698). IN THE UPPER 2 FEET OF FILL, COMPACT TO A MINIMUM OF 98% OF THE MAXIMUM DRY DENSITY AND WITHIN 2 PERCENTAGE POINTS OF THE OPTIMUM MOISTURE CONTENT AS DETERMINED BY THE STANDARD PROCTOR (ASTM D-698).
11. NOTHING LARGER THAN 6" WILL BE USED IN THE SOIL LIFTS AND ROCK LIFTS SHALL BE NO MORE THAN 36".
12. NO ORGANIC, FROZEN, OBJECTIONABLE OR MATERIAL THAT IS TO WET TO BE PLACED IN FILL.



BOORD, BENCHEK and ASSOC., INC.
 Engineering, Surveying, Construction,
 and Mining Services
 Southpointe, PA 15317 Phone: 724-746-1055

E&S CONTROL AND SITE PLAN

THIS DOCUMENT WAS PREPARED BY:
 BOORD, BENCHEK AND ASSOC., INC.
 FOR: NORTHEAST NATURAL ENERGY, LLC.

DATE:
 AUGUST 2020
 PHOENIX WELL PAD
 BATTELLE DISTRICT,
 MONONGALIA COUNTY, PA

RECEIVED
 Office of Oil and Gas
 OCT 29 2021
 WV Department of
 Environmental Protection

APPROVED
WVDEP OOG
 Modification
 11/17/2021



NO.	DATE	DESCRIPTION
1	9.3.20	REVISED PER WVDEP REVIEW COMMENTS ON 9.3.20

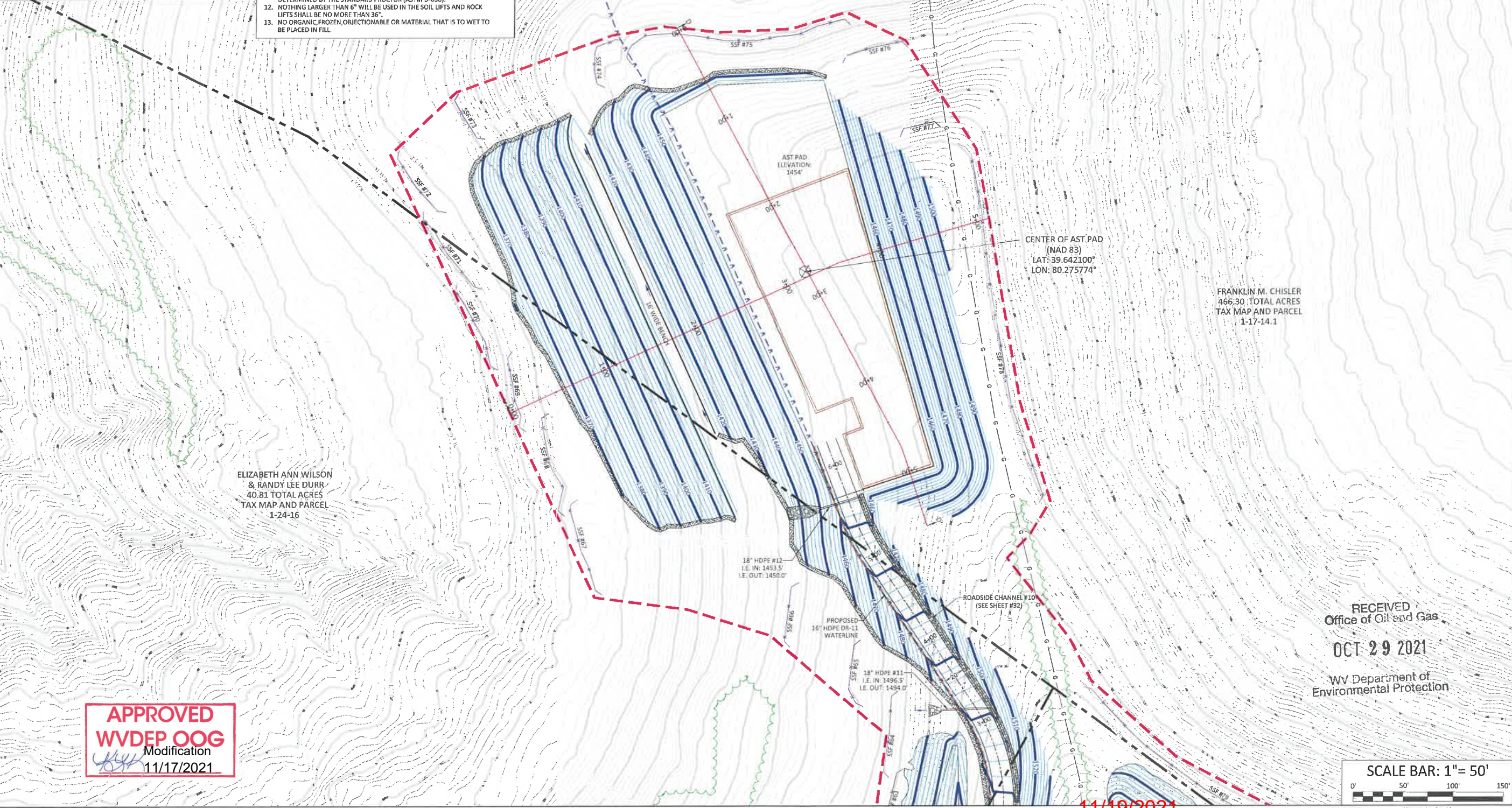


11/19/2021

LEGEND

- = 18" HDPE PIPE W/OUTLET PROTECTION
- = SUPER SILT FENCE (SSF)
- = EXISTING 2' CONTOURS
- = EXISTING 10' CONTOURS
- = PROPOSED 2' CONTOURS
- = PROPOSED 10' CONTOURS
- = PROJECT BOUNDARY (71.17 ACRES)
- = TREE LINE
- = PROPERTY LINE
- = UNPAVED ROAD
- = WATERCOURSE
- = EXISTING GAS LINE
- = EXISTING TELEPHONE LINE
- = EXISTING ELECTRIC LINE
- = EXISTING UTILITY POLE
- = ORANGE SAFETY FENCE
- = TOE BENCH
- = FLOW ARROW
- = SPRING
- = PROPOSED WELL WITH CELLAR

1. GENERAL NOTES FOR WV:
2. CONTRACTOR TO RELOCATE OVERHEAD/UNDERGROUND UTILITY LINES, AS REQUIRED FOR CLEARANCE.
3. SEE DETAIL SHEET #32 FOR SUPER SILT FENCE.
4. ALL DISTURBED AREAS INCLUDING TOPSOIL PILES TO BE SEEDED AND MULCHED SEE DETAIL SHEET #34.
5. CONTRACTOR TO CHIP ALL BRUSH AND UNMARKETABLE TIMBER AND STUMPS.
6. CHIP PILES AND TIMBER PILES TO BE REMOVED FROM SITE BY CONTRACTOR PRIOR TO CONSTRUCTION.
7. BOUNDARIES AS SHOWN TAKEN FROM DEEDS, TAX MAPS, AND FIELD LOCATIONS. A FULL BOUNDARY SURVEY IS NOT EXPRESSED NOR IMPLIED.
8. CONTRACTOR RESPONSIBLE FOR ALL TRAFFIC CONTROL.
9. UTILITIES SHOWN ARE BEING PROVIDED FOR INFORMATIONAL PURPOSES ONLY AND ARE BASED OFF OF LIMITED FIELD MARKINGS AND LOCATIONS ARE APPROXIMATE.
10. ALL TOPSOIL PILES DESIGN AT A 2:1 SLOPE FOR TEMPORARY STORAGE. SLOPES TO BE RE-SPREAD WITH TOPSOIL.
11. SEE DETAIL SHEET #35 FOR TOE/BONDING BENCH. PLACE STRUCTURAL SOIL FILL IN 9 INCH LOOSE LIFTS. COMPACT TO A MINIMUM OF 95% OF THE MAXIMUM DRY DENSITY AND WITHIN 3 PERCENTAGE POINTS OF THE OPTIMUM MOISTURE CONTENT AS DETERMINED BY THE STANDARD PROCTOR (ASTM D-698). IN THE UPPER 2 FEET OF FILL, COMPACT TO A MINIMUM OF 98% OF THE MAXIMUM DRY DENSITY AND WITHIN 2 PERCENTAGE POINTS OF THE OPTIMUM MOISTURE CONTENT AS DETERMINED BY THE STANDARD PROCTOR (ASTM D-698).
12. NOTHING LARGER THAN 6" WILL BE USED IN THE SOIL LIFTS AND ROCK LIFTS SHALL BE NO MORE THAN 36".
13. NO ORGANIC, FROZEN, OBJECTIONABLE OR MATERIAL THAT IS TO WET TO BE PLACED IN FILL.



APPROVED
WVDEP OOG
 Modification
 11/17/2021

RECEIVED
 Office of Oil and Gas
OCT 29 2021
 WV Department of
 Environmental Protection



BOORD, BENCHEK and ASSOC., INC.
 Engineering, Surveying, Construction,
 and Mining Services
 Southpointe, PA 15317 Phone: 724-746-1055

E&S CONTROL AND SITE PLAN

THIS DOCUMENT WAS PREPARED BY:
 BOORD, BENCHEK AND ASSOC., INC.
 FOR: NORTHEAST NATURAL ENERGY, LLC.

DATE:
 AUGUST 2020

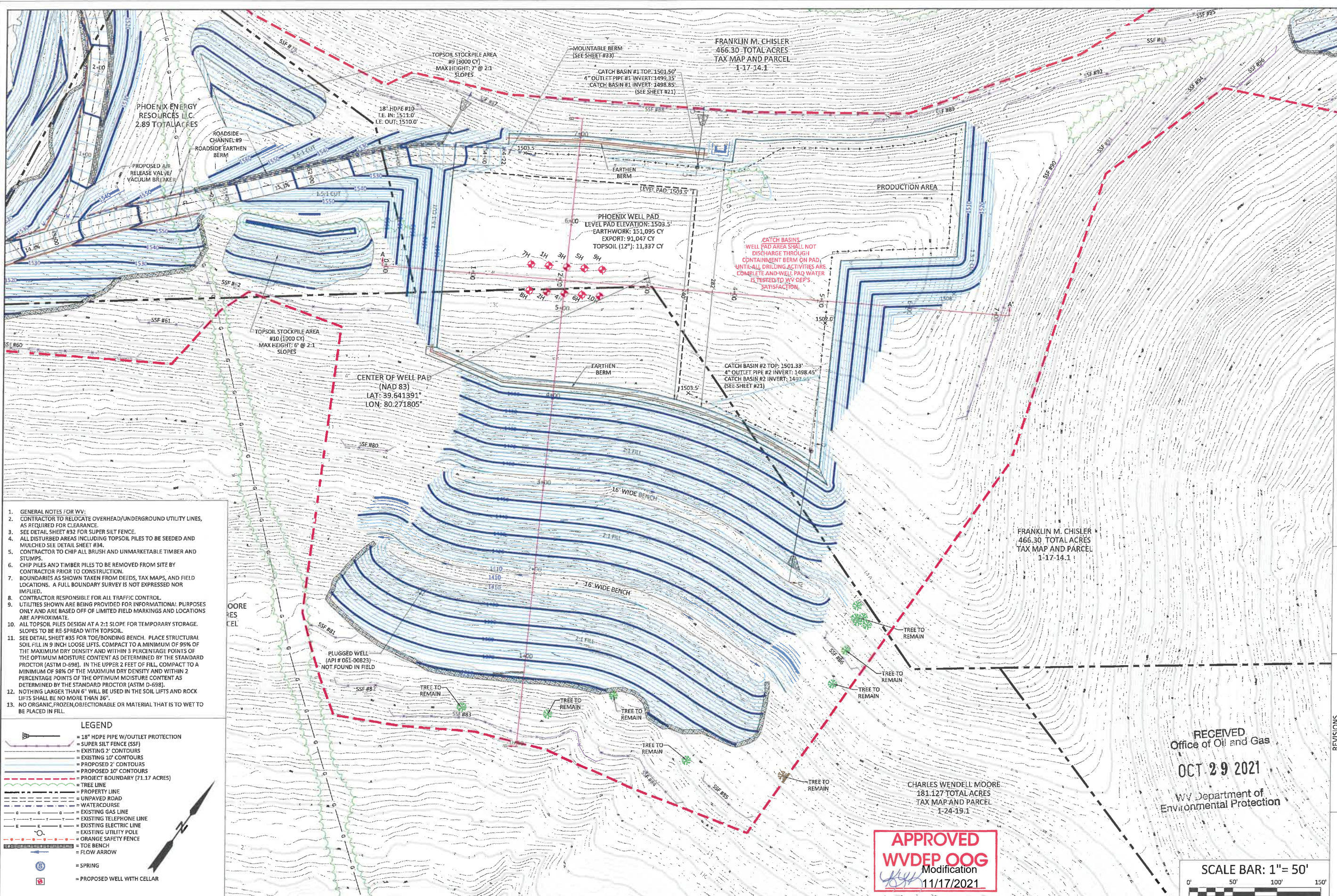
PHOENIX WELL PAD

BATTELLE DISTRICT,
 MONONGALIA
 COUNTY, PA

NO.	DATE	DESCRIPTION
1	9.3.20	REVISION PER WVDEP REVIEW COMMENTS ON 9.1.20



11/19/2021



1. GENERAL NOTES FOR WV:
2. CONTRACTOR TO RELOCATE OVERHEAD/UNDERGROUND UTILITY LINES, AS REQUIRED FOR CLEARANCE.
3. SEE DETAIL SHEET #32 FOR SUPER SILT FENCE.
4. ALL DISTURBED AREAS INCLUDING TOPSOIL PILES TO BE SEEDED AND MULCHED SEE DETAIL SHEET #34.
5. CONTRACTOR TO CHIP ALL BRUSH AND UNMARKETABLE TIMBER AND STUMPS.
6. CHIP PILES AND TIMBER PILES TO BE REMOVED FROM SITE BY CONTRACTOR PRIOR TO CONSTRUCTION.
7. BOUNDARIES AS SHOWN TAKEN FROM DEEDS, TAX MAPS, AND FIELD LOCATIONS. A FULL BOUNDARY SURVEY IS NOT EXPRESSED NOR IMPLIED.
8. CONTRACTOR RESPONSIBLE FOR ALL TRAFFIC CONTROL.
9. UTILITIES SHOWN ARE BEING PROVIDED FOR INFORMATIONAL PURPOSES ONLY AND ARE BASED OFF OF LIMITED FIELD MARKINGS AND LOCATIONS ARE APPROXIMATE.
10. ALL TOPSOIL PILES DESIGN AT A 2:1 SLOPE FOR TEMPORARY STORAGE. SLOPES TO BE RE-SPREAD WITH TOPSOIL.
11. SEE DETAIL SHEET #35 FOR TOE/BONDING BENCH. PLACE STRUCTURAL SOIL FILL IN 9 INCH LOOSE LIFTS. COMPACT TO A MINIMUM OF 95% OF THE MAXIMUM DRY DENSITY AND WITHIN 3 PERCENTAGE POINTS OF THE OPTIMUM MOISTURE CONTENT AS DETERMINED BY THE STANDARD PROCTOR (ASTM D-698). IN THE UPPER 2 FEET OF FILL, COMPACT TO A MINIMUM OF 98% OF THE MAXIMUM DRY DENSITY AND WITHIN 2 PERCENTAGE POINTS OF THE OPTIMUM MOISTURE CONTENT AS DETERMINED BY THE STANDARD PROCTOR (ASTM D-698).
12. NOTHING LARGER THAN 6" WILL BE USED IN THE SOIL LIFTS AND ROCK LIFTS SHALL BE NO MORE THAN 36".
13. NO ORGANIC, FROZEN, OBJECTIONABLE OR MATERIAL THAT IS TO WET TO BE PLACED IN FILL.

LEGEND

- 18" HDPE PIPE W/OUTLET PROTECTION
- SUPER SILT FENCE (SSF)
- EXISTING 2' CONTOURS
- EXISTING 10' CONTOURS
- PROPOSED 2' CONTOURS
- PROPOSED 10' CONTOURS
- PROJECT BOUNDARY (71.17 ACRES)
- PROPERTY LINE
- UNPAVED ROAD
- WATERCOURSE
- EXISTING GAS LINE
- EXISTING TELEPHONE LINE
- EXISTING ELECTRIC LINE
- EXISTING UTILITY POLE
- ORANGE SAFETY FENCE
- TOE BENCH
- FLOW ARROW
- SPRING
- PROPOSED WELL WITH CELLAR

BOORD, BENCHEK and ASSOC., INC.
 Engineering, Surveying, Construction,
 and Mining Services
 Southpointe, PA 15317 Phone: 724-746-1055

E&S CONTROL AND SITE PLAN

THIS DOCUMENT WAS PREPARED BY:
 BOORD, BENCHEK AND ASSOC., INC.
 FOR: NORTHEAST NATURAL ENERGY, LLC.

DATE:
 AUGUST 2020

PHOENIX WELL PAD
 BATTELLE DISTRICT,
 MONONGALIA
 COUNTY, PA

NO.	DATE	DESCRIPTION
1	8.3.20	REVISED PER WVDEP REVIEW COMMENTS ON 8.11.20
2	9.23.21	RE-DESIGNED PRODUCTION AREA

RECEIVED
 Office of Oil and Gas
 OCT 29 2021
 WV Department of
 Environmental Protection

APPROVED
WVDEP OOG
 Modification
 11/17/2021



11/19/2021

- GENERAL NOTES FOR WV:
- CONTRACTOR TO RELOCATE OVERHEAD/UNDERGROUND UTILITY LINES, AS REQUIRED FOR CLEARANCE.
- SEE DETAIL SHEET #32 FOR SUPER SILT FENCE.
- ALL DISTURBED AREAS INCLUDING TOPSOIL PILES TO BE SEEDED AND MULCHED SEE DETAIL SHEET #34.
- CONTRACTOR TO CHIP ALL BRUSH AND UNMARKETABLE TIMBER AND STUMPS.
- CHIP PILES AND TIMBER PILES TO BE REMOVED FROM SITE BY CONTRACTOR PRIOR TO CONSTRUCTION.
- BOUNDARIES AS SHOWN TAKEN FROM DEEDS, TAX MAPS, AND FIELD LOCATIONS. A FULL BOUNDARY SURVEY IS NOT EXPRESSED NOR IMPLIED.
- CONTRACTOR RESPONSIBLE FOR ALL TRAFFIC CONTROL.
- UTILITIES SHOWN ARE BEING PROVIDED FOR INFORMATIONAL PURPOSES ONLY AND ARE BASED OFF OF LIMITED FIELD MARKINGS AND LOCATIONS ARE APPROXIMATE.
- ALL TOPSOIL PILES DESIGN AT A 2:1 SLOPE FOR TEMPORARY STORAGE. SLOPES TO BE RE-SPREAD WITH TOPSOIL.
- SEE DETAIL SHEET #35 FOR TOE/BONDING BENCH. PLACE STRUCTURAL SOIL FILL IN 9 INCH LOOSE LIFTS, COMPACT TO A MINIMUM OF 95% OF THE MAXIMUM DRY DENSITY AND WITHIN 3 PERCENTAGE POINTS OF THE OPTIMUM MOISTURE CONTENT AS DETERMINED BY THE STANDARD PROCTOR (ASTM D-698). IN THE UPPER 2 FEET OF FILL, COMPACT TO A MINIMUM OF 98% OF THE MAXIMUM DRY DENSITY AND WITHIN 2 PERCENTAGE POINTS OF THE OPTIMUM MOISTURE CONTENT AS DETERMINED BY THE STANDARD PROCTOR (ASTM D-698).
- NOTHING LARGER THAN 6" WILL BE USED IN THE SOIL LIFTS AND ROCK LIFTS SHALL BE NO MORE THAN 36".
- NO ORGANIC, FROZEN, OBJECTIONABLE OR MATERIAL THAT IS TO WET TO BE PLACED IN FILL.

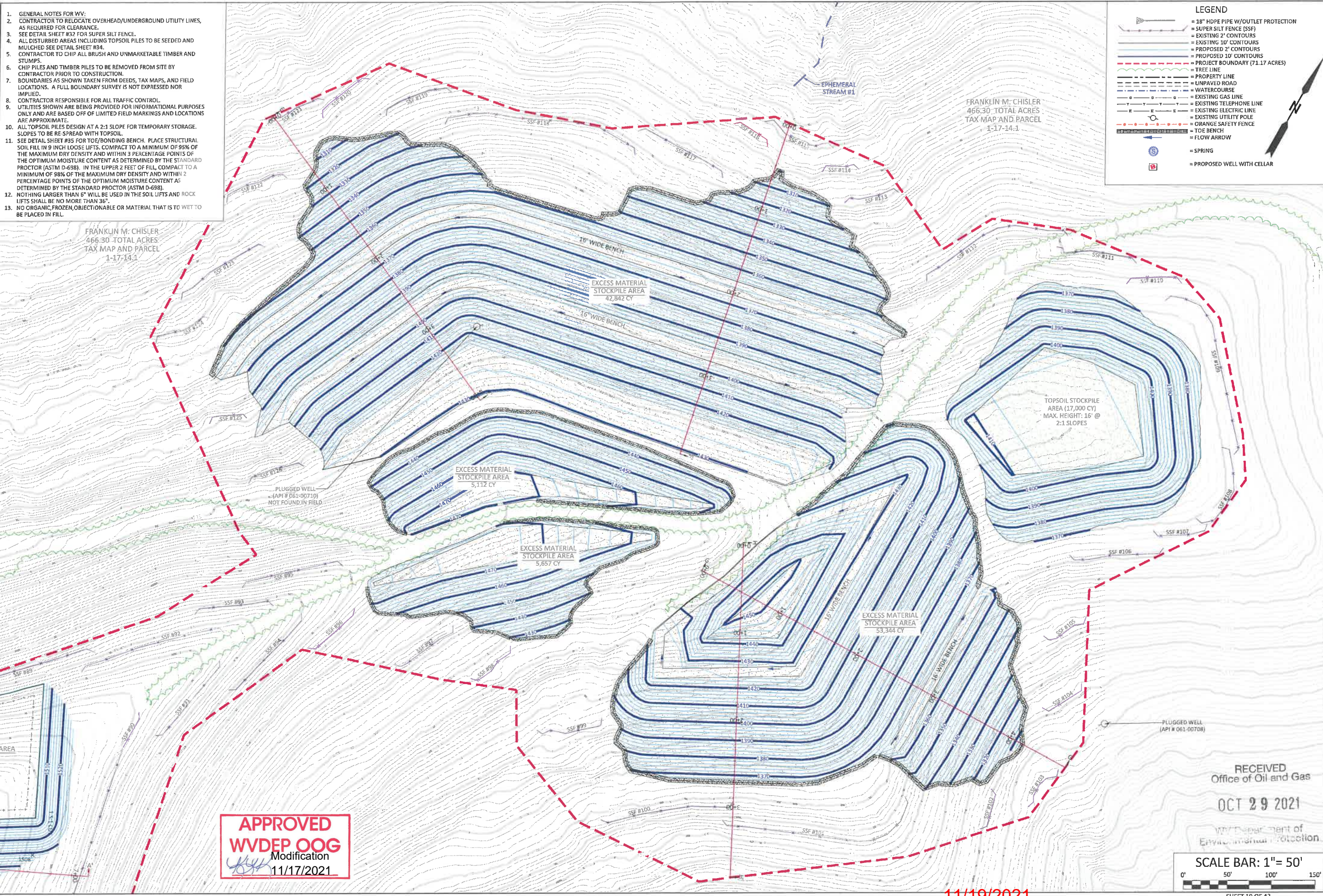
LEGEND

- 18" HDPE PIPE W/OUTLET PROTECTION
- SUPER SILT FENCE (SSF)
- EXISTING 2' CONTOURS
- EXISTING 10' CONTOURS
- PROPOSED 2' CONTOURS
- PROPOSED 10' CONTOURS
- PROJECT BOUNDARY (71.17 ACRES)
- TREE LINE
- PROPERTY LINE
- UNPAVED ROAD
- WATERCOURSE
- EXISTING GAS LINE
- EXISTING TELEPHONE LINE
- EXISTING ELECTRIC LINE
- EXISTING UTILITY POLE
- ORANGE SAFETY FENCE
- TOE BENCH
- FLOW ARROW
- SPRING
- SPRING WITH CELLAR

BOORD, BENCHEK and ASSOC., INC.
 Engineering, Surveying, Construction,
 and Mining Services
 Southpointe, PA 15317 Phone: 724-746-1055

FRANKLIN M. CHISLER
 466.30 TOTAL ACRES
 TAX MAP AND PARCEL
 1-17-14.1

FRANKLIN M. CHISLER
 466.30 TOTAL ACRES
 TAX MAP AND PARCEL
 1-17-14.1



E&S CONTROL AND SITE PLAN


THIS DOCUMENT WAS PREPARED BY:
 BOORD, BENCHEK AND ASSOC., INC.
 FOR: NORTHEAST NATURAL ENERGY, LLC.

DATE:
 AUGUST 2020
 PHOENIX WELL PAD
 BATTELLE DISTRICT,
 MONONGALIA COUNTY, PA


NO.	DATE	DESCRIPTION
1	9.3.20	REVISED PER WVDEP REVIEW COMMENTS
2	9.22.21	RE-DESIGNED PRODUCTION AREA

RECEIVED
 Office of Oil and Gas
 OCT 29 2021

WV Department of Environmental Protection

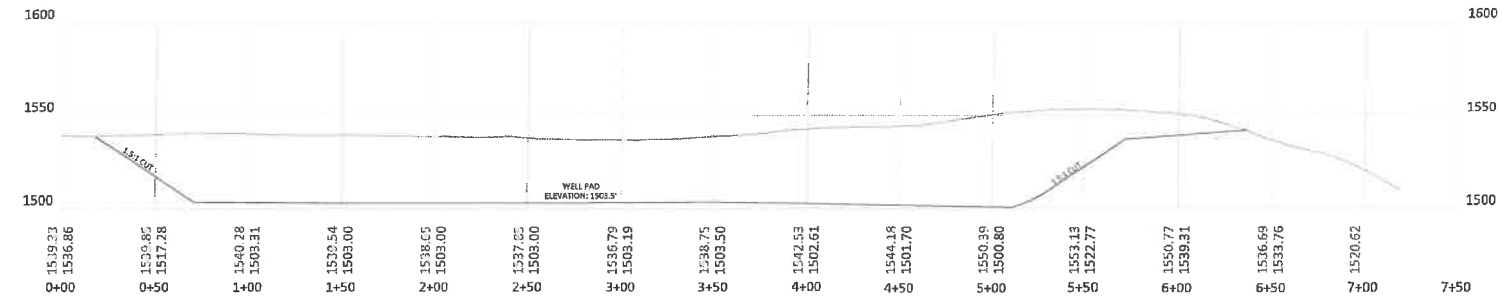


APPROVED
WVDEP OOG
 Modification
 11/17/2021



11/19/2021

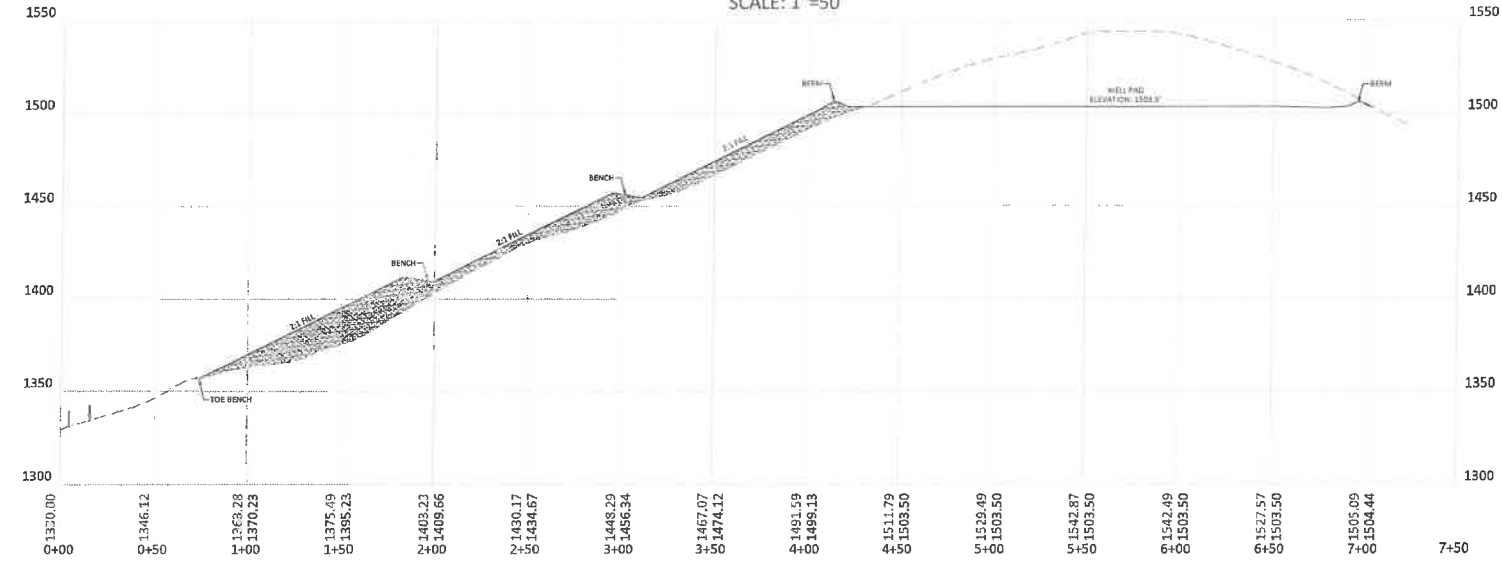
WELL PAD
CROSS-SECTION A-A'
SCALE: 1"=50'



LEGEND

- - - ORIGINAL GRADE
- PROPOSED GRADE
- | PROJECT BOUNDARY
- | SUPER SILT FENCE

WELL PAD
CROSS-SECTION B-B'
SCALE: 1"=50'

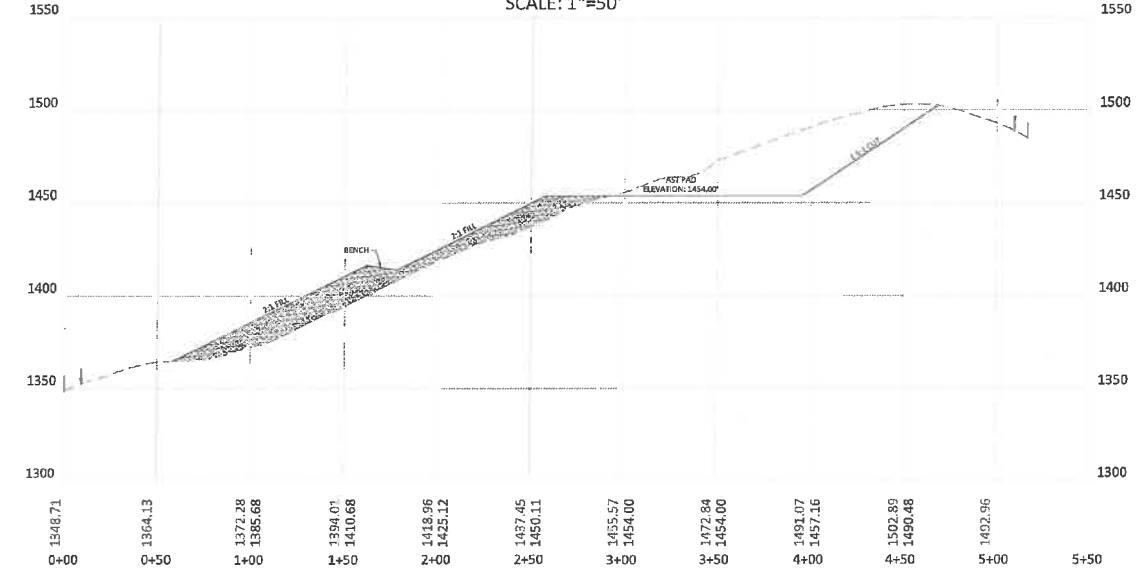


*SEE DETAIL SHEET #35 FOR TOE/BONDING BENCH.

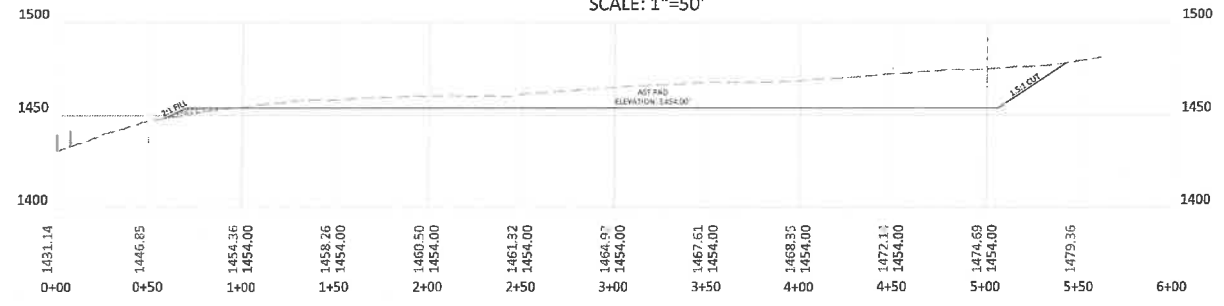
PLACE STRUCTURAL SOIL FILL IN 9 INCH LOOSE LIFTS. COMPACT TO A MINIMUM OF 95% OF THE MAXIMUM DRY DENSITY AND WITHIN 3 PERCENTAGE POINTS OF THE OPTIMUM MOISTURE CONTENT AS DETERMINED BY THE STANDARD PROCTOR (ASTM D-698). IN THE UPPER 2 FEET OF FILL, COMPACT TO A MINIMUM OF 98% OF THE MAXIMUM DRY DENSITY AND WITHIN 2 PERCENTAGE POINTS OF THE OPTIMUM MOISTURE CONTENT AS DETERMINED BY THE STANDARD PROCTOR (ASTM D-698).

- 1.) NOTHING LARGER THAN 6" WILL BE USED IN THE SOIL LIFTS AND ROCK LIFTS SHALL BE NO MORE THAN 36".
- 2.) NO ORGANIC, FROZEN, OBJECTIONABLE OR MATERIAL THAT IS TO WET TO BE PLACED IN FILL.

AST PAD
CROSS-SECTION C-C'
SCALE: 1"=50'



AST PAD
CROSS-SECTION D-D'
SCALE: 1"=50'



APPROVED
WV DEP OOG
Modification
11/17/2021

RECEIVED
Office of Oil and Gas
OCT 29 2021
WV Department of
Environmental Protection



BOORD, BENCHEK and ASSOC., INC.
Engineering, Surveying, Construction,
and Mining Services
Southpointe, PA 15317 Phone: 724-746-1055

**WELL PAD AND AST PAD
CROSS-SECTIONS**
THIS DOCUMENT WAS PREPARED BY:
BOORD, BENCHEK AND ASSOC., INC.
FOR: NORTHEAST NATURAL ENERGY, LLC.

DATE:
AUGUST 2020
PHOENIX WELL PAD
BATTELLE DISTRICT,
MONONGALIA
COUNTY, PA

NO.	DATE	DESCRIPTION
1	9.3.20	REVISED PER WV DEP REVIEW COMMENTS ON 9.11.20



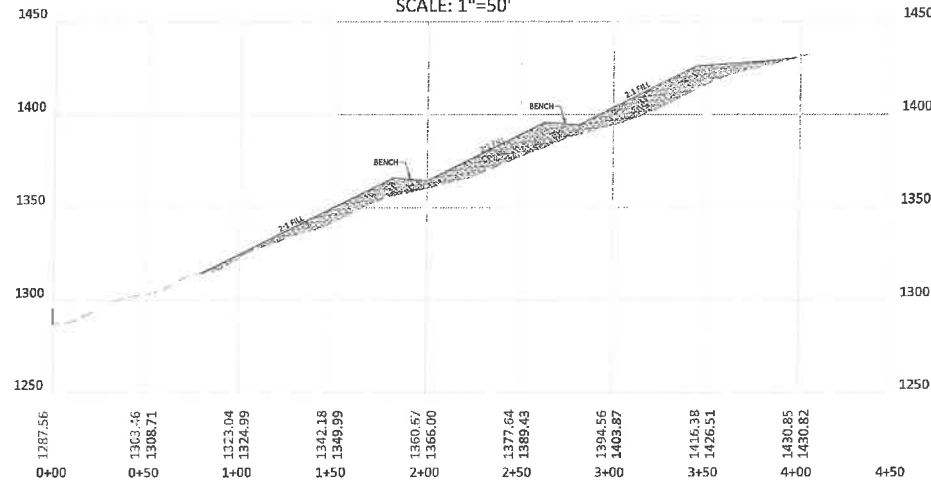
11/19/2021

*SEE DETAIL SHEET #35 FOR TOE/BONDING BENCH.

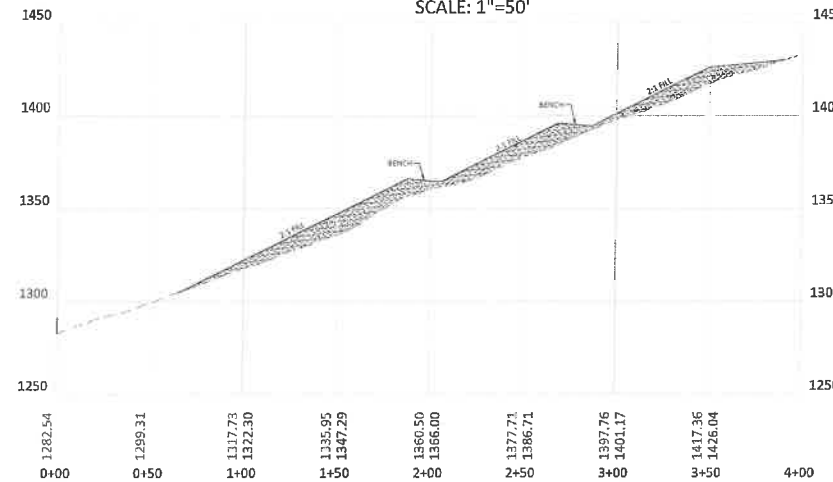
PLACE STRUCTURAL SOIL FILL IN 9 INCH LOOSE LIFTS. COMPACT TO A MINIMUM OF 95% OF THE MAXIMUM DRY DENSITY AND WITHIN 3 PERCENTAGE POINTS OF THE OPTIMUM MOISTURE CONTENT AS DETERMINED BY THE STANDARD PROCTOR (ASTM D-698). IN THE UPPER 2 FEET OF FILL, COMPACT TO A MINIMUM OF 98% OF THE MAXIMUM DRY DENSITY AND WITHIN 2 PERCENTAGE POINTS OF THE OPTIMUM MOISTURE CONTENT AS DETERMINED BY THE STANDARD PROCTOR (ASTM D-698).

- 1.) NOTHING LARGER THAN 6" WILL BE USED IN THE SOIL LIFTS AND ROCK LIFTS SHALL BE NO MORE THAN 36".
- 2.) NO ORGANIC, FROZEN, OBJECTIONABLE OR MATERIAL THAT IS TO WET TO BE PLACED IN FILL.

EXCESS MATERIAL STOCKPILE AREA (42,842 CY)
CROSS-SECTION E-E'
SCALE: 1"=50'

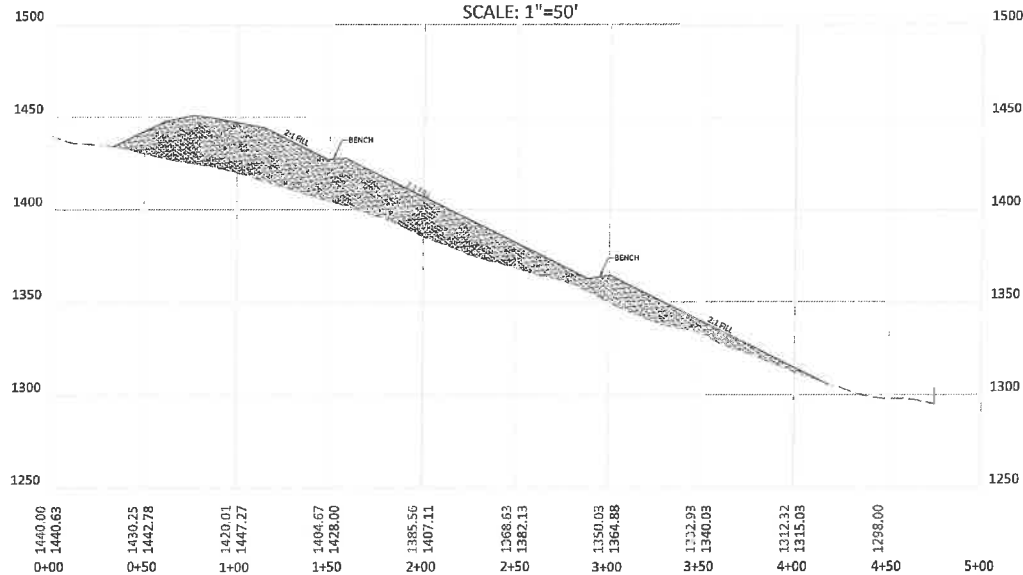


EXCESS MATERIAL STOCKPILE AREA (42,842 CY)
CROSS-SECTION F-F'
SCALE: 1"=50'

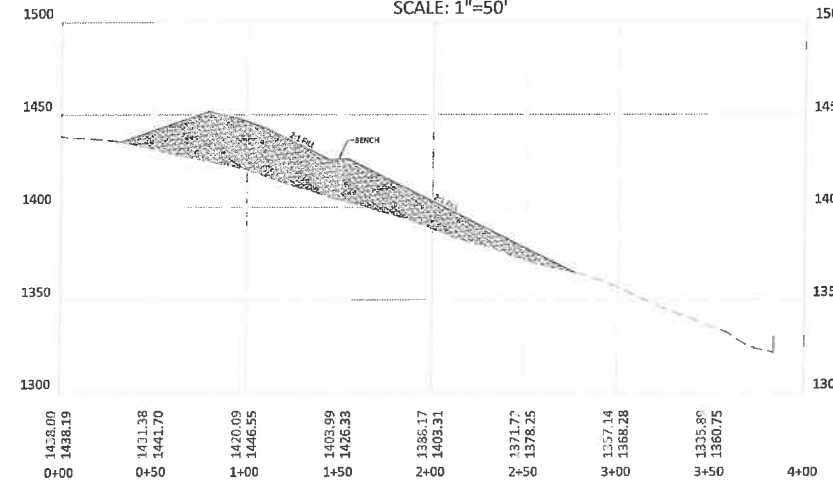


LEGEND
 - - - - - ORIGINAL GRADE
 ——— PROPOSED GRADE
 | | | PROJECT BOUNDARY
 - - - - - SUPER SILT FENCE

EXCESS MATERIAL STOCKPILE AREA (53,344 CY)
CROSS-SECTION G-G'
SCALE: 1"=50'



EXCESS MATERIAL STOCKPILE AREA (53,344 CY)
CROSS-SECTION H-H'
SCALE: 1"=50'



BOORD, BENCHEK and ASSOC., INC.
Engineering, Surveying, Construction,
and Mining Services
Southpointe, PA 15317 Phone: 724-746-1055

EXCESS MATERIAL STOCKPILE AREA
CROSS-SECTIONS


THIS DOCUMENT WAS PREPARED BY:
BOORD, BENCHEK AND ASSOC., INC.
FOR: NORTHEAST NATURAL ENERGY, LLC.

DATE:
AUGUST 2020
PHOENIX WELL PAD
BATTELLE DISTRICT,
MONONGALIA
COUNTY, PA

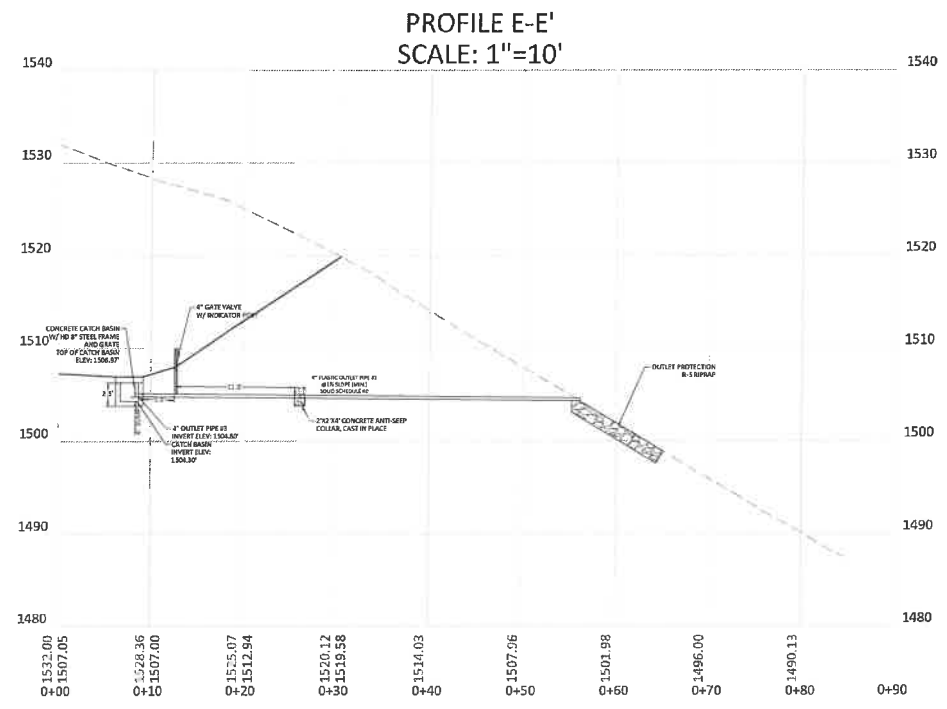
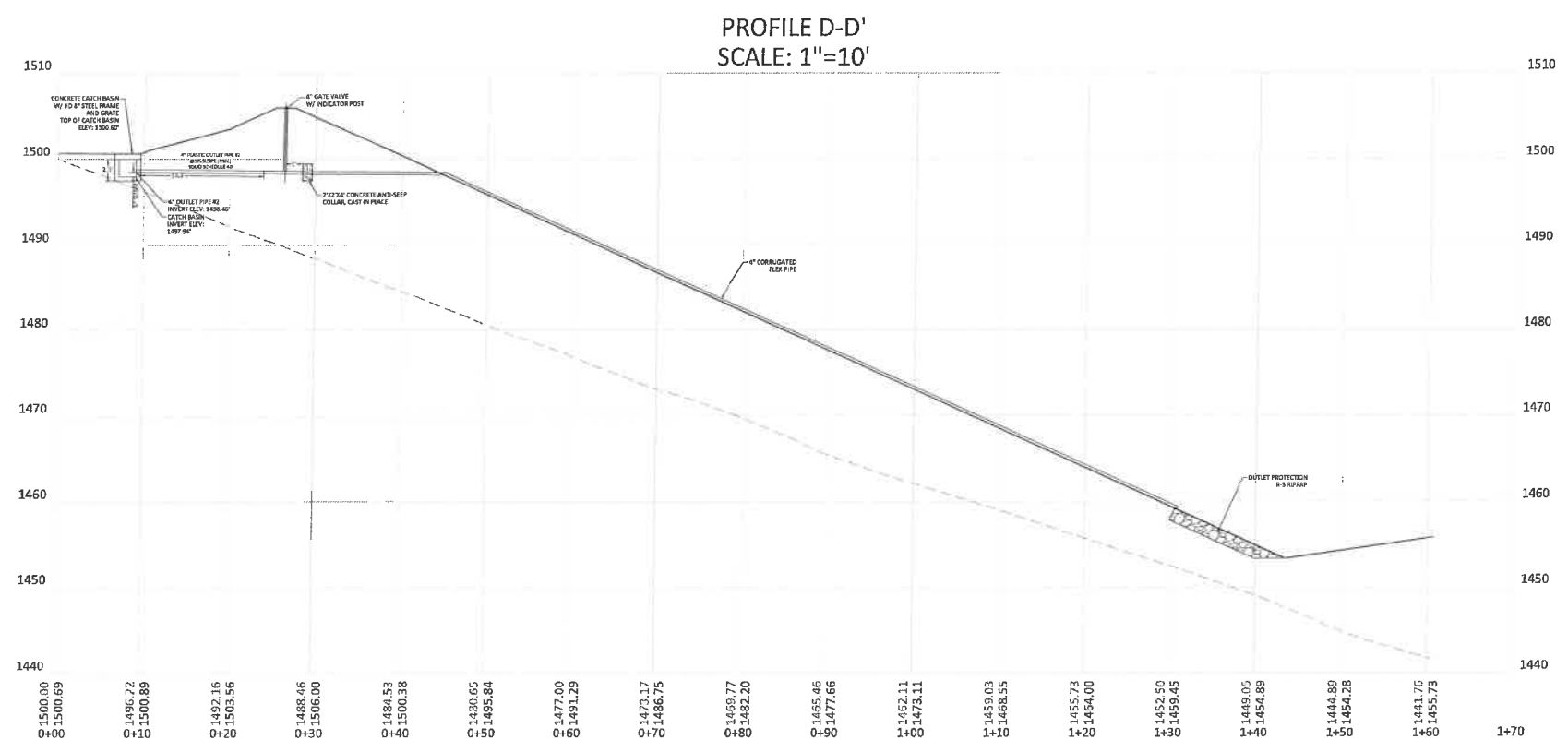
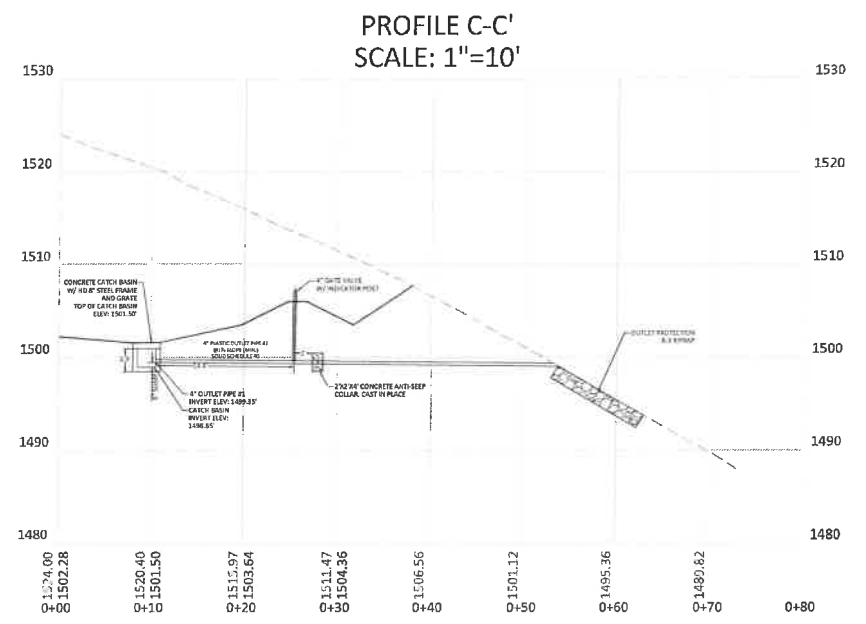
NO.	DATE	DESCRIPTION
1	9.3.20	REVISED PER WVDEP REVIEW COMMENTS 08.11.20

RECEIVED
Office of Oil and Gas
OCT 29 2021
WV Department of
Environmental Protection

APPROVED
WVDEP OOG
Modification
11/17/2021



11/19/2021



LEGEND
 EXISTING GRADE - - - - -
 PROPOSED GRADE _____

APPROVED
WVDEP OOG
 Modification
[Signature]
 11/17/2021

CATCH BASINS
 WELL PAD AREA SHALL NOT DISCHARGE THROUGH CONTAINMENT BERM
 ON PAD UNTIL ALL DRILLING ACTIVITIES ARE COMPLETE AND WELL PAD
 WATER IS TESTED TO WV DEP'S SATISFACTION.

RECEIVED
 Office of Oil and Gas
OCT 29 2021
 WV Department of
 Environmental Protection




BOORD, BENCHEK and ASSOC., INC.
 Engineering, Surveying, Construction,
 and Mining Services
 Southpointe, PA 15317 Phone: 724-746-1055

**UNDER DRAIN
 PROFILES**
 THIS DOCUMENT WAS PREPARED BY:
 BOORD, BENCHEK AND ASSOC., INC.
 FOR: NORTHEAST NATURAL ENERGY, LLC.

DATE:
 AUGUST 2020
 PHOENIX WELL PAD
 BATTELLE DISTRICT,
 MONONGALIA
 COUNTY, PA

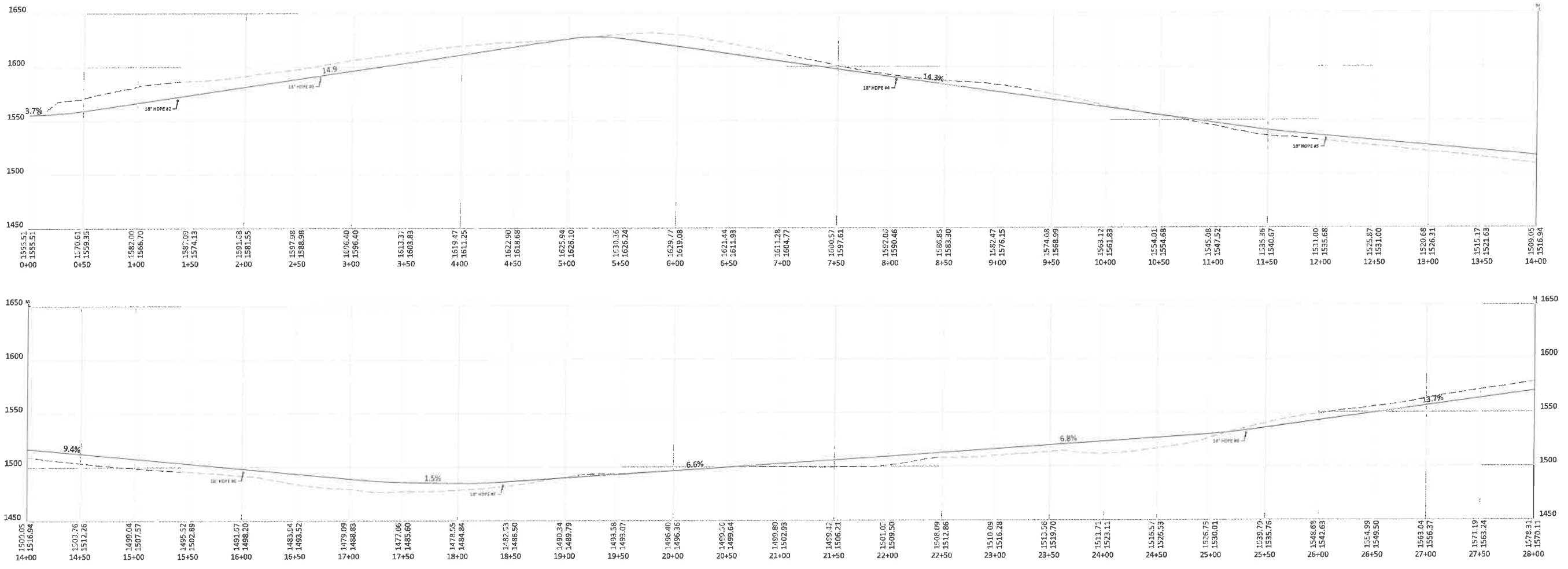
NO.	DATE	DESCRIPTION
2	9/22/21	RE-DESIGNED PRODUCTION AREA



11/19/2021

LEGEND
 - - - ORIGINAL GRADE
 — PROPOSED GRADE

ACCESS ROAD PROFILE
 SCALE: 1"=50'



BOORD, BENCHEK and ASSOC., INC.
 Engineering, Surveying, Construction,
 and Mining Services
 Southpointe, PA 15317 Phone: 724-746-1055

ACCESS ROAD PROFILE
 THIS DOCUMENT WAS PREPARED BY:
 BOORD, BENCHEK AND ASSOC., INC.
 FOR: NORTHEAST NATURAL ENERGY, LLC.

DATE:
 AUGUST 2020
 PHOENIX WELL PAD
 BATTELLE DISTRICT,
 MONONGALIA COUNTY, PA

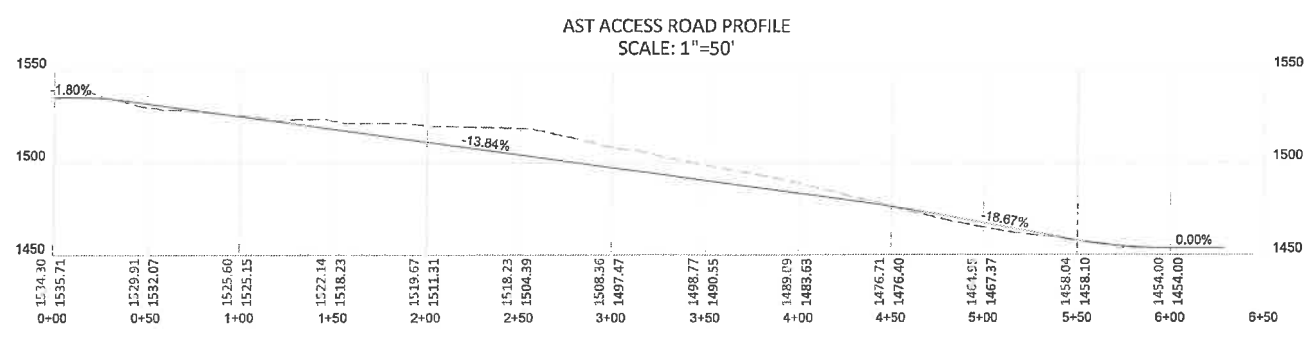
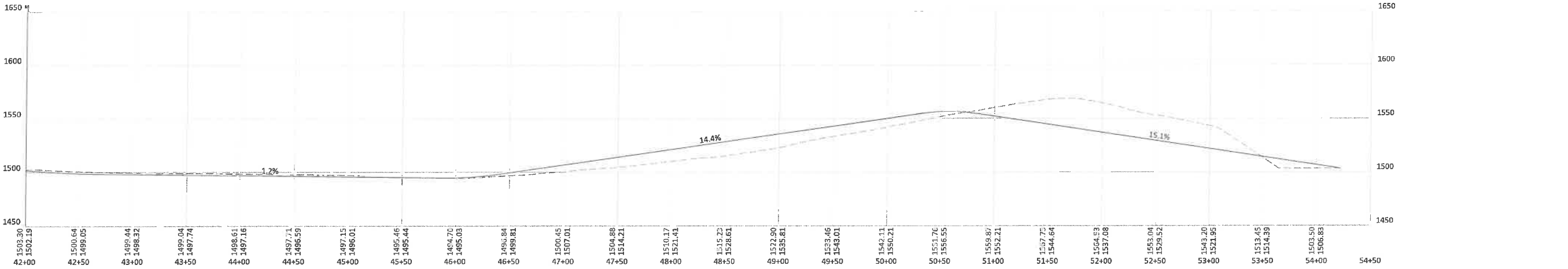
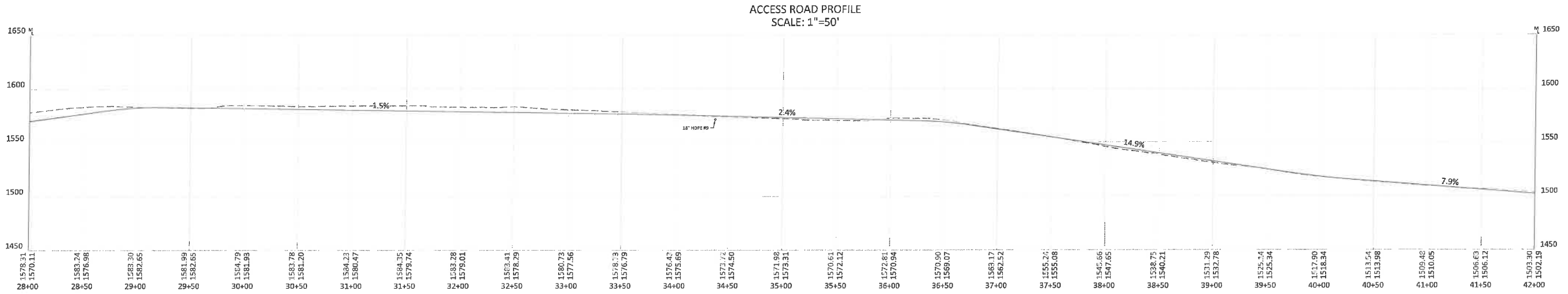
NO.	DATE	REVISIONS DESCRIPTION

APPROVED
WVDEP OOG
 Modification
 11/17/2021

RECEIVED
 Office of Oil and Gas
 OCT 29 2021
 WV Department of
 Environmental Protection



11/19/2021



APPROVED
WVDEP OOG
Modification
[Signature]
11/17/2021

RECEIVED
Office of Oil and Gas
OCT 29 2021
WV Department of
Environmental Protection



BOORD, BENCHEK and ASSOC., INC.
Engineering, Surveying, Construction,
and Mining Services
Southpointe, PA 15317 Phone: 724-746-1055

**ACCESS ROAD AND AST ACCESS ROAD
PROFILES**

THIS DOCUMENT WAS PREPARED BY:
BOORD, BENCHEK AND ASSOC., INC.
FOR: NORTHEAST NATURAL ENERGY, LLC.

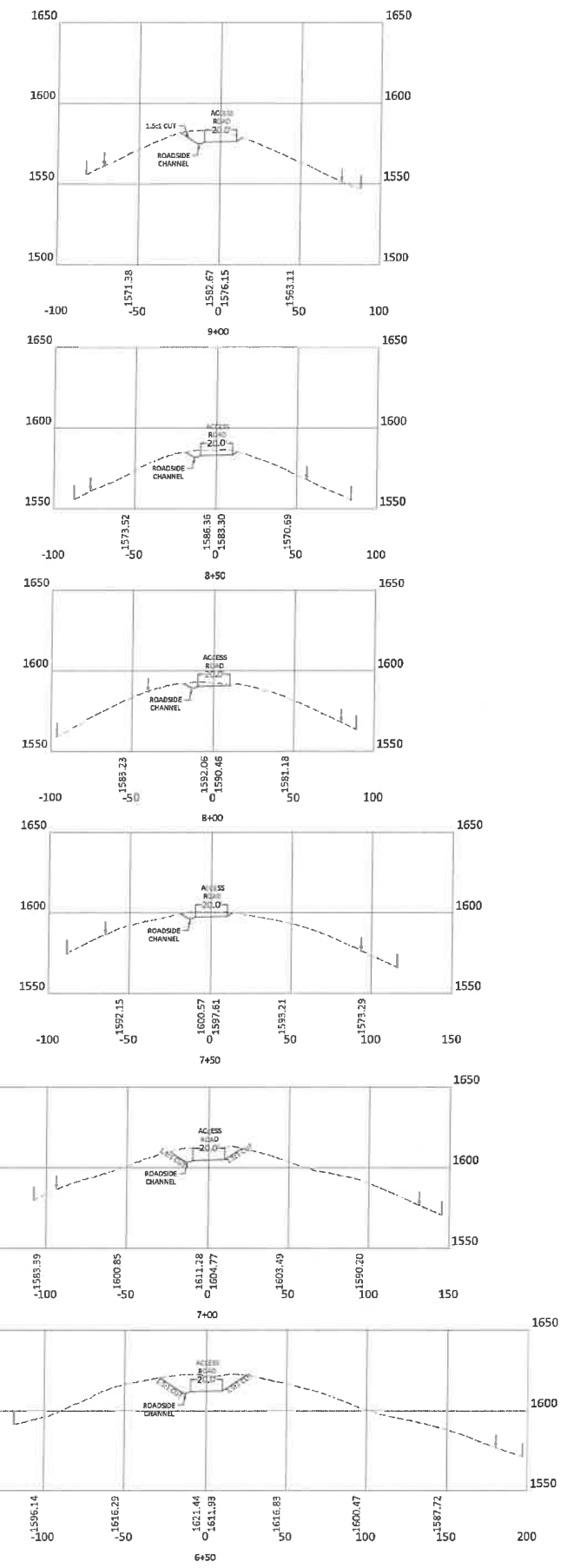
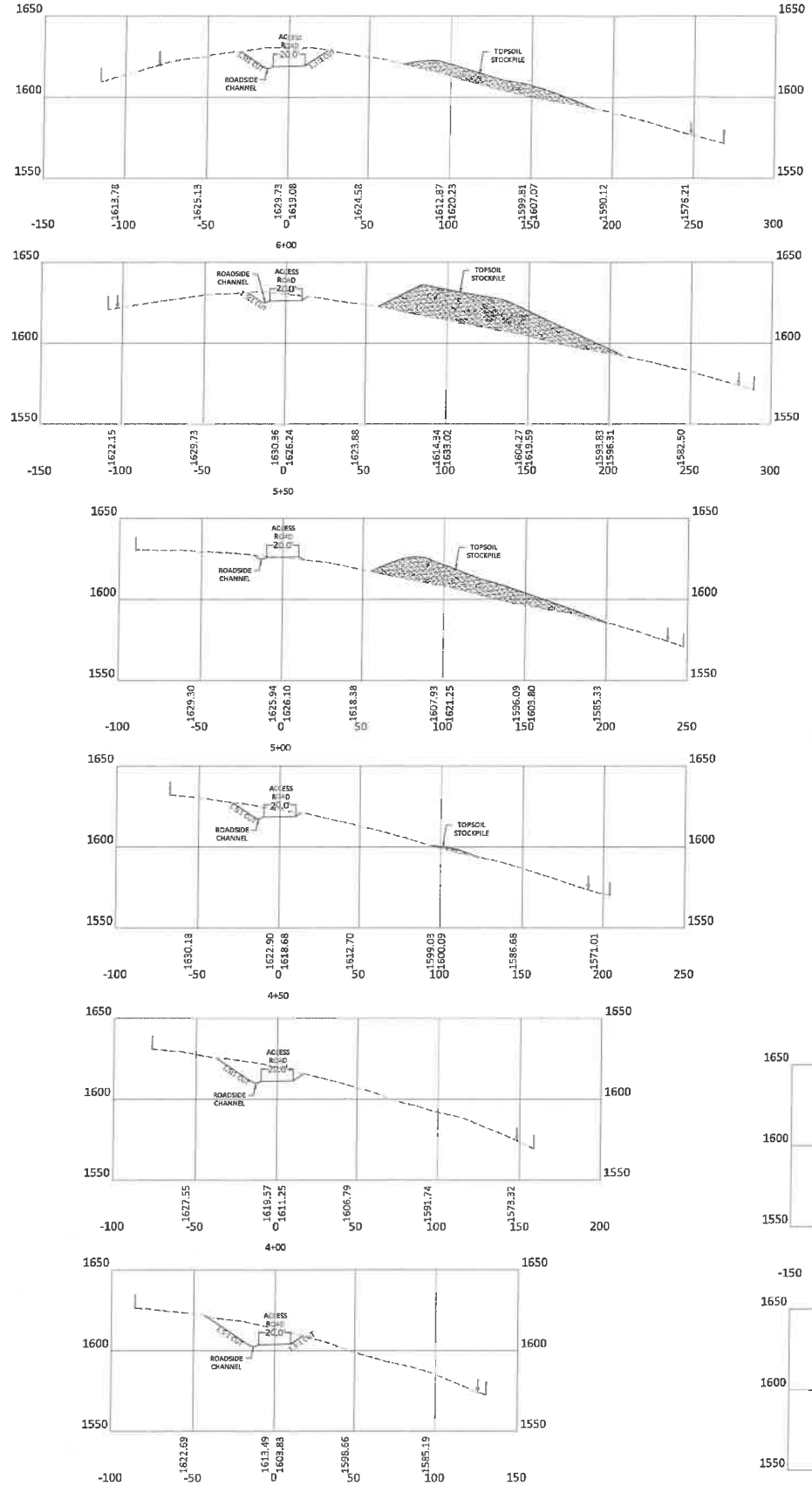
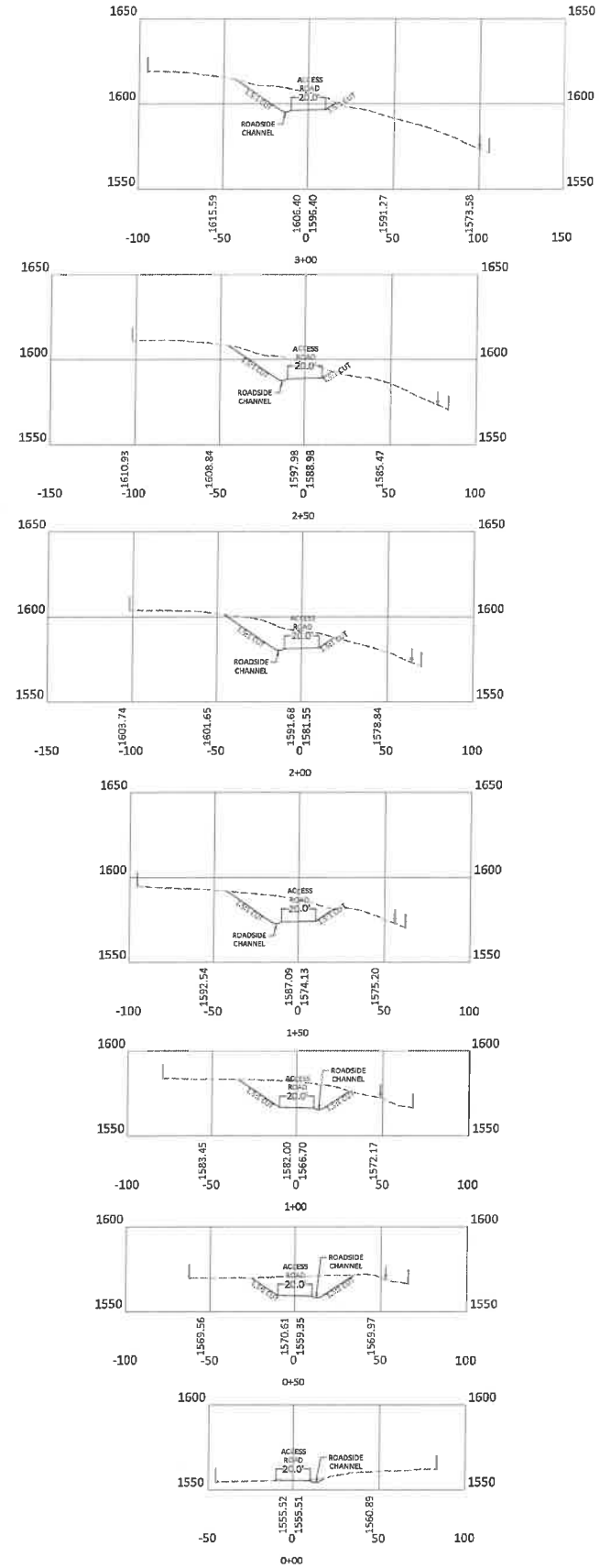
DATE:
AUGUST 2020
PHOENIX WELL PAD
BATTELLE DISTRICT,
MONONGALIA
COUNTY, PA

NO.	DATE	DESCRIPTION
1	9.3.20	REVISED PER WVDEP REVIEW COMMENTS ON 9.1.20



11/19/2021

ACCESS ROAD CROSS-SECTIONS
SCALE: 1"=50'



LEGEND
 - - - ORIGINAL GRADE
 - - - PROPOSED GRADE
 - - - PROJECT BOUNDARY
 - - - SUPER SILT FENCE

APPROVED
WV DEP OOG
 Modification
 11/17/2021

RECEIVED
 Office of Oil and Gas
OCT 29 2021
 WV Department of
 Environmental Protection

SCALE BAR: 1" = 50'
 0' 50' 100' 150'

BOORD, BENCHEK and ASSOC., INC.
 Engineering, Surveying, Construction,
 and Mining Services
 Southpointe, PA 15317 Phone: 724-746-1055

ACCESS ROAD
 CROSS-SECTIONS

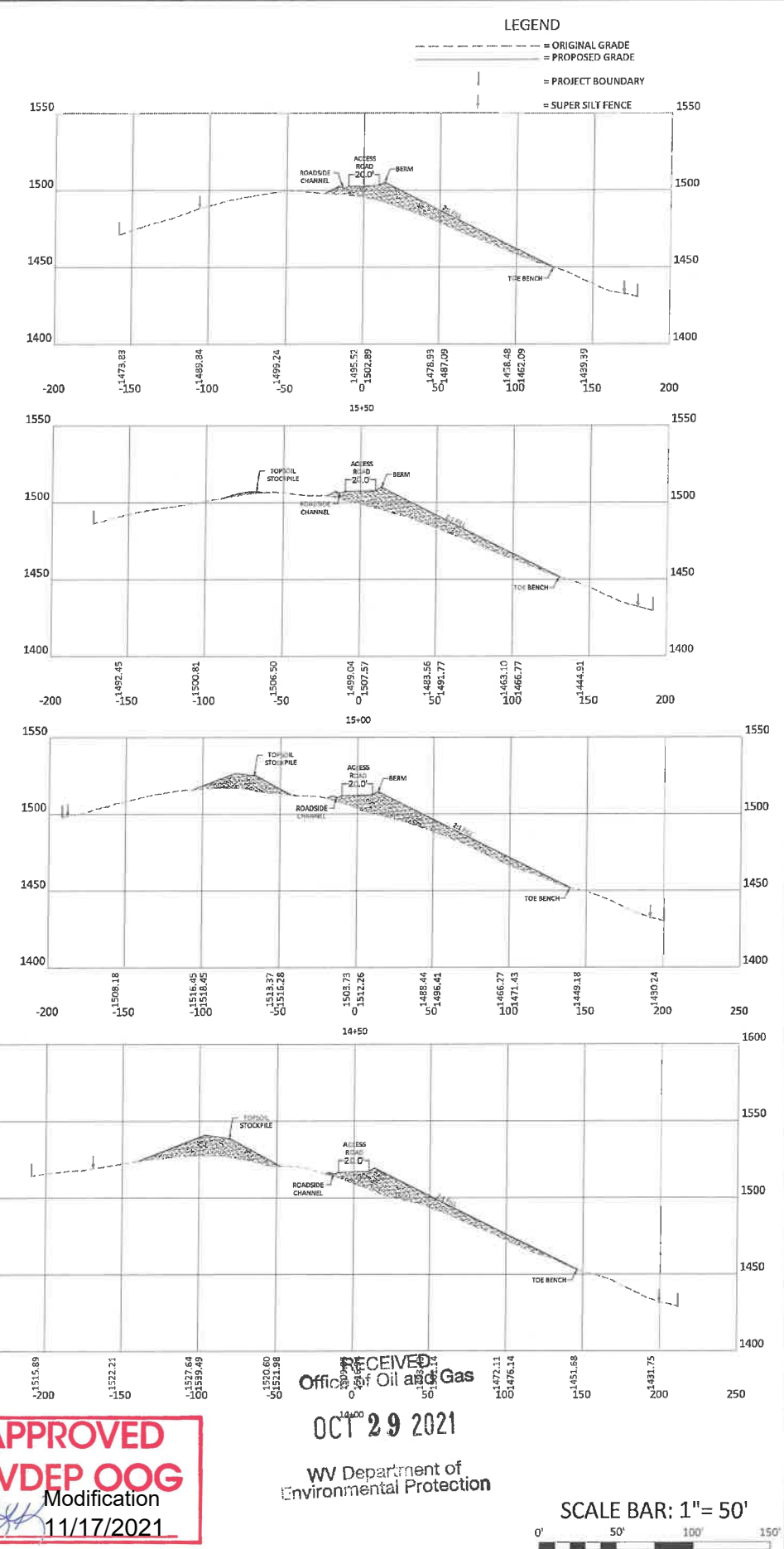
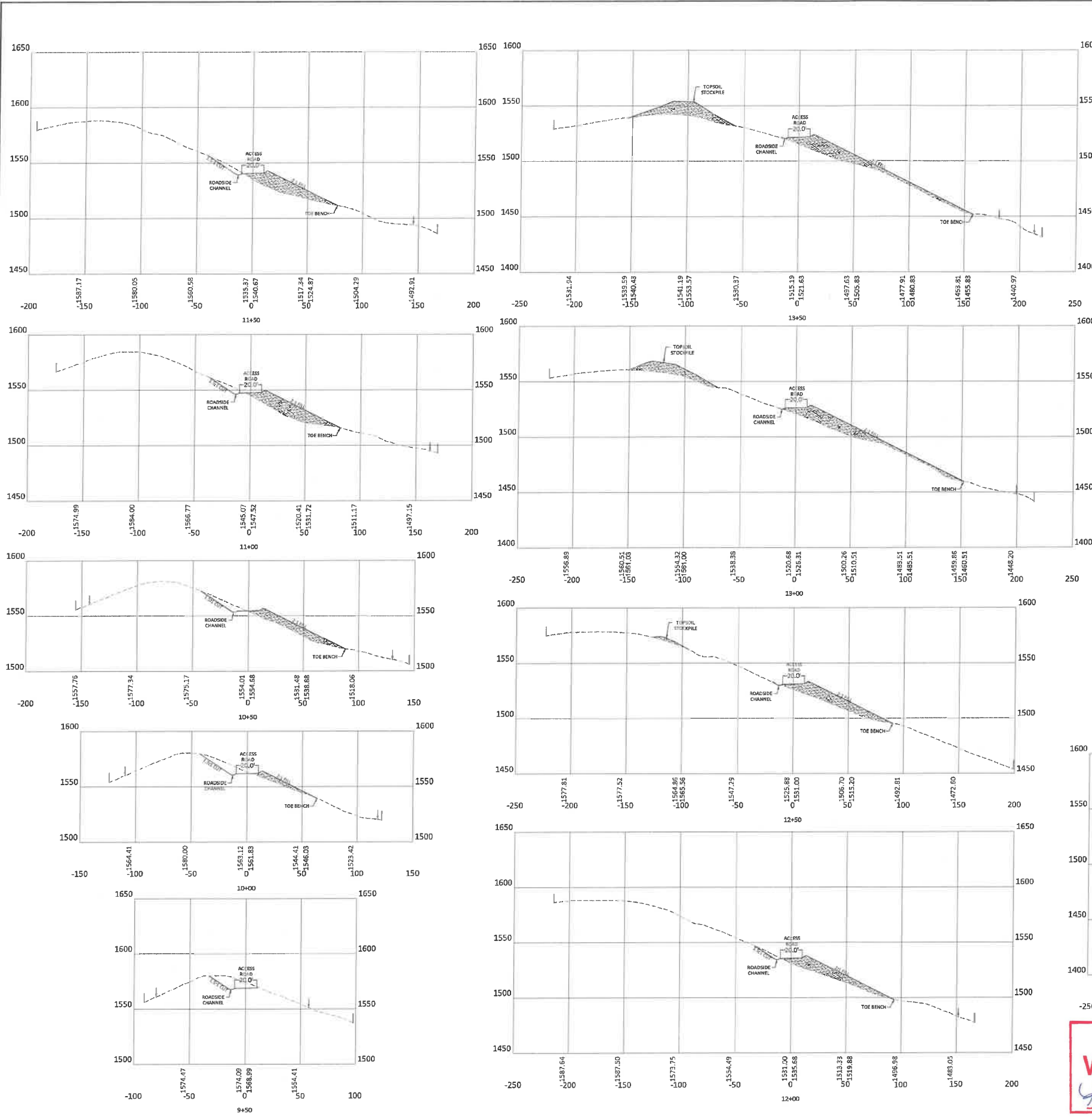
THIS DOCUMENT WAS PREPARED BY:
 BOORD, BENCHEK AND ASSOC., INC.
 FOR: NORTHEAST NATURAL ENERGY, LLC.

DATE:
 AUGUST 2020
 PHOENIX WELL PAD
 BATTELLE DISTRICT,
 MONONGALIA
 COUNTY, PA

NO.	DATE	DESCRIPTION



11/19/2021



LEGEND
 - - - ORIGINAL GRADE
 - - - PROPOSED GRADE
 --- PROJECT BOUNDARY
 --- SUPER SILTY FENCE

APPROVED
WVDEP OOG
 Modification
 11/17/2021

RECEIVED
 Office of Oil and Gas
 OCT 29 2021
 WV Department of
 Environmental Protection



BOORD, BENCHEK and ASSOC., INC.
 Engineering, Surveying, Construction,
 and Mining Services
 Southpointe, PA 15317 Phone: 724-746-1055

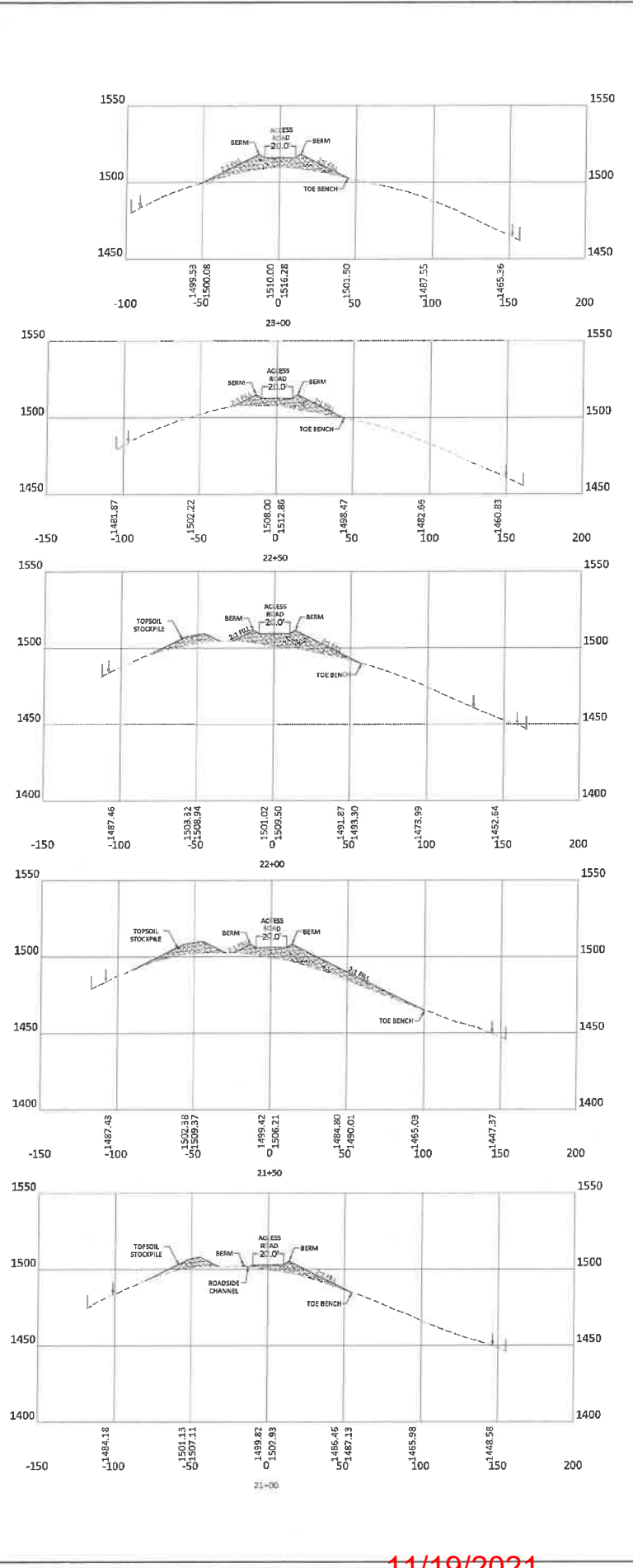
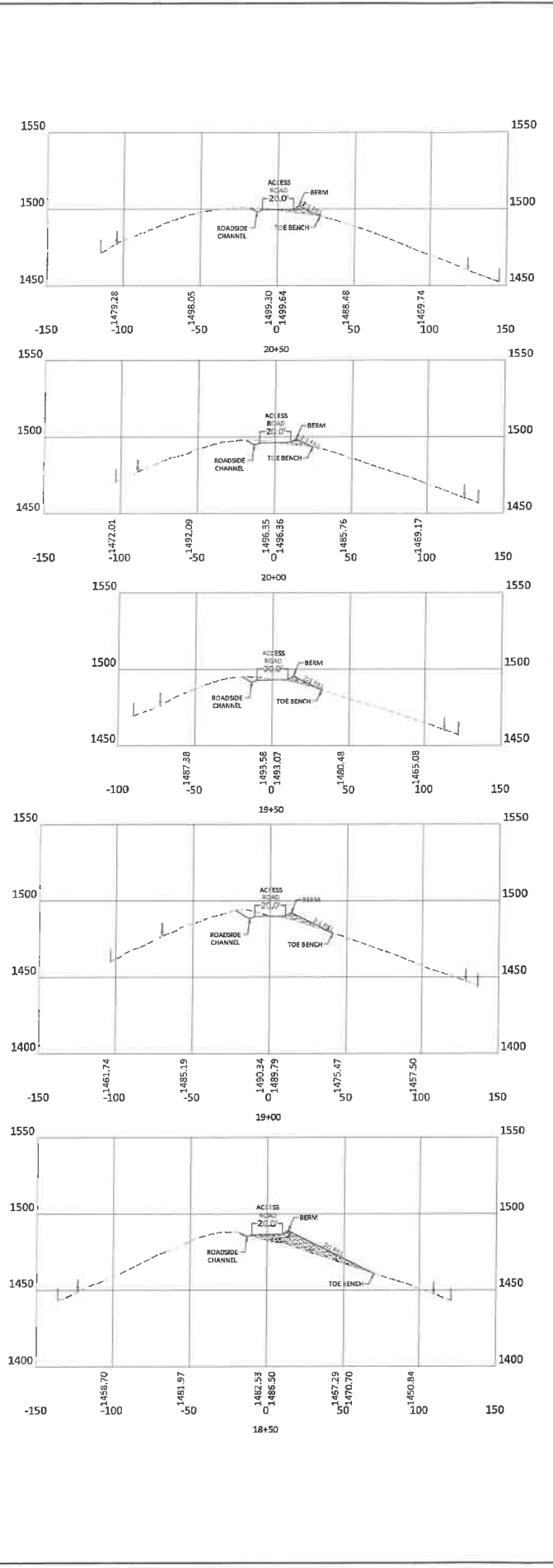
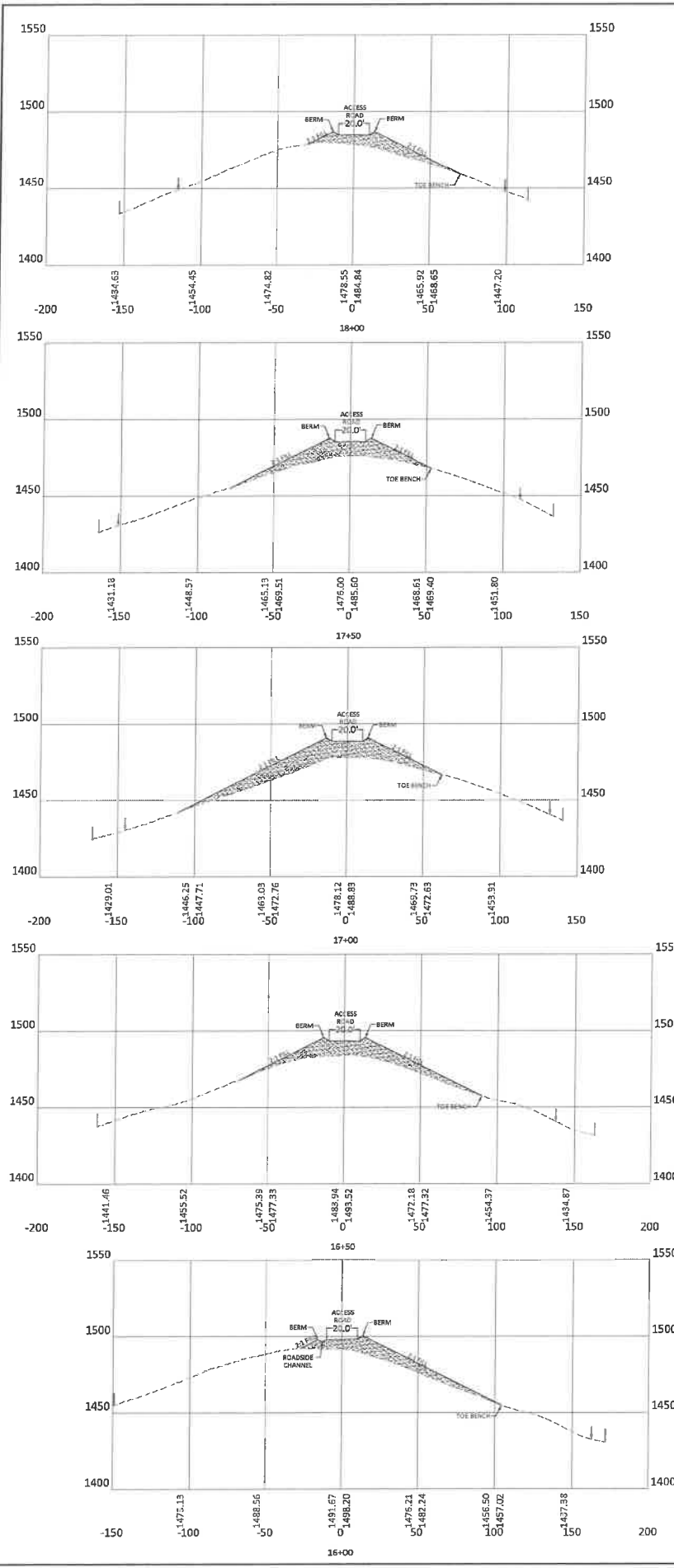
ACCESS ROAD CROSS-SECTIONS
 THIS DOCUMENT WAS PREPARED BY:
 BOORD, BENCHEK AND ASSOC., INC.
 FOR: NORTHEAST NATURAL ENERGY, LLC.

DATE:
 AUGUST 2020
 PHOENIX WELL PAD
 BATTELLE DISTRICT,
 MONONGALIA
 COUNTY, PA

NO.	DATE	DESCRIPTION



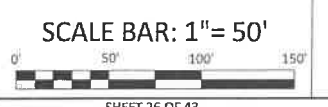
11/19/2021



LEGEND
 - - - ORIGINAL GRADE
 - - - PROPOSED GRADE
 --- PROJECT BOUNDARY
 --- SUPER SILT FENCE

APPROVED
WV DEP OOG
 Modification
[Signature]
 11/17/2021

RECEIVED
 Office of Oil and Gas
OCT 29 2021
 WV Department of
 Environmental Protection




BOORD, BENCHEK and ASSOC., INC.
 Engineering, Surveying, Construction,
 and Mining Services
 Southpointe, PA 15317 Phone: 724-746-1055

ACCESS ROAD CROSS-SECTIONS
 THIS DOCUMENT WAS PREPARED BY:
 BOORD, BENCHEK AND ASSOC., INC.
 FOR: NORTHEAST NATURAL ENERGY, LLC.

DATE: AUGUST 2020
 PHOENIX WELL PAD
 BATTELLE DISTRICT,
 MONONGALIA COUNTY, PA

NO.	DATE	REVISIONS DESCRIPTION



11/19/2021

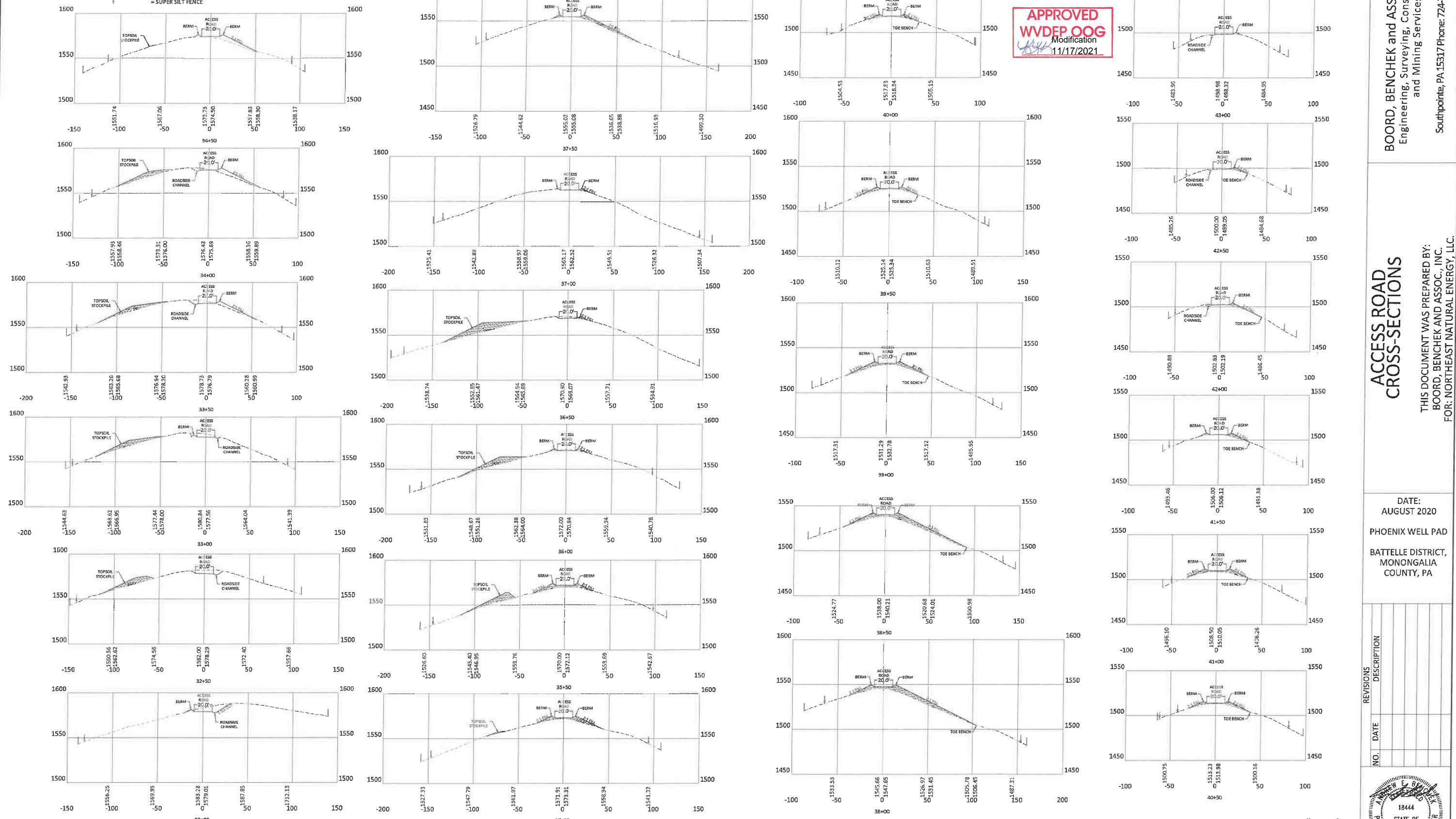
OCT 29 2021

WV Department of
Environmental Protection

APPROVED
WVDEP OOG
Modification
11/17/2021

LEGEND

- - - ORIGINAL GRADE
- PROPOSED GRADE
- PROJECT BOUNDARY
- SUPER SILT FENCE



SCALE BAR: 1" = 50'



BOORD, BENCHEK and ASSOC., INC.
Engineering, Surveying, Construction,
and Mining Services
Southpointe, PA 15317 Phone: 724-746-1055

ACCESS ROAD
CROSS-SECTIONS

THIS DOCUMENT WAS PREPARED BY:
BOORD, BENCHEK AND ASSOC., INC.
FOR: NORTHEAST NATURAL ENERGY, LLC.

DATE:
AUGUST 2020
PHOENIX WELL PAD
BATTELLE DISTRICT,
MONONGALIA
COUNTY, PA

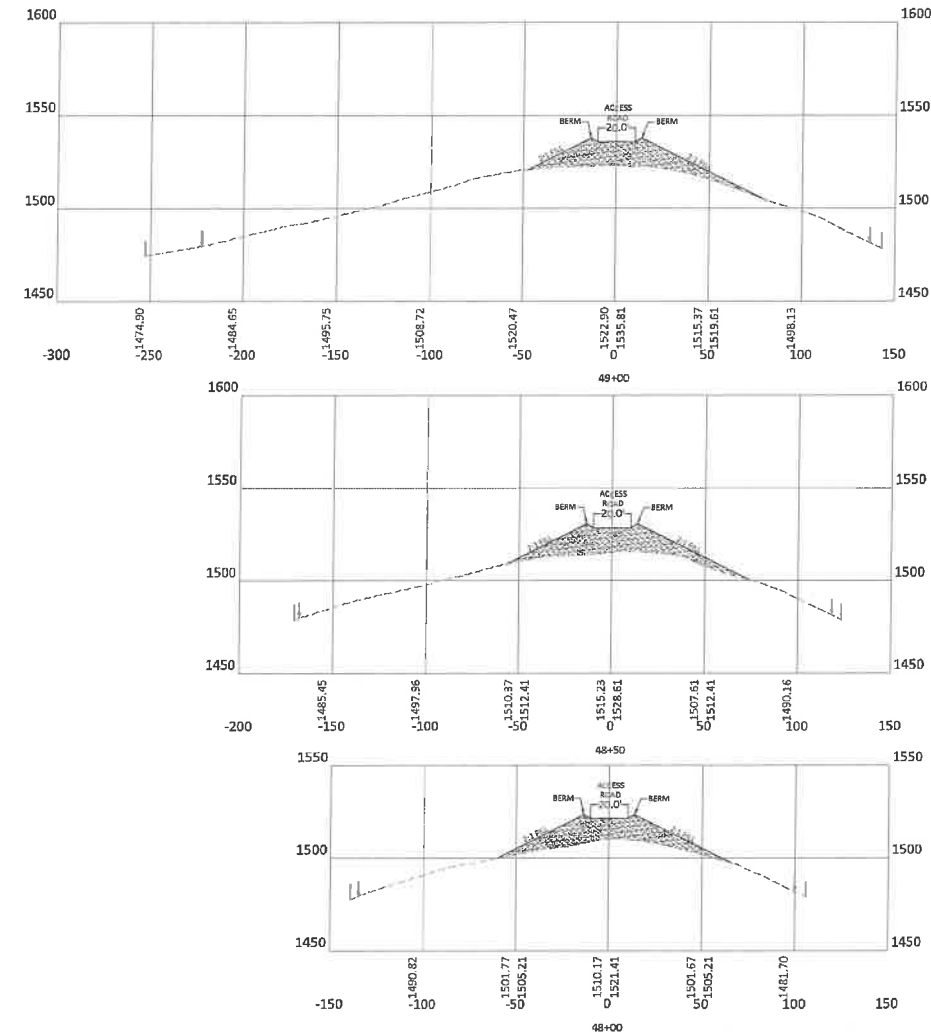
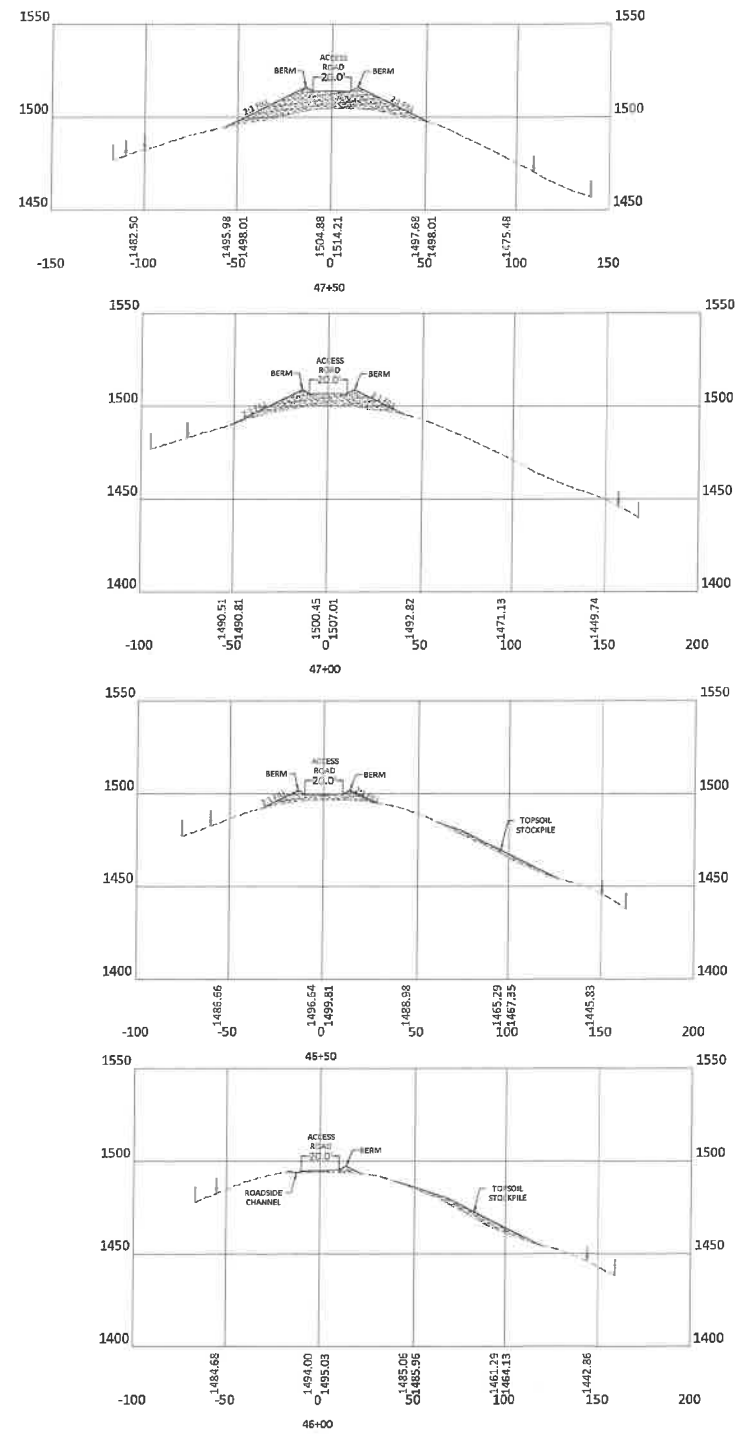
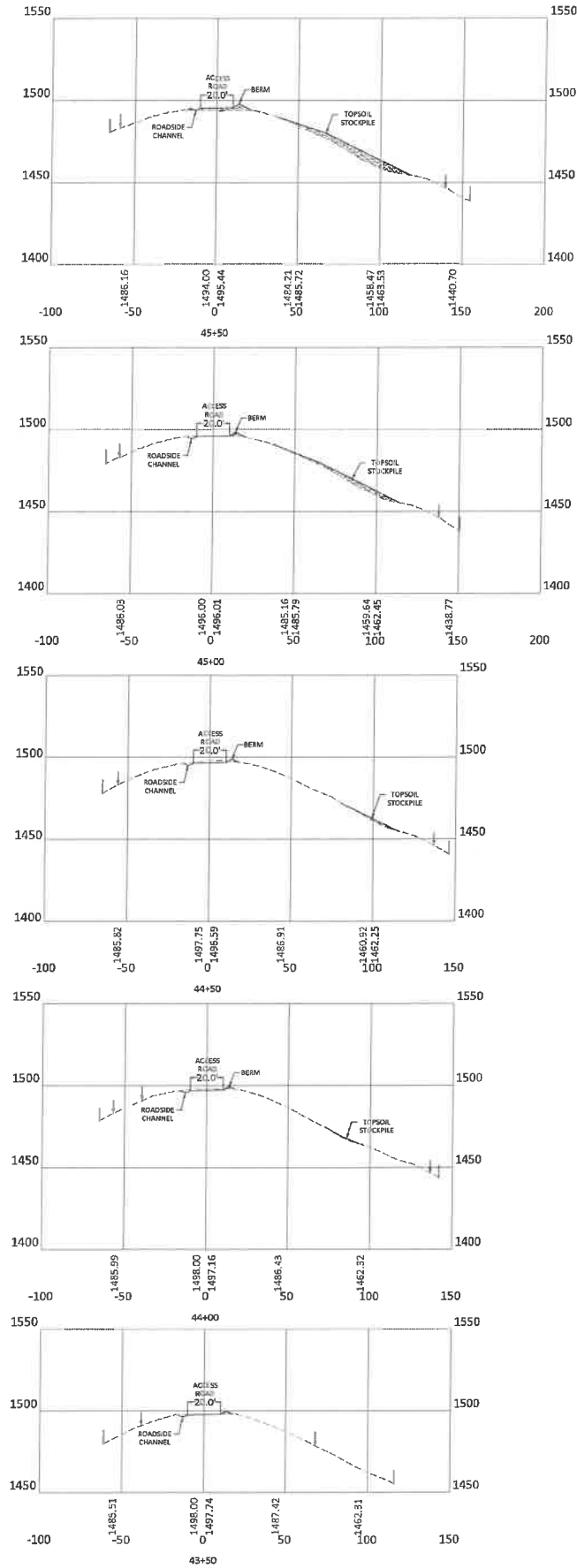
NO.	DATE	REVISIONS	DESCRIPTION




11/19/2021

APPROVED
WVDEP OOG
 Modification
 11/17/2021

LEGEND
 - - - ORIGINAL GRADE
 - - - PROPOSED GRADE
 - - - PROJECT BOUNDARY
 - - - SUPER SILT FENCE



RECEIVED
 Office of Oil and Gas
OCT 29 2021
 WV Department of
 Environmental Protection



BOORD, BENCHEK and ASSOC., INC.
 Engineering, Surveying, Construction,
 and Mining Services
 Southpointe, PA 15317 Phone: 724-746-1055

ACCESS ROAD CROSS-SECTIONS
 THIS DOCUMENT WAS PREPARED BY:
 BOORD, BENCHEK AND ASSOC., INC.
 FOR: NORTHEAST NATURAL ENERGY, LLC.

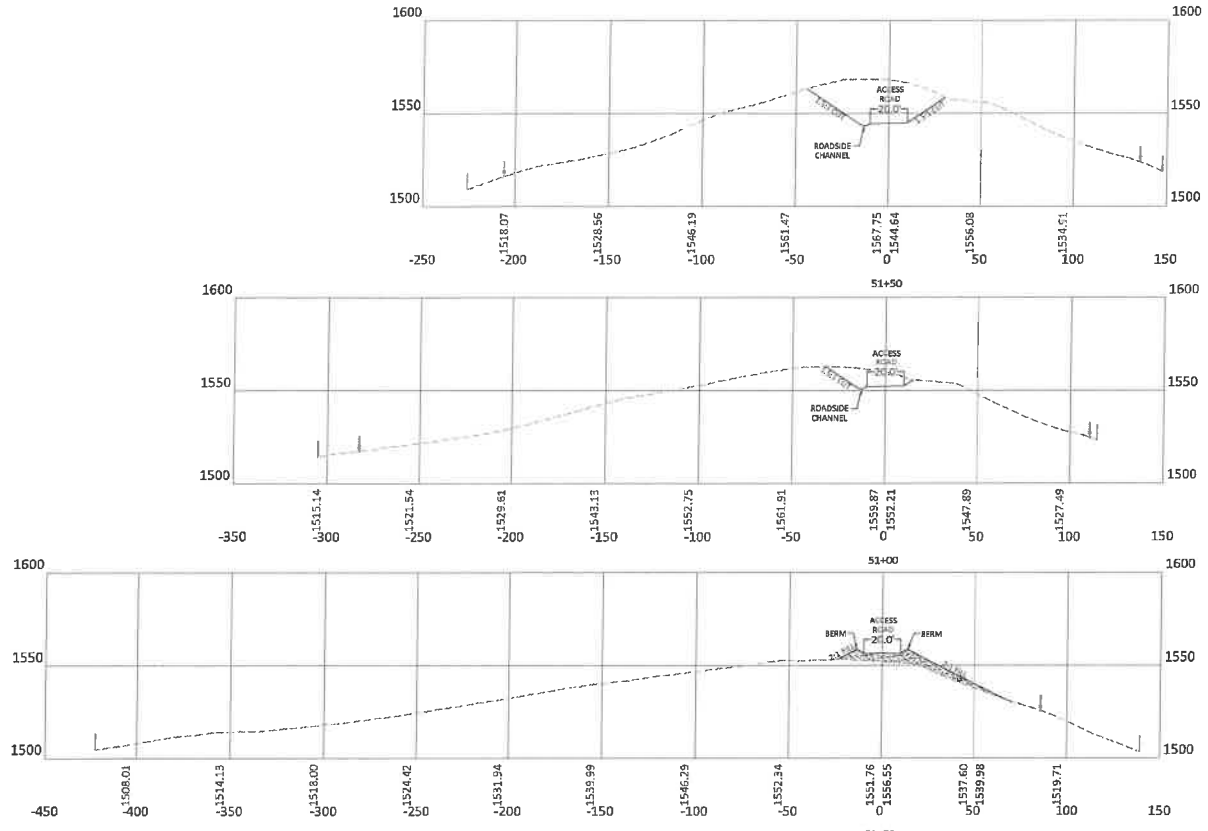
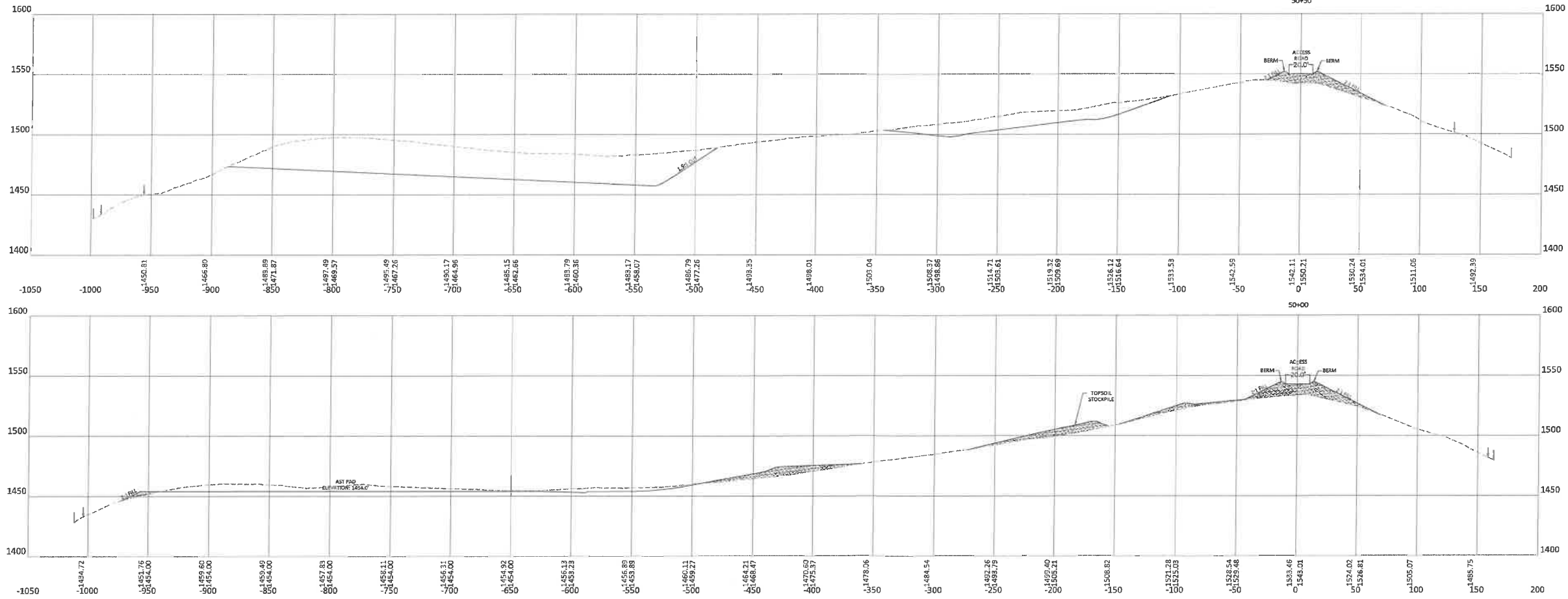
DATE:
 AUGUST 2020
 PHOENIX WELL PAD
 BATTELLE DISTRICT,
 MONONGALIA COUNTY, PA

NO.	DATE	DESCRIPTION



11/19/2021

APPROVED
WVDEP OOG
 Modification
[Signature]
 11/17/2021



LEGEND
 - - - ORIGINAL GRADE
 - - - PROPOSED GRADE
 - - - PROJECT BOUNDARY
 - - - SUPER SILT FENCE

RECEIVED
 Office of Oil and Gas
OCT 29 2021
 WV Department of
 Environmental Protection



BOORD, BENCHEK and ASSOC., INC.
 Engineering, Surveying, Construction,
 and Mining Services
 Southpointe, PA 15317 Phone: 724-746-1055

**ACCESS ROAD
 CROSS-SECTIONS**
 THIS DOCUMENT WAS PREPARED BY:
 BOORD, BENCHEK AND ASSOC., INC.
 FOR: NORTHEAST NATURAL ENERGY, LLC.

DATE:
 AUGUST 2020
 PHOENIX WELL PAD
 BATTELLE DISTRICT,
 MONONGALIA
 COUNTY, PA

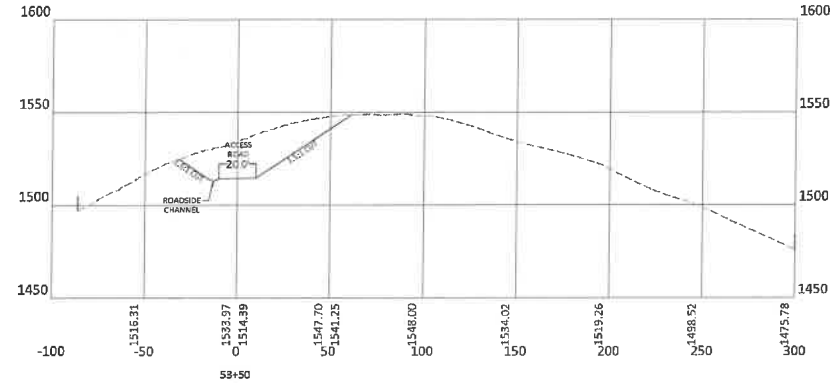
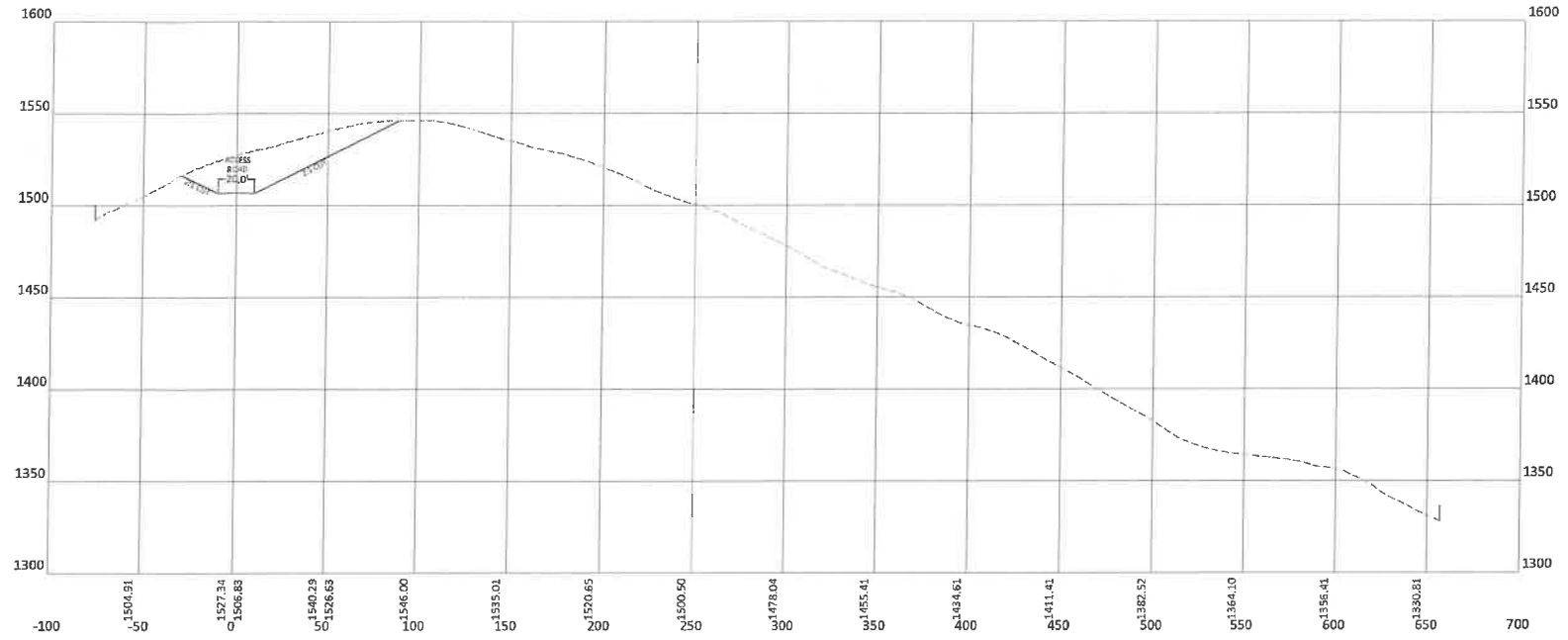
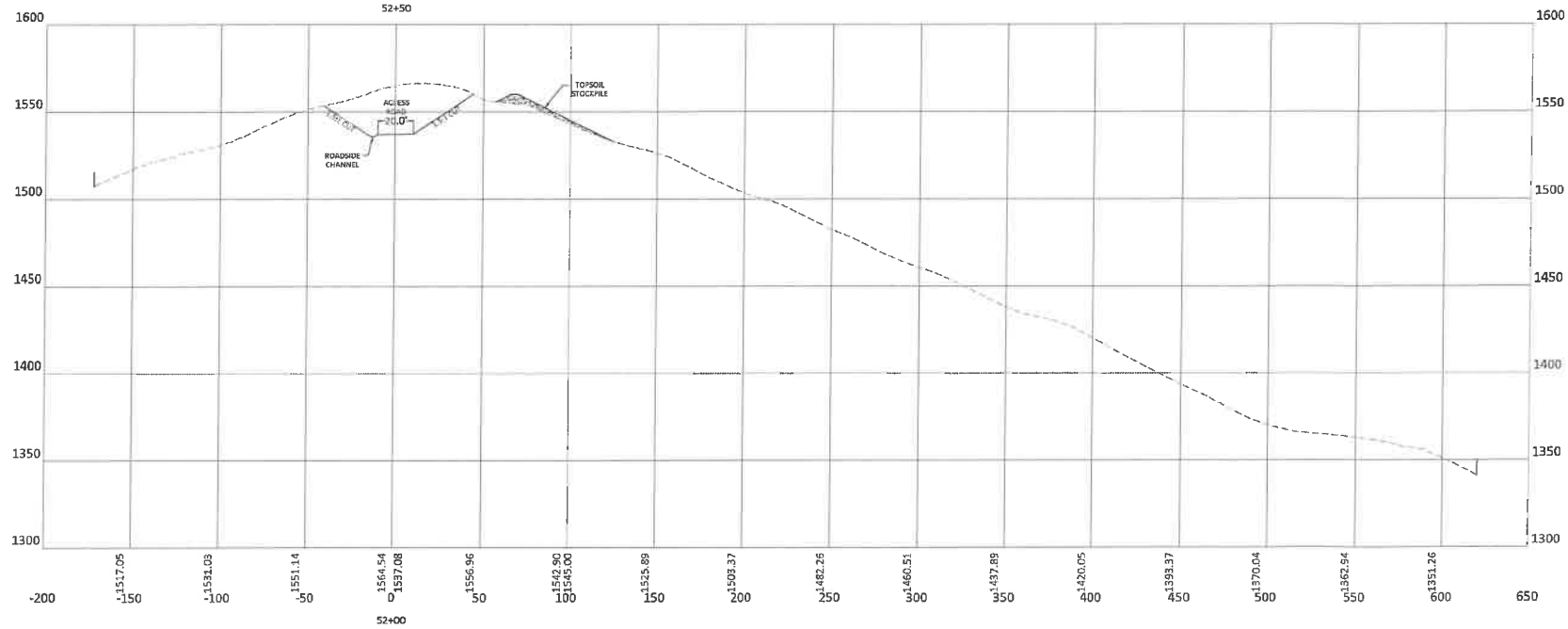
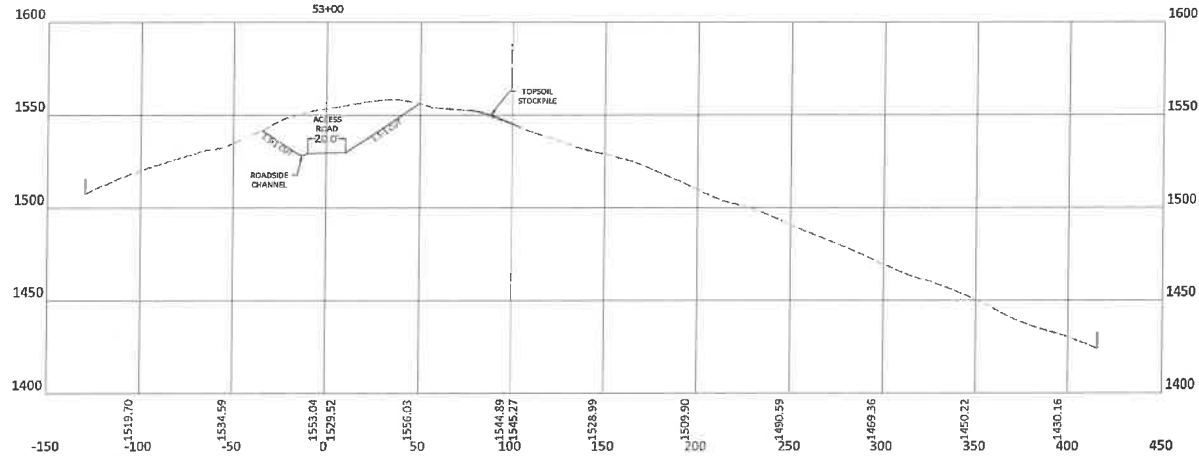
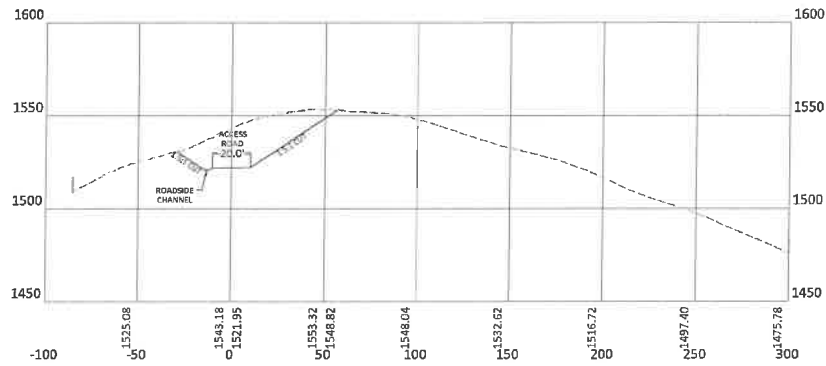
NO.	DATE	DESCRIPTION



11/19/2021

LEGEND
 - - - ORIGINAL GRADE
 - - - PROPOSED GRADE
 - - - PROJECT BOUNDARY
 - - - SUPER SILT FENCE

APPROVED
WV DEP OOG
 Modification
 11/17/2021



RECEIVED
 Office of Oil and Gas
OCT 29 2021
 WV Department of
 Environmental Protection



BOORD, BENCHEK and ASSOC., INC.
 Engineering, Surveying, Construction,
 and Mining Services
 Southpointe, PA 15317 Phone: 724-746-1055

**ACCESS ROAD
 CROSS-SECTIONS**
 THIS DOCUMENT WAS PREPARED BY:
 BOORD, BENCHEK AND ASSOC., INC.
 FOR: NORTHEAST NATURAL ENERGY, LLC.

DATE:
 AUGUST 2020
 PHOENIX WELL PAD
 BATTELLE DISTRICT,
 MONONGALIA
 COUNTY, PA

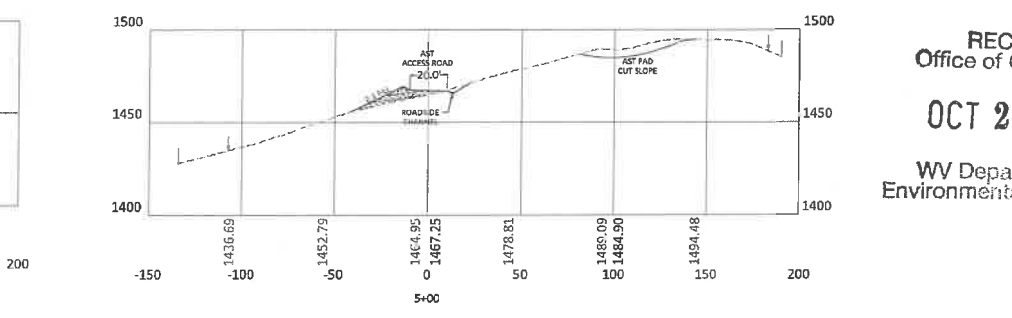
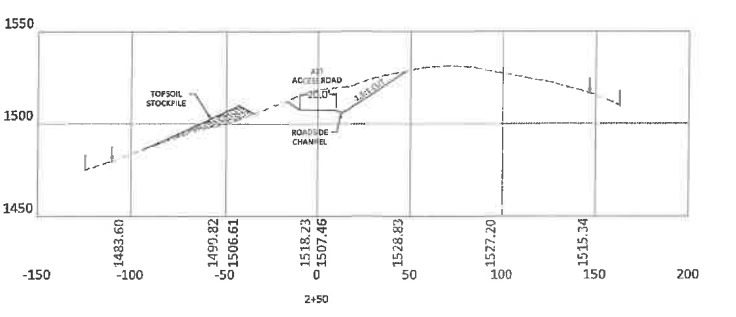
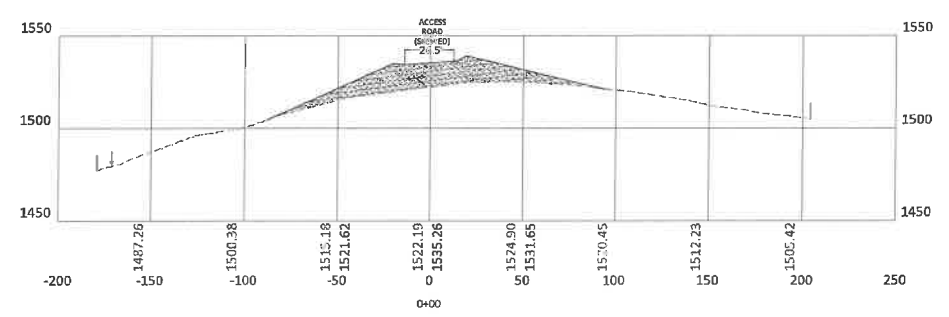
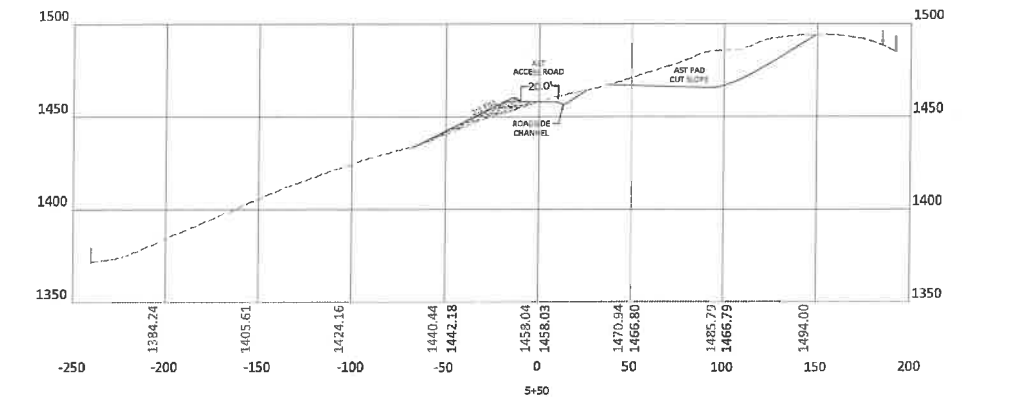
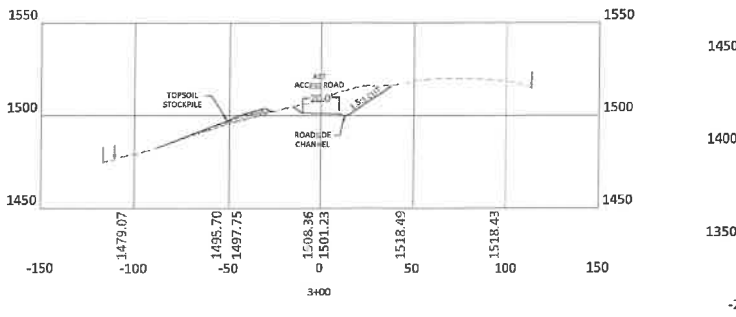
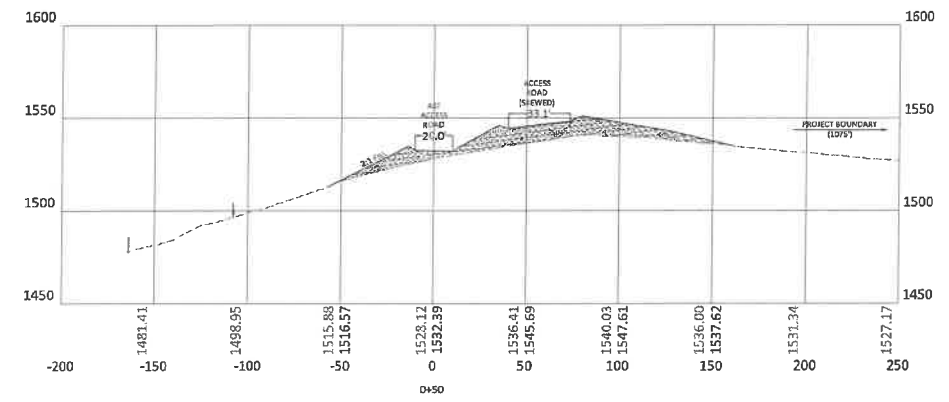
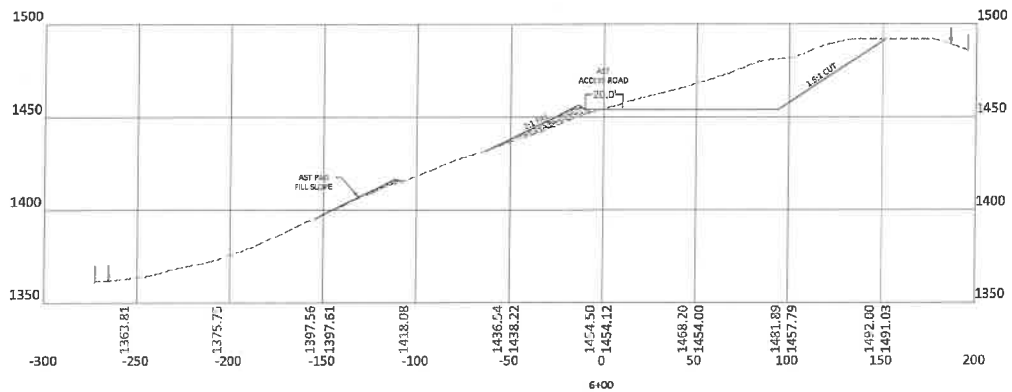
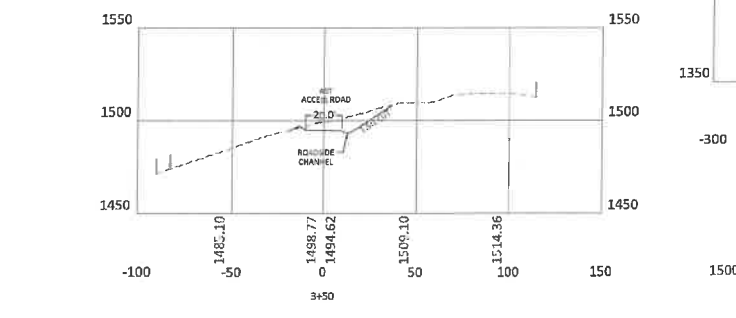
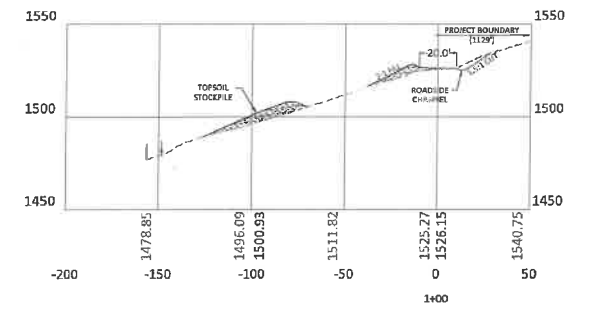
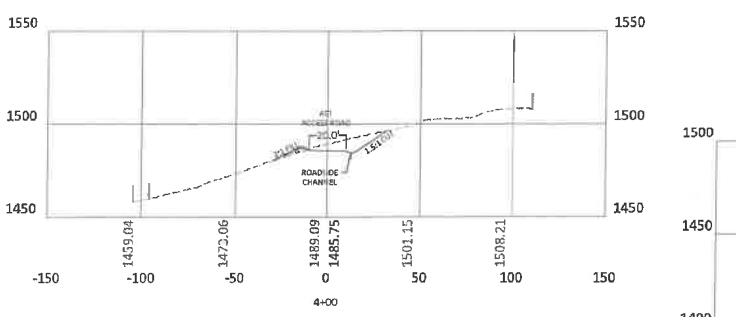
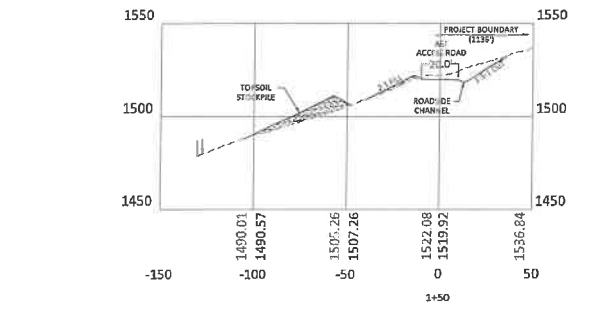
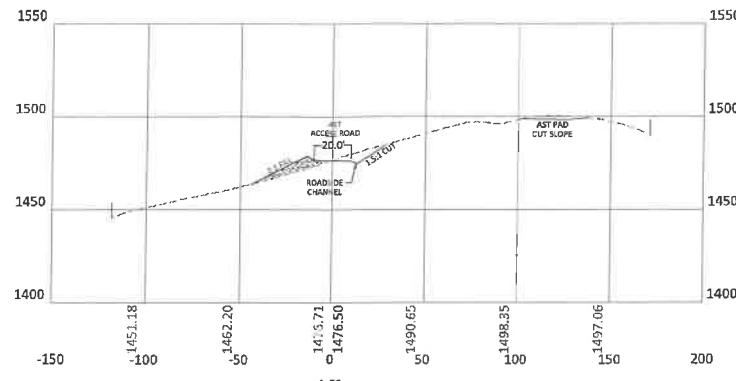
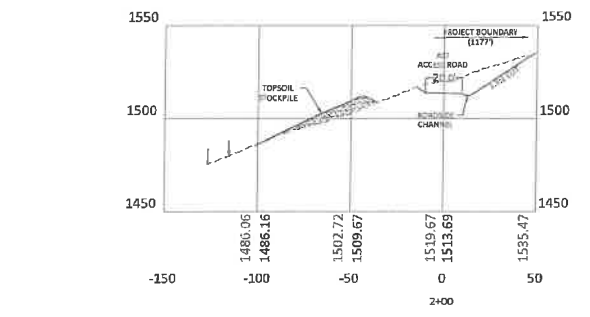
NO.	DATE	DESCRIPTION



11/19/2021

APPROVED
WV DEP OOG
 Modification
 11/17/2021

LEGEND
 - - - ORIGINAL GRADE
 — PROPOSED GRADE
 — PROJECT BOUNDARY
 — SUPER SILT FENCE



BOARD, BENCHEK and ASSOC., INC.
 Engineering, Surveying, Construction,
 and Mining Services
 Southpointe, PA 15317 Phone: 724-746-1055

**AST ACCESS ROAD
 CROSS-SECTIONS**

THIS DOCUMENT WAS PREPARED BY:
 BOARD, BENCHEK AND ASSOC., INC.
 FOR: NORTHEAST NATURAL ENERGY, LLC.

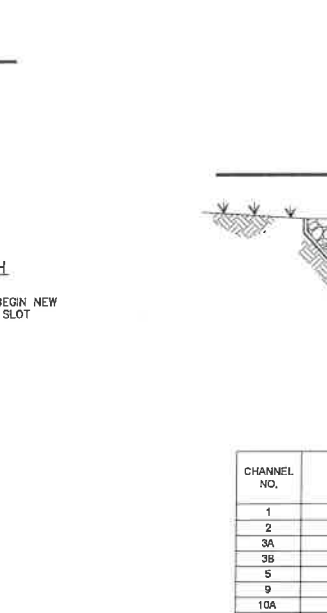
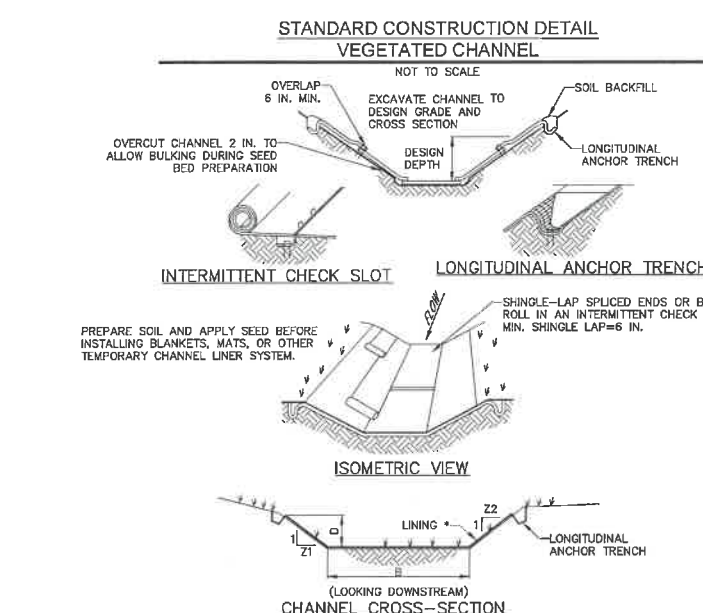
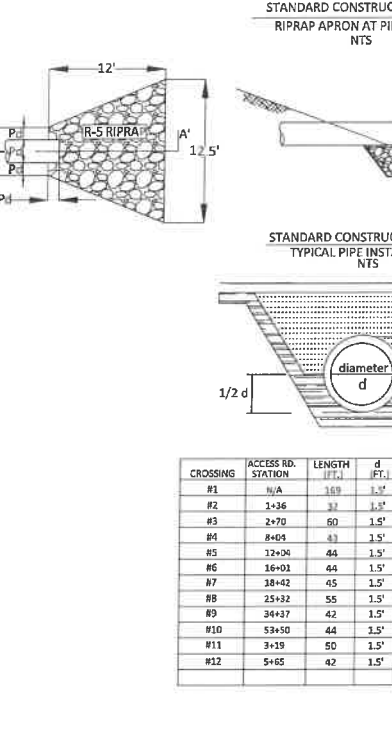

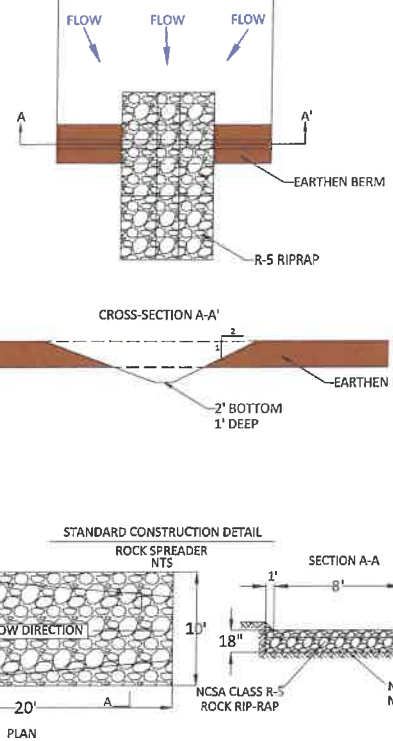
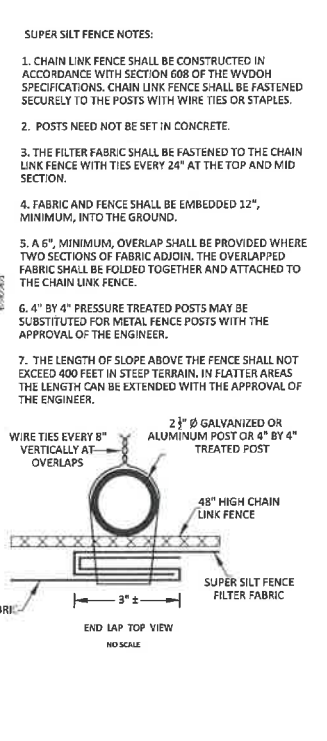
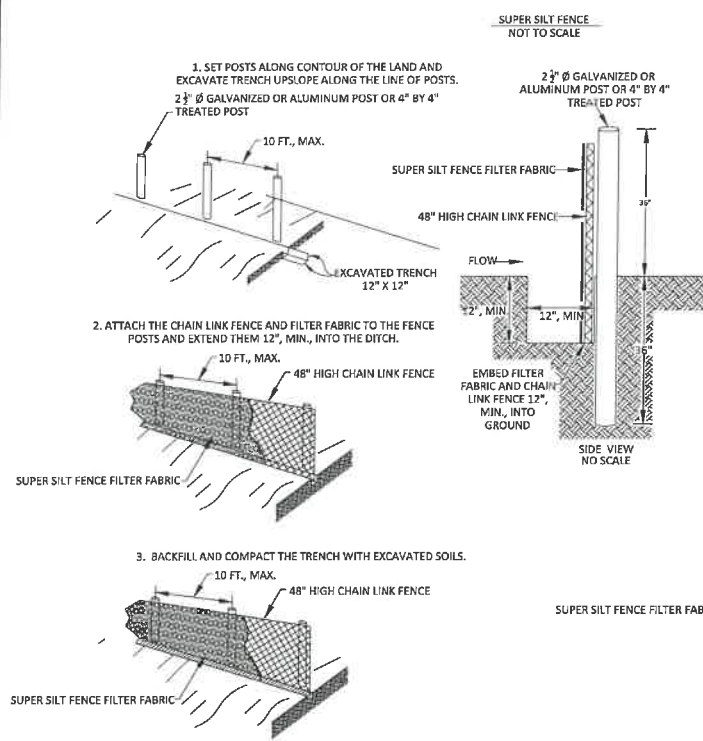
DATE:
 AUGUST 2020
 PHOENIX WELL PAD
 BATTELLE DISTRICT,
 MONONGALIA
 COUNTY, PA

NO.	DATE	DESCRIPTION
1	9.3.20	REVISION PER WV DEP REVIEW COMMENTS
2	9.3.20	REVISION PER WV DEP REVIEW COMMENTS
3	9.3.20	REVISION PER WV DEP REVIEW COMMENTS
4	9.3.20	REVISION PER WV DEP REVIEW COMMENTS
5	9.3.20	REVISION PER WV DEP REVIEW COMMENTS
6	9.3.20	REVISION PER WV DEP REVIEW COMMENTS
7	9.3.20	REVISION PER WV DEP REVIEW COMMENTS
8	9.3.20	REVISION PER WV DEP REVIEW COMMENTS
9	9.3.20	REVISION PER WV DEP REVIEW COMMENTS
10	9.3.20	REVISION PER WV DEP REVIEW COMMENTS
11	9.3.20	REVISION PER WV DEP REVIEW COMMENTS
12	9.3.20	REVISION PER WV DEP REVIEW COMMENTS
13	9.3.20	REVISION PER WV DEP REVIEW COMMENTS
14	9.3.20	REVISION PER WV DEP REVIEW COMMENTS
15	9.3.20	REVISION PER WV DEP REVIEW COMMENTS
16	9.3.20	REVISION PER WV DEP REVIEW COMMENTS
17	9.3.20	REVISION PER WV DEP REVIEW COMMENTS
18	9.3.20	REVISION PER WV DEP REVIEW COMMENTS
19	9.3.20	REVISION PER WV DEP REVIEW COMMENTS
20	9.3.20	REVISION PER WV DEP REVIEW COMMENTS

RECEIVED
 Office of Oil and
OCT 29 20
 WV Department of
 Environmental Protection



11/19/2021



CROSSING	ACCESS RD. STATION	LENGTH (FT)	d (FT)	TYPE	OUTLET PROTECTION (R-)
#1	1+14	108	1.5'	HDPE	R-5
#2	2+36	31	1.5'	HDPE	R-5
#3	2+70	80	1.5'	HDPE	R-5
#4	2+04	43	1.5'	HDPE	R-5
#5	12+04	44	1.5'	HDPE	R-5
#6	16+01	44	1.5'	HDPE	R-5
#7	18+42	45	1.5'	HDPE	R-5
#8	25+32	55	1.5'	HDPE	R-5
#9	34+37	42	1.5'	HDPE	R-5
#10	53+50	44	1.5'	HDPE	R-5
#11	3+19	50	1.5'	HDPE	R-5
#12	5+65	42	1.5'	HDPE	R-5

NOTES:

ANCHOR TRENCHES SHALL BE INSTALLED AT BEGINNING AND END OF CHANNEL IN THE SAME MANNER AS LONGITUDINAL ANCHOR TRENCHES.

CHANNEL DIMENSIONS SHALL BE CONSTANTLY MAINTAINED. CHANNEL SHALL BE CLEANED WHENEVER TOTAL CHANNEL DEPTH IS REDUCED BY 25% AT ANY LOCATION. SEDIMENT DEPOSITS SHALL BE REMOVED WITHIN 24 HOURS OF DISCOVERY OR AS SOON AS SOIL CONDITIONS PERMIT ACCESS TO CHANNEL WITHOUT FURTHER DAMAGE. DAMAGED LINING SHALL BE REPAIRED OR REPLACED WITHIN 48 HOURS OF DISCOVERY.

NO MORE THAN ONE THIRD OF THE SHOOT (GRASS LEAF) SHALL BE REMOVED IN ANY MOWING. GRASS HEIGHT SHALL BE MAINTAINED BETWEEN 2 AND 3 INCHES UNLESS OTHERWISE SPECIFIED. EXCESS VEGETATION SHALL BE REMOVED FROM PERMANENT CHANNELS TO ENSURE SUFFICIENT CHANNEL CAPACITY.

NOTES:

FILTER STONE UNDERLAYMENT FOR BED SLOPES ≥ 0.10 FT/FT (10%) SHALL BE USED.

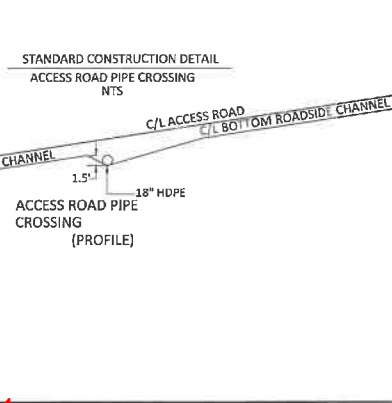


CHANNEL DIMENSIONS ARE FOR THE COMPLETED CHANNEL AFTER ROCK PLACEMENT. CHANNEL MUST BE OVER-EXCAVATED A SUFFICIENT AMOUNT TO ALLOW FOR THE VOLUME OF ROCK PLACED WITHIN THE CHANNEL WHILE PROVIDING THE SPECIFIED FINISHED DIMENSIONS.

CHANNEL DIMENSIONS SHALL BE CONSTANTLY MAINTAINED. CHANNEL SHALL BE CLEANED WHENEVER TOTAL CHANNEL DEPTH IS REDUCED BY 25% AT ANY LOCATION. SEDIMENT DEPOSITS SHALL BE REMOVED WITHIN 24 HOURS OF DISCOVERY OR AS SOON AS SOIL CONDITIONS PERMIT ACCESS TO CHANNEL WITHOUT FURTHER DAMAGE.

DAMAGED LINING SHALL BE REPAIRED OR REPLACED WITHIN 48 HOURS OF DISCOVERY.

THE MINIMUM ROCK THICKNESS (t) SHALL BE 1.5 TIMES THE MAX ROCK SIZE.

APPROVED WVDEP OOG Modification
11/17/2021



RECEIVED
Office of Oil and Gas
OCT 29 2021
WV Department of Environmental Protection

BOORD, BENCHEK and ASSOC., INC.
Engineering, Surveying, Construction, and Mining Services
Southpointe, PA 15317 Phone: 724-746-1055

DETAIL SHEET

THIS DOCUMENT WAS PREPARED BY:
BOORD, BENCHEK AND ASSOC., INC.
FOR: NORTHEAST NATURAL ENERGY, LLC.

DATE: AUGUST 2020
PHOENIX WELL PAD
BATTELLE DISTRICT, MONONGALIA COUNTY, PA

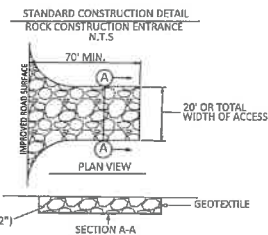

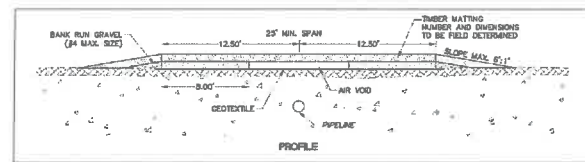

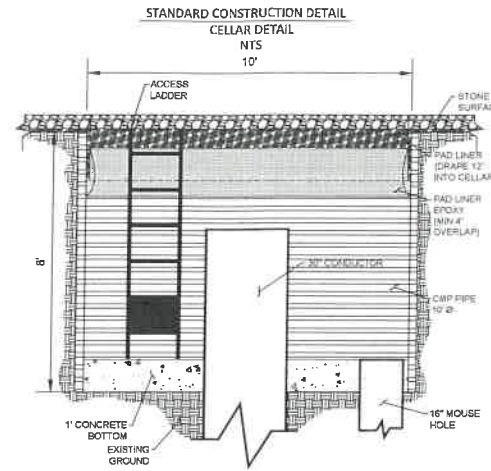
NO.	DATE	REVISIONS DESCRIPTION

18444
STATE OF WEST VIRGINIA
PROFESSIONAL ENGINEER

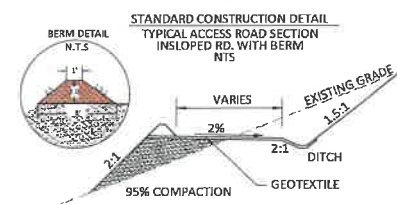
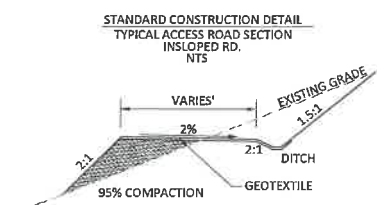
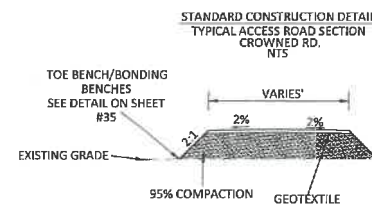
CONSTRUCTION SEQUENCE FOR PHOENIX WELL PAD

- 1) Install rock construction entrance from station 0+0 to station 0+70.
- 2) Install super silt fence (SSF) #1 - #126.
- 3) Clear/grub and remove topsoil from end of rock construction entrance to edge of well pad and place topsoil and timber in designated areas.
- 4) Construct access road from end of rock construction entrance to edge of well pad along roadside channel #1 - #9 and 18" HDPE #1 - #10 with outlet protection.
- 5) Place geotextile material on access road sub-grade from end of rock construction entrance to edge of well pad.
- 6) Place clean stone on access road from end of rock construction entrance to edge of well pad.
- 7) Re-spread topsoil across access road slopes.
- 8) Seed and mulch all disturbed areas including access road slopes.
- 9) Clear/grub and remove topsoil from well pad and excess material areas and place topsoil and timber in designated areas.
- 10) Construct well pad and place excess material in designated areas.
- 11) Place geotextile material on well pad sub-grade.
- 12) Re-spread topsoil across well pad slopes.
- 13) Seed and mulch all disturbed areas including slopes.
- 14) Clear/grub and remove topsoil from AST and AST access road areas and place materials in designated areas.
- 15) Construct AST, AST access road, roadside channel #10, and 18" HDPE #11 with outlet protection.
- 16) Place geotextile material on AST pad and AST access road sub-grade.
- 17) Place clean stone on AST pad and AST access road.
- 18) Re-spread topsoil across slopes.
- 19) Seed and mulch all disturbed areas including slopes.
- 20) Keep all erosion and sedimentation controls in place until there is 70% growth over the entire site.

*Contractor may deviate from the construction sequence if the design deems it appropriate and all the eas through out the entire site. (e.g. borrow from well pad to finish building access road.)



ROCK CONSTRUCTION ENTRANCE THICKNESS WILL BE CONSTANTLY MAINTAINED TO SPECIFIED DIMENSIONS BY ADDING ROCK. A STOCKPILE OF ROCK MATERIAL WILL BE MAINTAINED ON THE SITE FOR THIS PURPOSE. AT THE END OF EACH CONSTRUCTION DAY, ALL SEDIMENT DEPOSITED ON PUBLIC ROADWAYS WILL BE REMOVED AND RETURNED TO THE CONSTRUCTION SITE.



COLLECTION CHANNEL SYNTHETIC LINER DETAILS

SC250 Turf Reinforcement Mat

The composite turf reinforcement mat (C-TRM) shall be a machine-produced mat of 70% straw and 30% coconut fiber matrix incorporated into a permanent three-dimensional turf reinforcement matting. The matrix shall be evenly distributed across the entire width of the matting and stitch bonded between a heavy duty UV stabilized netting with 0.50 x 0.50 inch (1.27 x 1.27 cm) openings, an ultra heavy UV stabilized, dramatically corrugated (stamped) intermediate netting with 0.5 x 0.5 inch (1.27 x 1.27 cm) openings, and covered by an ultra heavy UV stabilized netting with 0.50 x 0.50 inch (1.27 x 1.27 cm) openings. The middle corrugated netting shall form prominent closely spaced ridges across the entire width of the mat. The three nettings shall be stitched together on 1.50 inch (3.81cm) centers with UV stabilized polypropylene thread to form a permanent three-dimensional turf reinforcement matting.

The SC250 shall meet requirements established by the Erosion Control Technology Council (ECTC) Specification and the US Department of Transportation, Federal Highway Administration's (FHWA) Standard Specifications for Construction of Roads and Bridges on Federal Highway Projects, FP-43 Section 713.15 as a type SA, B, and C Permanent Turf Reinforcement Mat.

Installation staple patterns shall be clearly marked on the turf reinforcement matting with environmentally safe paint. All mats shall be manufactured with a colored thread stitched along both outer edges (approximately 2-5 inches [5-12.5 cm] from the edge) as an overlap guide for adjacent mats.

Material Content			
Matrix	70% Straw / 30% Coconut fibers	0.35 lbs/yd ² (0.19 kg/m ²)	0.15 lbs/yd ² (0.08 kg/m ²)
Nettings	Top and Bottom, UV stabilized Polypropylene	5 lbs/1000 ft ² (2.44 kg/100 m ²)	
	Middle, corrugated UV stabilized Polypropylene	24 lbs/1000 ft ² (11.7 kg/100 m ²)	
Thread	Polypropylene, UV stabilized		

SC250 is available in the following roll sizes:

Width: 6.5 ft (2.0 m)
 Length: 55.5 ft (16.9 m)
 Weight ± 10%: 34 lbs (15.42 kg)
 Area: 40.0 yd² (33.4 m²)

Property	Test Method	Typical	Net Only
Thickness	ASTM D6525	0.72 in (18.3 mm)	0.49 in
Resiliency	ASTM 6524	95.2%	---
Density	ASTM D792	0.53 oz/in ³	---
Mass/Unit Area	ASTM 6566	17.88 oz/yd ² (606 g/m ²)	---
Porosity	ECTC Guidelines	88%	---
Softness	ASTM D1388	222.85 oz-in	---
Light Penetration	ECTC Guidelines	6.9%	---
UV Stability	ASTM D4355/1000 hr	100%	100%
Tensile Strength MD	ASTM D6818	620 lbs/R (9.05 MN/m)	655 lbs/R
Elongation MD	ASTM D6818	35%	25%
Tensile Strength TD	ASTM D6818	737 lbs/R (10.75 MN/m)	666 lbs/R
Elongation TD	ASTM D6818	16%	16%

Maximum Permissible Shear Stress		
	Short Duration	Long Duration
Phase 1 Unvegetated	3.0 lbs/R ² (144 Pa)	2.5 lbs/R ² (120 Pa)
Phase 2 Partially Veg.	8.0 lbs/R ² (383 Pa)	8.0 lbs/R ² (383 Pa)
Phase 3 Fully Veg.	10.0 lbs/R ² (480 Pa)	8.0 lbs/R ² (383 Pa)
Velocity Unveg.	9.5 ft/s (2.9 m/s)	
Velocity Veg.	15 ft/s (4.6 m/s)	

Slope Design Data: C Factors		
	Slope Gradients (S)	
Slope Length (L)	≤ 3:1	3:1 - 2:1
≤ 20 ft (6 m)	0.0010	0.0209
20-50 ft	0.0081	0.0286
≥ 50 ft (15.2 m)	0.0455	0.0555

Roughness Coefficient- Unveg.		
Flow Depth	Manning's n	
≤ 0.50 ft (0.15 m)	0.040	
0.50 - 2.0 ft	0.040 - 0.012	
≥ 2.0 ft (0.90 m)	0.011	

Product Participant of:

Updated 3/09

APPROVED
WVDEP OOG
 Modification
 11/17/2021

RECEIVED
 Office of Oil and Gas
OCT 29 2021
 WV Department of
 Environmental Protection

BOORD, BENCHEK and ASSOC., INC.
 Engineering, Surveying, Construction,
 and Mining Services
 Southpointe, PA 15317 Phone: 724-746-1055

DETAIL SHEET

THIS DOCUMENT WAS PREPARED BY:
 BOORD, BENCHEK AND ASSOC., INC.
 FOR: NORTHEAST NATURAL ENERGY, LLC.

DATE:
 AUGUST 2020

PHOENIX WELL PAD

BATTELLE DISTRICT,
 MONONGALIA COUNTY, PA

NO.	DATE	DESCRIPTION

Table 4a. Permanent seeding mixtures suitable for establishment in WV.

Species/Mixture	Seeding Rate (lbs/acre)	Soil Drainage Preference	pH Range
Crownvetch/ Tall Fescue	10 - 15 30	Well - Mod. Well	5.0 - 7.5
Crownvetch/ Perennial Ryegrass	10 - 15 20	Well - Mod. Well	5.0 - 7.5
Flatpea or Perennial Pea/ Tall Fescue	20 15	Well - Mod. Well	4.0 - 8.0
Ladino Clover/ Sericea Lespedeza/ Tall Fescue	30 25 2	Well - Mod. Well	4.5 - 7.5
Tall Fescue/ Ladino Clover/ Redtop	40 3 3	Well - Mod. Well	5.0 - 7.5
Crownvetch/ Tall Fescue/ Redtop	10 20 3	Well - Mod. Well	5.0 - 7.5
Tall Fescue/ Birdsfoot Trefoil/ Redtop	40 10 3	Well - Mod. Well	5.0 - 7.5
Sericea Lespedeza/ Tall Fescue/ Redtop	25 30 3	Well - Mod. Well	4.5 - 7.5
Redtop/ Tall Fescue/ Creeping Red	30 3 50	Well - Mod. Well	5.0 - 7.5
Tall Fescue/ Perennial Ryegrass/ Tall Fescue/ Lathco Flatpea *	50 10 15 20	Well - Poorly	4.5 - 7.5 5.0 - 8.0

Tables IV 1-4 taken from Natural Resources Conservation Service Manual *Critical Area Planting*

Table IV-1 Recommended seeding dates for permanent and temporary cover unless otherwise specified.

Planting Dates	Suitability
March 1 - April 15 and August 1 - October 1	Best seeding periods
April 15 - August 1	HIGH RISK - moisture stress likely
October 1 - Dec. 1	HIGH RISK - Freeze damage to young seedlings
Dec. 1 - March 1	Good seeding period. Dormant seeding.

Table 2. Acceptable fertilization recommendation in absence of a soil test.

Species	N (lbs/ac)	P2O5 (lbs/ac)	K2O(lbs/ac)	Example Rec. (per acre)
Cool Season Grass	40	80	80	400 lbs. 10-20-20
CS Grass & Legume	30	60	60	300 lbs. 10-20-20
Temporary Cover	40	40	40	200 lbs. 19-19-19

Table 3. Temporary cover suitable for establishment in West Virginia.

Species	Seeding Rate (lbs/acre)	Optimum Seeding Dates	Drainage	pH Range
Annual Ryegrass	40	3/1 - 6/15 or 8/15 - 9/15	Well - Poorly	5.5 - 7.5
Field Bromegrass	40	3/1 - 6/15 or 8/15 - 9/15	Well - Mod. Well	6.0 - 7.0
Spring Oats	96	3/1 - 6/15	Well - Poorly	5.5 - 7.0
Sudangrass	40	5/15 - 8/15	Well - Poorly	5.5 - 7.5
Winter Rye	188	8/15 - 10/15	Well - Poorly	5.5 - 7.5
Winter Wheat	180	8/15 - 11/15	Well - Mod. Well	5.5 - 7.0
Japanese Millet	30	6/15 - 8/15	Well	4.5 - 7.0
Redtop	5	3/1 - 6/15	Well	4.0 - 7.5
Annual Ryegrass	26	3/1 - 6/15	Well - Poorly	5.5 - 7.5
Spring Oats	64	3/1 - 6/15	Well - Poorly	5.5 - 7.5

NOTE: These rates should be increased by 50% if planted April 15 - August 1 and October 1 - March 1.

Table 4b. Mixtures in the table below are more wildlife and farm friendly.

Species/Mixture	Seeding Rate (lbs/acre)	Soil Drainage Preference	pH Range
KY Bluegrass/ Redtop	20 3	Well - Mod. Well	5.5 - 7.5
Ladino Clover or Birdsfoot Trefoil	2/10		
Timothy/ Alfalfa	5 12	Well - Mod. Well	6.5 - 8.0
Timothy/ Birdsfoot Trefoil	5 8	Well - Poorly	5.5 - 7.5
Orchardgrass/ Ladino Clover/ Redtop	10 2 3	Well - Mod. Well	5.5 - 7.5
Orchardgrass/ Ladino Clover	10 2	Well - Mod. Well	5.5 - 7.5
Orchardgrass/ Perennial Ryegrass	20 10	Well - Mod. Well	5.5 - 7.5
Creeping Red Fescue/ Perennial Ryegrass	30 10	Well - Mod. Well	5.5 - 7.5
Orchardgrass or Kentucky Bluegrass	20	Well - Mod. Well	6.0 - 7.5
Birdsfoot Trefoil/ Redtop/ Orchardgrass	10 5 20	Well - Mod. Well	5.5 - 7.5
Lathco Flat Pea/ Perennial Ryegrass	30 20	Well - Mod. Well	5.5 - 7.5
Lathco Flat Pea/ Orchardgrass	30 20	Well - Mod. Well	5.5 - 7.5

Mixtures listed in bold are suitable for use in shaded woodland settings; those in italics are suitable for use in fiber strips.
*Lathco Flatpea is particularly palatable to some livestock. All legumes should be planted with proper inoculation prior to seeding.
For improved seedbeds or seeding on steep slopes, add 50% more seed to the specified rate.

Table IV-5 Lime and Fertilizer Application Table

pH of Soil	Lime in Tons Per Acre	Fertilizer, Lbs. per Acre	10-20-20 or Equivalent
Above 6.0	2		500
5.0 to 6.0	3		500
Below 5.0	4		500

The pH can be determined with a portable pH testing kit or by sending the soil samples to a soil testing laboratory. When 4 tons of lime per acre are applied it must be incorporated into the soil by disking, harrowing or tilling up and down the slope.

Table IV-6 Mulch Materials Rates and Uses

Material	Minimum Rates Per Acre	Coverage	Remarks
Hay or Straw	2 to 3 Tons	Cover 75% to 100%	Subject to Wind blowing or washing unless bed down
Wood Fiber	100 to 150 Bales	80% of Surface	For Hydroseeding
Pulp Fiber	1000 to 1500 lbs	Cover all	For Hydroseeding
Wood-Cellulose Recycled Paper		Distributed Areas	

INSTALLATION

Strictly comply with equipment manufacturer's installation instructions and recommendations. Use approved hydro-spraying machines with fan-type nozzle (50-degree tip). To achieve optimum soil surface coverage, apply HP-FGM from opposing directions to soil surface. Rough surfaces (rocky terrain, cat tracks and ripped soils) may require higher application rates to achieve 100% cover. Slope interruption devices or water diversion techniques are recommended when slope lengths exceed 100 feet (30m). Maximum slope length is for product applications on a 3H:1V slope. For application on steeper slopes, slope interruption lengths may need to be decreased based on actual site conditions. Not recommended for channels or areas with concentrated water flow. No chemical additives with the exception of fertilizer, liming and biostimulant materials should be added to this product. To ensure proper application rates, measure and stake area. For maximum performance, apply HP-FGM in a two-step process as follows:

- Step One: Apply fertilizer with specified prescriptive agronomic formulations and 50% of seed with a small amount of HP-FGM for visual metering.
- Step Two: Mix balance of seed and apply HP-FGM at a rate of 50 lb per 125 gallons (23kg/475 liters) of water over freshly seeded surfaces. Confirm loading rates with equipment manufacturer. Do not leave seeded surfaces unprotected, especially if precipitation is imminent.

APPLICATION RATES: These application rates are for standard conditions. Designers may wish to reduce rates to encourage faster vegetation establishment or may need to increase application rates on rough surfaces. Consult application and loading charts to determine number of bags to be added for desired area and application rate.

Loading Chart for Profile's SMMs, BFM's, HP-FGMs and ET-FGM

Tank Size (gal)	# of 50-lb bales	Displacement (lb)	2,500 lb/acre		3,000 lb/acre		3,500 lb/acre		4,000 lb/acre		4,500 lb/acre		
			Sq ft	Acres	Sq ft	Acres	Sq ft	Acres	Sq ft	Acres	Sq ft	Acres	
250	2	100	260	1,742	0.040	1,452	0.033	1,245	0.029	1,089	0.025	968	0.022
500	4	200	560	3,485	0.080	2,904	0.067	2,489	0.057	2,178	0.050	1,936	0.044
750	6	300	840	5,227	0.120	4,356	0.100	3,734	0.086	3,267	0.075	2,904	0.067
1,000	8	400	1,120	6,970	0.160	5,808	0.133	4,978	0.114	4,356	0.100	3,872	0.089
1,500	12	600	1,680	10,454	0.240	8,712	0.200	7,467	0.171	6,534	0.150	5,808	0.133
2,000	16	800	2,240	13,939	0.320	11,616	0.267	9,957	0.229	8,712	0.200	7,744	0.178
2,500	20	1,000	2,800	17,424	0.400	14,520	0.333	12,446	0.286	10,890	0.250	9,680	0.222
3,000	24	1,200	3,360	20,909	0.480	17,424	0.400	14,935	0.343	13,068	0.300	11,616	0.267
3,500	28	1,400	3,920	24,394	0.560	20,328	0.467	17,424	0.400	15,246	0.350	13,552	0.311
4,000	32	1,600	4,480	27,878	0.640	23,232	0.533	19,913	0.457	17,424	0.400	15,488	0.356

Additional Notes:

- For those applications, 35 lb/100 gal is recommended.
- Rough surfaces (rocky terrain, cat tracks, ripped soils, etc.) may require additional product to achieve 100% coverage.
- Be sure to allow for residual material in tank on subsequent applications.

Application Rates

Slope Condition	English	SI
≤ 4H to 1V	2500 lb/acre	2900 kg/hectare
> 4H to 1V and ≤ 3H to 1V	3000 lb/acre	3400 kg/hectare
> 3H to 1V and ≤ 2H to 1V*	3500 lb/acre	3900 kg/hectare
> 2H to 1V and ≤ 1H to 1V*	4000 lb/acre	4500 kg/hectare
> 1H to 1V*	4500 lb/acre	5100 kg/hectare
Below ECB or TRM	1500 lb/acre	1700 kg/hectare
As Infill for TRM*	3500 lb/acre	3900 kg/hectare


*SMM not recommended for slopes greater than 2H:1V
*BFM not recommended for slopes greater than 1H:1V
*HP-FGM or ET-FGM recommended for slopes greater than 1H:1V
*Use only approved and tested TRMs to create the GreenArmor System.

Slope Interruption Limits*

Product Category	Length (ft)	Length (m)
SMM	50	15
BFM	75	23
HP-FGM	100	30
ET-FGM	125	38

*Listed slope interruption limits are for product applications on a 3H:1V slope. For application on steeper slopes, slope interruption lengths may need to be decreased.

Visual Key for Proper Application
(Flexterra HP-FGM shown below)



FERTILIZER
1,000lbs./ACRES NUTRIENTS (23 lbs./1,000 SQ. FT.) 10-20-20

RECEIVED
Office of Oil and Gas

OCT 29 2021

WV Department of
Environmental Protection

APPROVED
WV DEP OOG
Modification
11/17/2021

11/19/2021

BOORD, BENCHEK and ASSOC., INC.
Engineering, Surveying, Construction,
and Mining Services
Southpointe, PA 15317 Phone: 724-746-1055

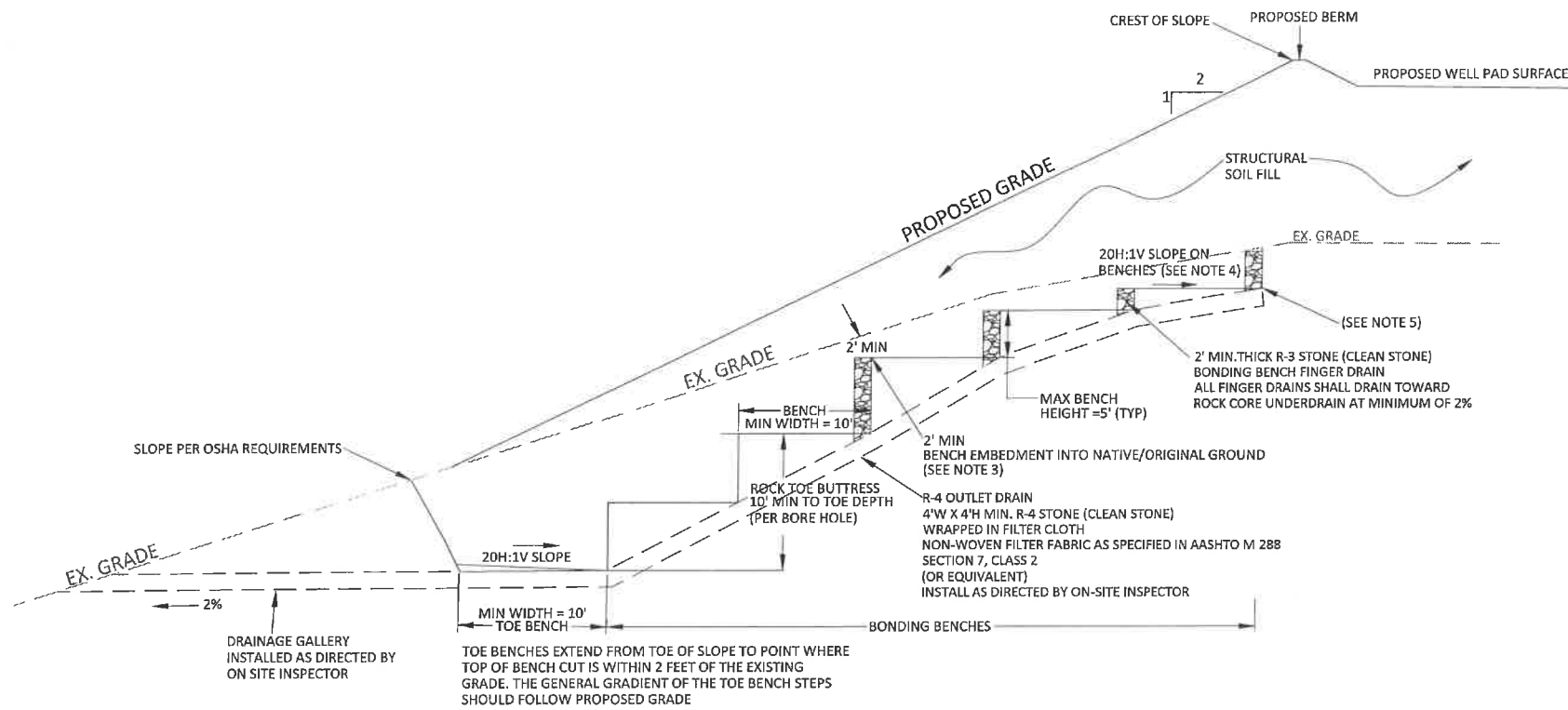
DETAIL SHEET
THIS DOCUMENT WAS PREPARED BY:
BOORD, BENCHEK AND ASSOC., INC.
FOR: NORTHEAST NATURAL ENERGY, LLC.

DATE:
AUGUST 2020
PHOENIX WELL PAD
BATTELLE DISTRICT,
MONONGALIA
COUNTY, PA

NO.	DATE	DESCRIPTION



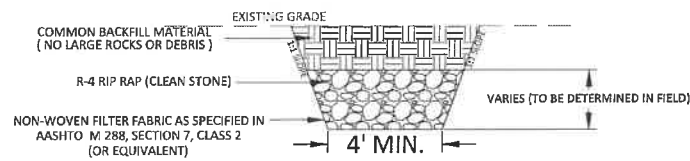
TOE/BONDING BENCH TYPICAL (N.T.S)



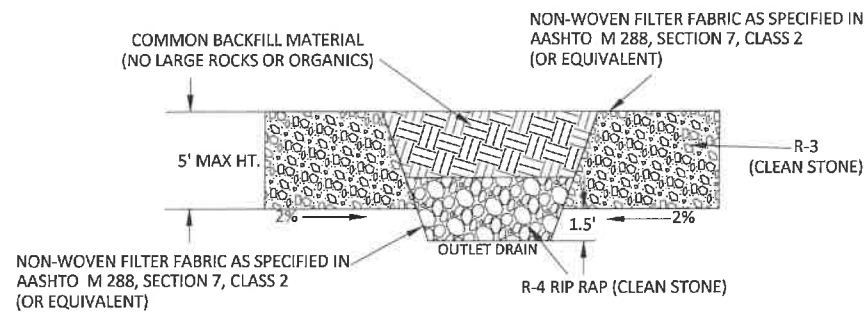
TOE/BONDING BENCH NOTES

- 1) TOE BENCHES SHALL BE CONSTRUCTED IN COMPETENT ROCK TO THE MINIMUM DEPTH REQUIRED. ADDITIONAL DEPTHS MAY BE REQUIRED IN FIELD DEPENDING UPON THE STABILITY OF SUBGRADE MATERIAL. AT THE REQUEST OF THE FIELD ENGINEER, PERFORM TEST PITS AND PROOFROLLING OF THE BENCH SUBGRADE TO EVALUATE THE SUBGRADE CONDITIONS. REMOVE UNSTABLE SOILS AND EXTEND THE DEPTH OF THE TOE BENCH AS REQUESTED BY THE ENGINEER. PROVIDE A HORIZONTAL (ALONG THE LENGTH OF THE TOE BENCH) GRADE OF AT LEAST 2% TO ALLOW WATER TO DRAIN TO LOW POINTS FOR OULET. 3 FT. OF R-4 STONE SHALL BE PLACED IN THE BOTTOM OF THE TOE KEY AND COVERED WITH NON-WOVEN FILTER FABRIC.
- 2) AFTER FILLING TO TOP OF BENCH, EXCAVATE TRENCH AND INSTALL R-4 OUTLET DRAINS AND DRAINAGE GALLERYS AS DIRECTED BY ON SITE INSPECTOR.
- 3) BONDING BENCHES SHALL BE EMBEDDED A MINIMUM OF 2 FEET BELOW THE NATIVE/ORIGINAL GROUND SURFACE EXCEPT WHERE NOTED. ADJUST THE HEIGHT OF THE BONDING BENCH TO ACCOMMODATE THE 2 FOOT MINIMUM EMBEDMENT DEPTH. EXCAVATION OF COAL AND/OR CARBONACEOUS SHALE IN THE TOE OR BONDING BENCHES MAY ENCOUNTER PERCHED WATER TABLES. PLANS TO CONTROL, DRAIN, AND TREAT IF NECESSARY ARE RECOMMENDED.
- 4) PROVIDE A 20H:1V SLOPE ON ALL BENCH BOTTOMS IN THE DIRECTION SHOWN TO DIRECT SEEPAGE INTO BENCH DRAINS PLACED AT THE REAR OF THE BENCH.
- 5) TERMINATE BONDING BENCHES WHEN THE NATIVE SLOPES ARE FLATTER THAN 5H:1V OR A MINIMUM OF 10 FEET BEHIND THE CREST OF SLOPE.
- 6) THE CONTRACTOR IS RESPONSIBLE FOR SAFETY OF EXCAVATIONS, INCLUDING SEQUENCING OF BENCHING OPERATIONS, AND SLOPES PER OSHA 29CFR 1926.650 REQUIREMENTS, TO ALLOW THE APPROPRIATE ENGINEERING EVALUATIONS. THIS MAY REQUIRE STARTING EXCAVATION AT THE MID-HEIGHT OF THE BONDING BENCHES TO REMOVE THE SLOPE OVERBURDEN THAT COULD SLIDE INTO THE SUBSEQUENT TOE BENCH EXCAVATION.
- 7) PLACE STRUCTURAL SOIL FILL IN 9 INCH LOOSE LIFTS. COMPACT TO A MINIMUM OF 95% OF THE MAXIMUM DRY DENSITY AND WITHIN 3 PERCENTAGE POINTS OF THE OPTIMUM MOISTURE CONTENT AS DETERMINED BY THE STANDARD PROCTOR (ASTM D-698). IN THE UPPER 2 FEET OF FILL, COMPACT TO A MINIMUM OF 98% OF THE MAXIMUM DRY DENSITY AND WITHIN 2 PERCENTAGE POINTS OF THE OPTIMUM MOISTURE CONTENT AS DETERMINED BY THE STANDARD PROCTOR (ASTM D-698).

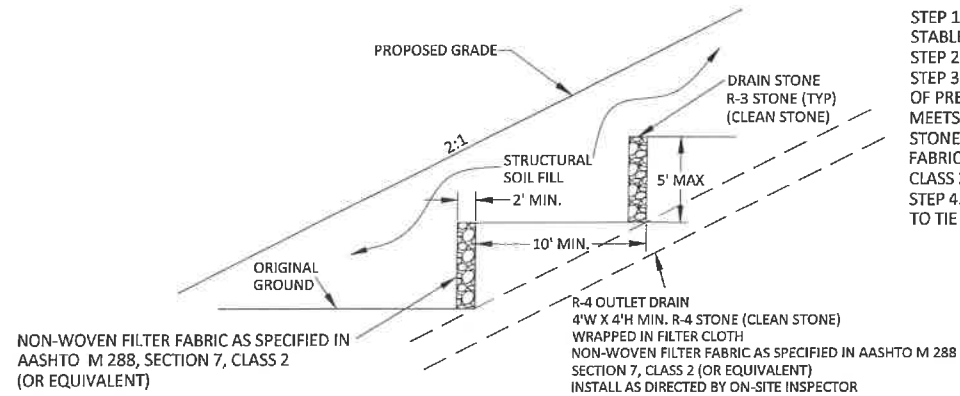
STONE DRAINAGE GALLERY (NTS)



R-4 OUTLET DRAIN DETAIL (NTS)



BENCH DRAIN DETAIL (NTS)



- STEP 1.) EXCAVATE BENCH TO ORIGINAL AND STABLE SOIL.
- STEP 2.) COMPACT FILL UP TO THE NEXT BENCH.
- STEP 3.) EXCAVATE 2' WIDE TRENCH TO BOTTOM OF PREVIOUS BENCH, WHERE COMPACTED FILL MEETS NATURAL GROUND. USE R-3 STONE (CLEAN STONE) FOR DRAIN WITH NON-WOVEN FILTER FABRIC AS SPECIFIED IN AASHTO M 288, SECTION 7, CLASS 2 (OR EQUIVALENT) ON TOP AND FACE ONLY.
- STEP 4.) RUN DRAINS ON A MINIMUM 2% GRADE TO TIE INTO DRAINAGE OUTLETS.

APPROVED
WVDEP OOG
Modification
11/17/2021

RECEIVED
Office of Oil and Gas
OCT 29 2021
WV Department of
Environmental Protection

BOORD, BENCHEK and ASSOC., INC.
Engineering, Surveying, Construction,
and Mining Services
Southpointe, PA 15317 Phone: 724-746-1055

DETAIL SHEET

THIS DOCUMENT WAS PREPARED BY:
BOORD, BENCHEK AND ASSOC., INC.
FOR: NORTHEAST NATURAL ENERGY, LLC.

DATE:
AUGUST 2020
PHOENIX WELL PAD
BATTELLE DISTRICT,
MONONGALIA
COUNTY, PA

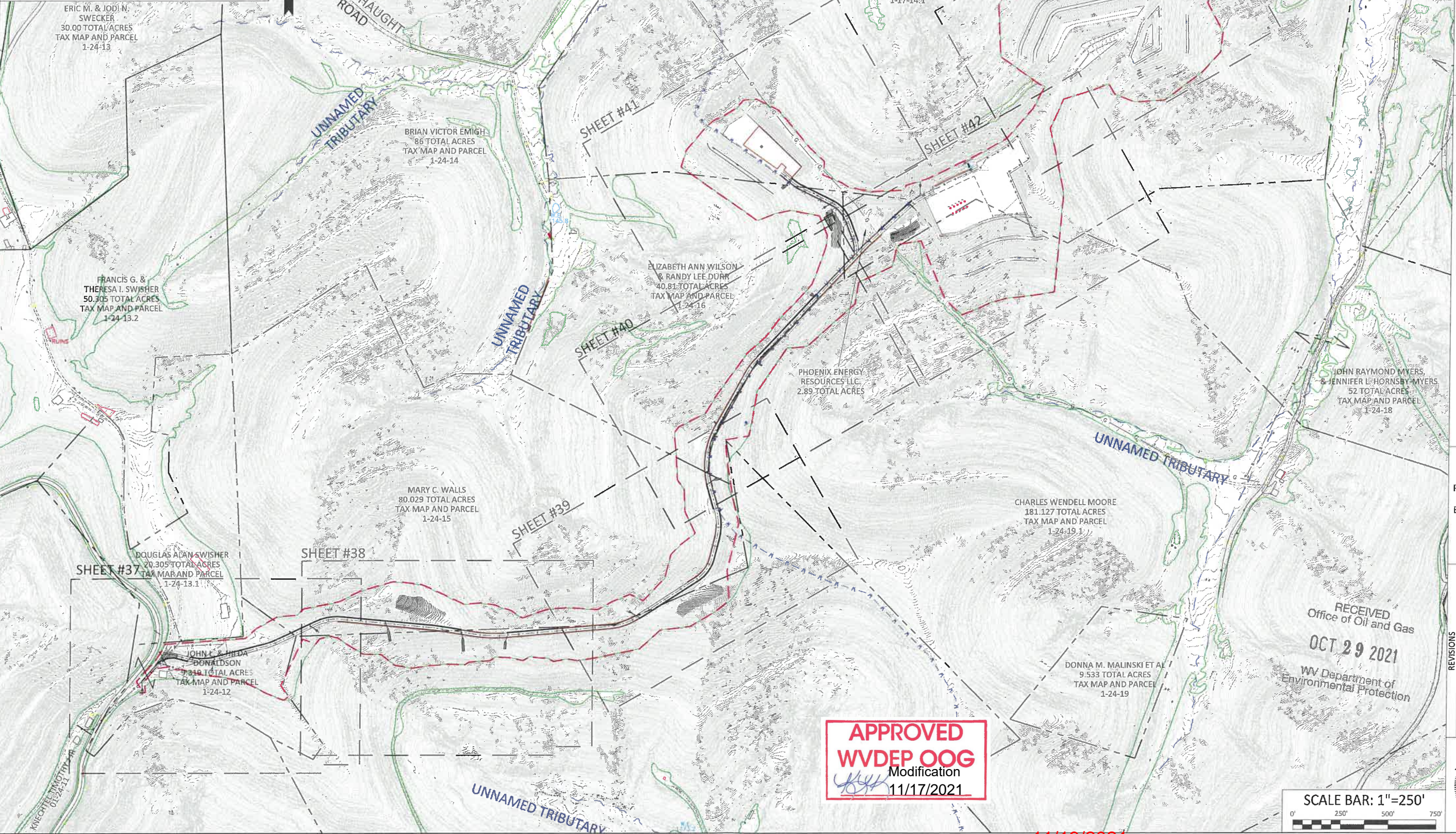
REVISIONS	DESCRIPTION	DATE	NO.



11/19/2021

LEGEND

- - - - - PROJECT BOUNDARY (72.79 AC)
- - - - - ENVIRONMENTAL BOUNDARY (104 AC)
- - - - - TREE LINE
- - - - - PROPERTY LINE
- - - - - WATERCOURSE
- ⊙ SPRING
- ⊙ SEEP
- - - - - EXISTING GAS LINE



ERIC M. & JODI N. SWECKER
30.00 TOTAL ACRES
TAX MAP AND PARCEL
1-24-13

FRANCIS G. & THERESA I. SWISHER
50.305 TOTAL ACRES
TAX MAP AND PARCEL
1-24-13.2

DOUGLAS ADAM SWISHER
20.305 TOTAL ACRES
TAX MAP AND PARCEL
1-24-13.1

JOHN E. & HILDA DONALDSON
9.810 TOTAL ACRES
TAX MAP AND PARCEL
1-24-12

MARY C. WALLS
80.029 TOTAL ACRES
TAX MAP AND PARCEL
1-24-15

BRIAN VICTOR EMIGH
86 TOTAL ACRES
TAX MAP AND PARCEL
1-24-14

ELIZABETH ANN WILSON & RANDY LEE DURK
40.81 TOTAL ACRES
TAX MAP AND PARCEL
1-24-16

PHOENIX ENERGY RESOURCES LLC
2.89 TOTAL ACRES

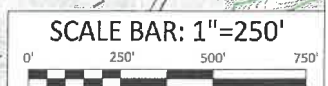
CHARLES WENDELL MOORE
181.127 TOTAL ACRES
TAX MAP AND PARCEL
1-24-19.1

DONNA M. MALINSKI ET AL
9.533 TOTAL ACRES
TAX MAP AND PARCEL
1-24-19

FRANKLIN M. CHISLER
456.90 TOTAL ACRES
TAX MAP AND PARCEL
1-17-14.1

JOHN RAYMOND MYERS & JENNIFER L. HORNSBY MYERS
52 TOTAL ACRES
TAX MAP AND PARCEL
1-24-18

APPROVED
WVDEP OOG
Modification
11/17/2021



BOORD, BENCHEK and ASSOC., INC.
Engineering, Surveying, Construction,
and Mining Services
Southpointe, PA 15317 Phone: 724-746-1055

RECLAMATION PLAN OVERVIEW
THIS DOCUMENT WAS PREPARED BY:
BOORD, BENCHEK AND ASSOC., INC.
FOR: NORTHEAST NATURAL ENERGY, LLC.

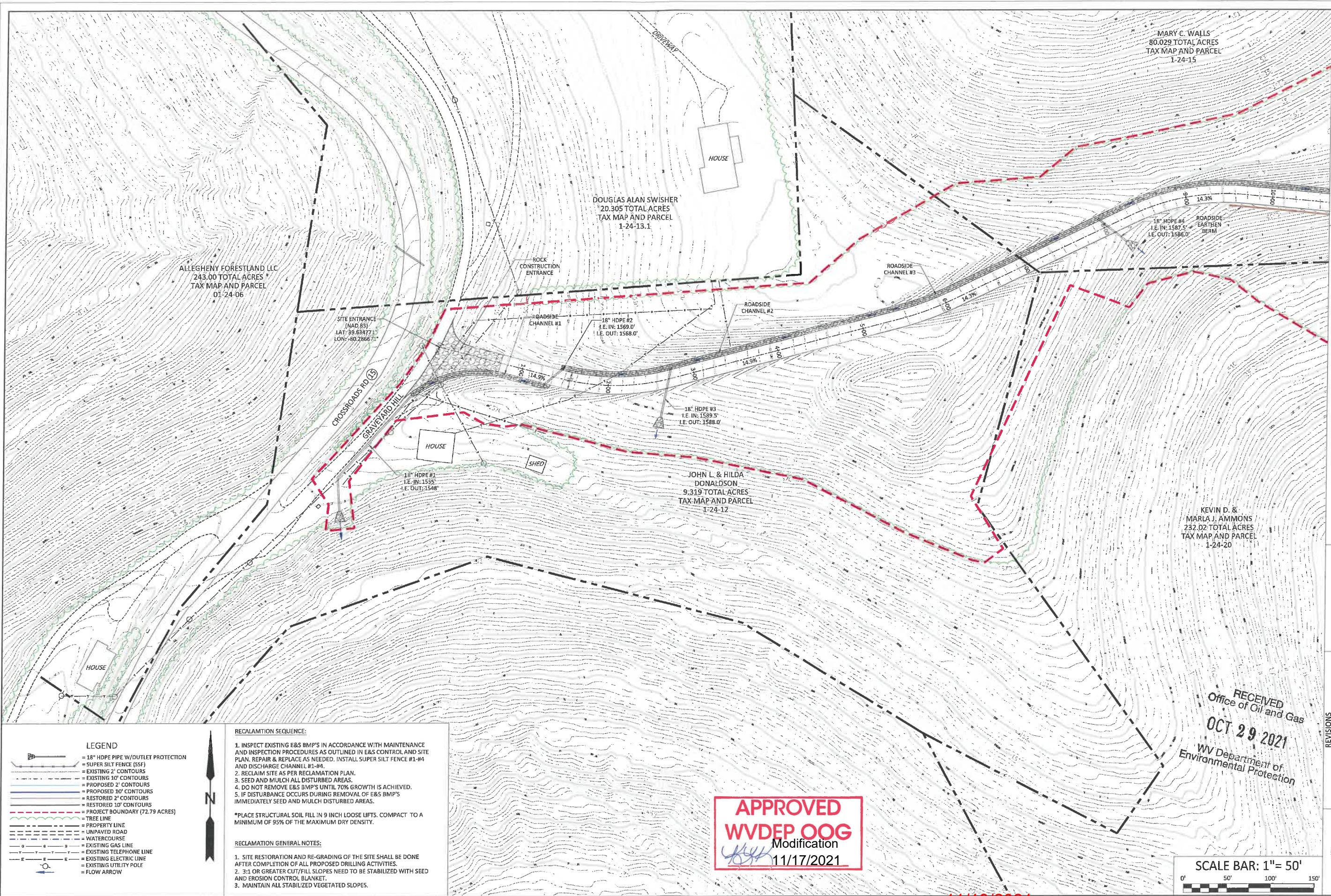
DATE:
AUGUST 2020
PHOENIX WELL PAD
BATTELLE DISTRICT,
MONONGALIA
COUNTY, PA

NO.	DATE	DESCRIPTION
1	8.3.20	REVISED PER WVDEP REVIEW COMMENTS
2	9.22.21	RE-DESIGNED PRODUCTION AREA

RECEIVED
Office of Oil and Gas
OCT 29 2021
WV Department of
Environmental Protection



11/19/2021



BOORD, BENCHEK and ASSOC., INC.
 Engineering, Surveying, Construction,
 and Mining Services
 Southpointe, PA 15317 Phone: 724-746-1055

RECLAMATION PLAN

THIS DOCUMENT WAS PREPARED BY:
 BOORD, BENCHEK AND ASSOC., INC.
 FOR: NORTHEAST NATURAL ENERGY, LLC.


DATE:
 AUGUST 2020
 PHOENIX WELL PAD
 BATTELLE DISTRICT,
 MONONGALIA
 COUNTY, PA

NO.	DATE	DESCRIPTION

RECEIVED
 Office of Oil and Gas
OCT 29 2021
 WV Department of
 Environmental Protection

APPROVED
WVDEP OOG
 Modification
 11/17/2021

SCALE BAR: 1" = 50'
 0' 50' 100' 150'
 SHEET 37 OF 43

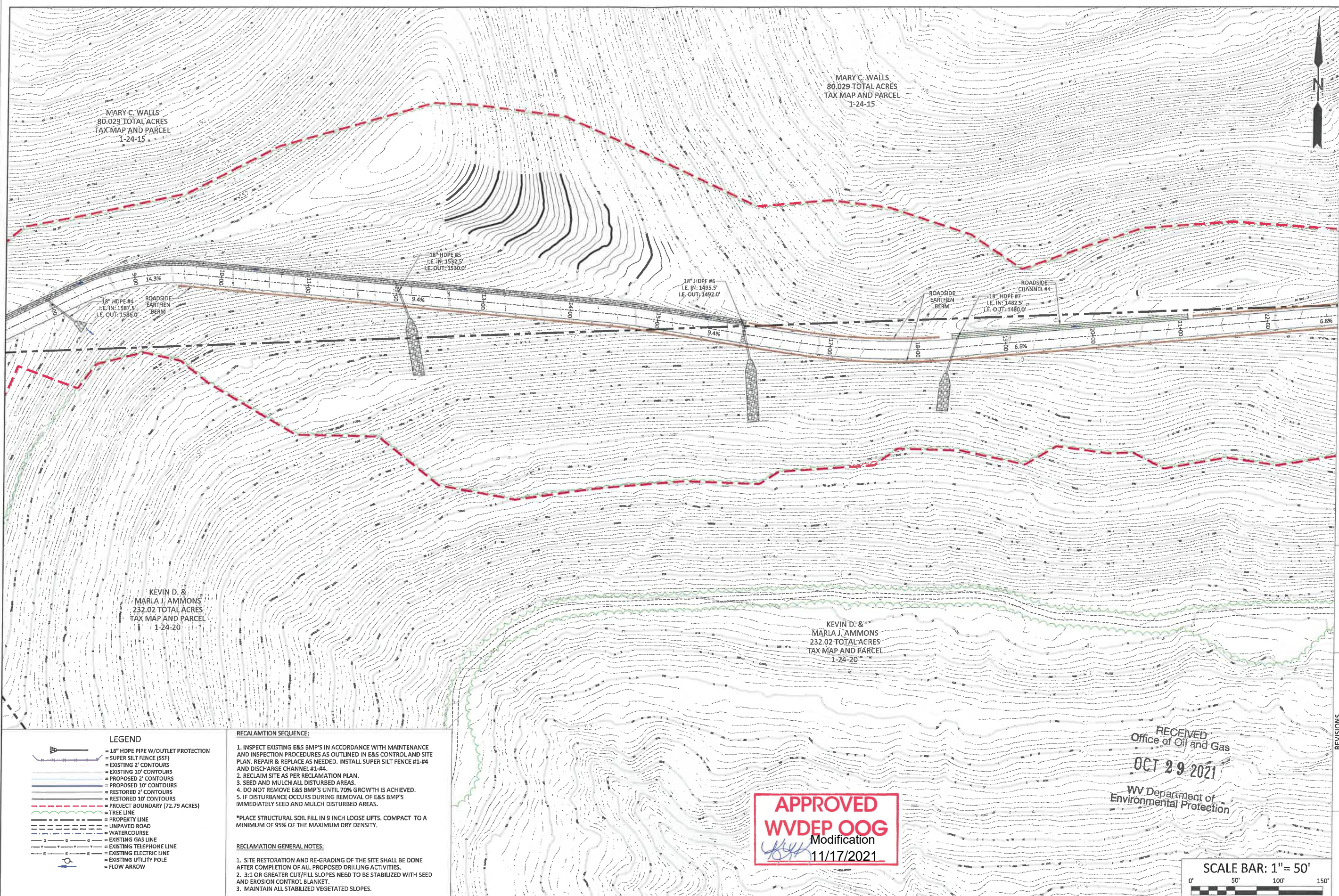


11/19/2021

- LEGEND**
- 18" HDPE PIPE W/OUTLET PROTECTION
 - SUPER SILT FENCE (SSF)
 - EXISTING 2' CONTOURS
 - EXISTING 10' CONTOURS
 - PROPOSED 2' CONTOURS
 - PROPOSED 10' CONTOURS
 - RESTORED 2' CONTOURS
 - RESTORED 10' CONTOURS
 - PROJECT BOUNDARY (72.79 ACRES)
 - TREE LINE
 - PROPERTY LINE
 - UNPAVED ROAD
 - WATERCOURSE
 - EXISTING GAS LINE
 - EXISTING TELEPHONE LINE
 - EXISTING ELECTRIC LINE
 - EXISTING UTILITY POLE
 - FLOW ARROW

- RECLAMATION SEQUENCE:**
1. INSPECT EXISTING E&S BMP'S IN ACCORDANCE WITH MAINTENANCE AND INSPECTION PROCEDURES AS OUTLINED IN E&S CONTROL AND SITE PLAN. REPAIR & REPLACE AS NEEDED. INSTALL SUPER SILT FENCE #1-#4 AND DISCHARGE CHANNEL #1-#4.
 2. RECLAIM SITE AS PER RECLAMATION PLAN.
 3. SEED AND MULCH ALL DISTURBED AREAS.
 4. DO NOT REMOVE E&S BMP'S UNTIL 70% GROWTH IS ACHIEVED.
 5. IF DISTURBANCE OCCURS DURING REMOVAL OF E&S BMP'S IMMEDIATELY SEED AND MULCH DISTURBED AREAS.
- *PLACE STRUCTURAL SOIL FILL IN 9 INCH LOOSE LIFTS. COMPACT TO A MINIMUM OF 95% OF THE MAXIMUM DRY DENSITY.

- RECLAMATION GENERAL NOTES:**
1. SITE RESTORATION AND RE-GRADING OF THE SITE SHALL BE DONE AFTER COMPLETION OF ALL PROPOSED DRILLING ACTIVITIES.
 2. 3:1 OR GREATER CUT/FILL SLOPES NEED TO BE STABILIZED WITH SEED AND EROSION CONTROL BLANKET.
 3. MAINTAIN ALL STABILIZED VEGETATED SLOPES.



BOORD, BENCHEK and ASSOC., INC.
 Engineering, Surveying, Construction,
 and Mining Services
 Southpointe, PA 15317 Phone: 724-746-1055

RECLAMATION PLAN

THIS DOCUMENT WAS PREPARED BY:
 BOORD, BENCHEK AND ASSOC., INC.
 FOR: NORTHEAST NATURAL ENERGY, LLC.

DATE:
 AUGUST 2020
 PHOENIX WELL PAD
 BATTELLE DISTRICT,
 MONONGALIA COUNTY, PA

NO.	DATE	DESCRIPTION

RECEIVED
 Office of Oil and Gas
 OCT 29 2021
 WV Department of
 Environmental Protection

APPROVED
WVDEP OOG
 Modification
 11/17/2021

SCALE BAR: 1" = 50'
 0' 50' 100' 150'



- LEGEND**
- 18" HDPE PIPE W/OUTLET PROTECTION
 - SUPER SILT FENCE (SSF)
 - EXISTING 2' CONTOURS
 - EXISTING 10' CONTOURS
 - PROPOSED 2' CONTOURS
 - PROPOSED 10' CONTOURS
 - RESTORED 2' CONTOURS
 - RESTORED 10' CONTOURS
 - PROJECT BOUNDARY (72.79 ACRES)
 - TREE LINE
 - PROPERTY LINE
 - UNPAVED ROAD
 - WATERCOURSE
 - EXISTING GAS LINE
 - EXISTING TELEPHONE LINE
 - EXISTING ELECTRIC LINE
 - EXISTING UTILITY POLE
 - FLOW ARROW

- RECLAMATION SEQUENCE:**
1. INSPECT EXISTING E&S BMP'S IN ACCORDANCE WITH MAINTENANCE AND INSPECTION PROCEDURES AS OUTLINED IN E&S CONTROL AND SITE PLAN. REPAIR & REPLACE AS NEEDED. INSTALL SUPER SILT FENCE #1-#4 AND DISCHARGE CHANNEL #1-#4.
 2. RECLAIM SITE AS PER RECLAMATION PLAN.
 3. SEED AND MULCH ALL DISTURBED AREAS.
 4. DO NOT REMOVE E&S BMP'S UNTIL 70% GROWTH IS ACHIEVED.
 5. IF DISTURBANCE OCCURS DURING REMOVAL OF E&S BMP'S IMMEDIATELY SEED AND MULCH DISTURBED AREAS.

*PLACE STRUCTURAL SOIL FILL IN 9 INCH LOOSE LIFTS. COMPACT TO A MINIMUM OF 95% OF THE MAXIMUM DRY DENSITY.

- RECLAMATION GENERAL NOTES:**
1. SITE RESTORATION AND RE-GRADING OF THE SITE SHALL BE DONE AFTER COMPLETION OF ALL PROPOSED DRILLING ACTIVITIES.
 2. 3:1 OR GREATER CUT/FILL SLOPES NEED TO BE STABILIZED WITH SEED AND EROSION CONTROL BLANKET.
 3. MAINTAIN ALL STABILIZED VEGETATED SLOPES.

11/19/2021

LEGEND

- 18" HDPE PIPE W/OUTLET PROTECTION
- SUPER SILT FENCE (SSF)
- EXISTING 10' CONTOURS
- PROPOSED 2' CONTOURS
- PROPOSED 10' CONTOURS
- RESTORED 2' CONTOURS
- RESTORED 10' CONTOURS
- PROJECT BOUNDARY (72.79 ACRES)
- TREE LINE
- PROPERTY LINE
- UNPAVED ROAD
- WATERCOURSE
- EXISTING GAS LINE
- EXISTING TELEPHONE LINE
- EXISTING ELECTRIC LINE
- EXISTING UTILITY POLE
- FLOW ARROW

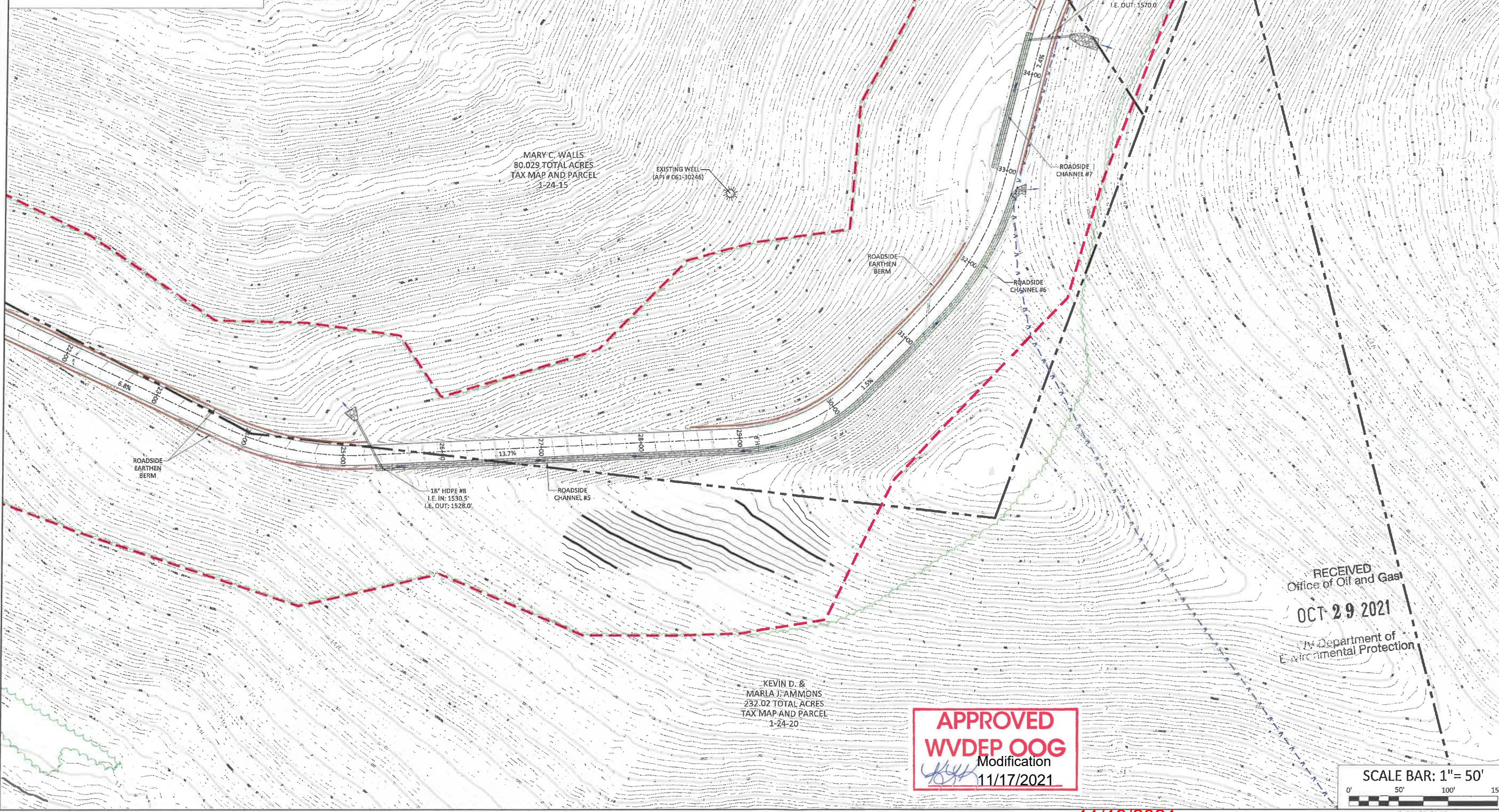
RECLAMATION SEQUENCE:

1. INSPECT EXISTING E&S BMP'S IN ACCORDANCE WITH MAINTENANCE AND INSPECTION PROCEDURES AS OUTLINED IN E&S CONTROL AND SITE PLAN. REPAIR & REPLACE AS NEEDED. INSTALL SUPER SILT FENCE #1-#4 AND DISCHARGE CHANNEL #1-#4.
2. RECLAIM SITE AS PER RECLAMATION PLAN.
3. SEED AND MULCH ALL DISTURBED AREAS.
4. DO NOT REMOVE E&S BMP'S UNTIL 70% GROWTH IS ACHIEVED.
5. IF DISTURBANCE OCCURS DURING REMOVAL OF E&S BMP'S IMMEDIATELY SEED AND MULCH DISTURBED AREAS.

*PLACE STRUCTURAL SOIL FILL IN 9 INCH LOOSE LIFTS. COMPACT TO A MINIMUM OF 95% OF THE MAXIMUM DRY DENSITY.

RECLAMATION GENERAL NOTES:

1. SITE RESTORATION AND RE-GRADING OF THE SITE SHALL BE DONE AFTER COMPLETION OF ALL PROPOSED DRILLING ACTIVITIES.
2. 3:1 OR GREATER CUT/FILL SLOPES NEED TO BE STABILIZED WITH SEED AND EROSION CONTROL BLANKET.
3. MAINTAIN ALL STABILIZED VEGETATED SLOPES.



BOORD, BENCHEK and ASSOC., INC.
 Engineering, Surveying, Construction,
 and Mining Services
 Southpointe, PA 15317 Phone: 724-746-1055

RECLAMATION PLAN

THIS DOCUMENT WAS PREPARED BY:
 BOORD, BENCHEK AND ASSOC., INC.
 FOR: NORTHEAST NATURAL ENERGY, LLC.

DATE:
 AUGUST 2020

PHOENIX WELL PAD


BATTELLE DISTRICT,
 MONONGALIA
 COUNTY, PA

RECEIVED
 Office of Oil and Gas
 OCT 29 2021
 PA Department of
 Environmental Protection

APPROVED
WVDEP OOG
 Modification
 11/17/2021



NO.	DATE	DESCRIPTION



11/19/2021

LEGEND

- 18" HDPE PIPE W/OUTLET PROTECTION
- SUPER SILT FENCE (SSF)
- EXISTING 2' CONTOURS
- EXISTING 10' CONTOURS
- PROPOSED 2' CONTOURS
- PROPOSED 10' CONTOURS
- RESTORED 2' CONTOURS
- RESTORED 10' CONTOURS
- PROJECT BOUNDARY (72.79 ACRES)
- TREE LINE
- PROPERTY LINE
- UNPAVED ROAD
- WATERCOURSE
- EXISTING GAS LINE
- EXISTING TELEPHONE LINE
- EXISTING ELECTRIC LINE
- EXISTING UTILITY POLE
- FLOW ARROW

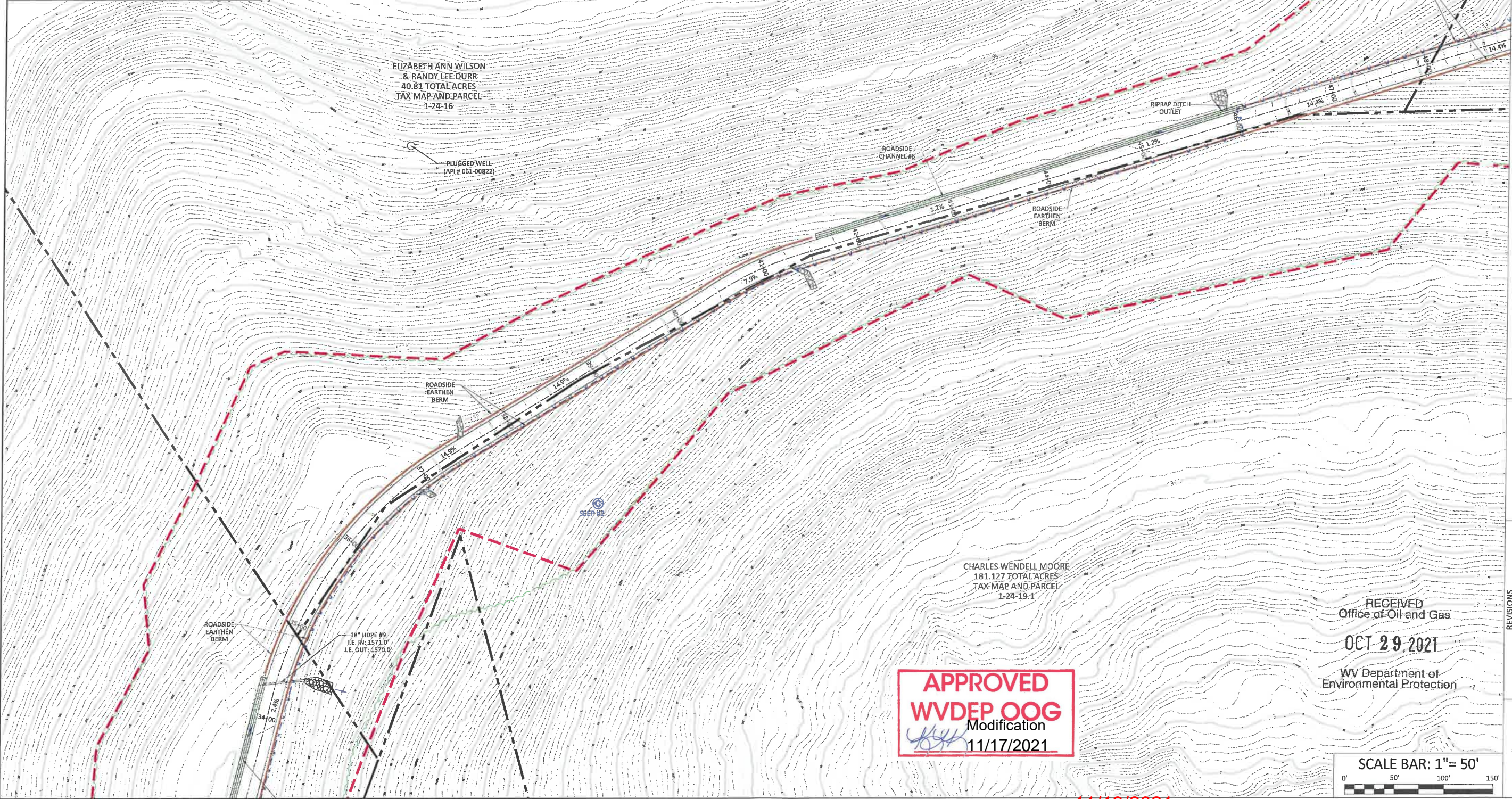
RECLAMATION SEQUENCE:

1. INSPECT EXISTING E&S BMP'S IN ACCORDANCE WITH MAINTENANCE AND INSPECTION PROCEDURES AS OUTLINED IN E&S CONTROL AND SITE PLAN. REPAIR & REPLACE AS NEEDED. INSTALL SUPER SILT FENCE #1-#4 AND DISCHARGE CHANNEL #1-#4.
2. RECLAIM SITE AS PER RECLAMATION PLAN.
3. SEED AND MULCH ALL DISTURBED AREAS.
4. DO NOT REMOVE E&S BMP'S UNTIL 70% GROWTH IS ACHIEVED.
5. IF DISTURBANCE OCCURS DURING REMOVAL OF E&S BMP'S IMMEDIATELY SEED AND MULCH DISTURBED AREAS.

*PLACE STRUCTURAL SOIL FILL IN 9 INCH LOOSE LIFTS. COMPACT TO A MINIMUM OF 95% OF THE MAXIMUM DRY DENSITY.

RECLAMATION GENERAL NOTES:

1. SITE RESTORATION AND RE-GRADING OF THE SITE SHALL BE DONE AFTER COMPLETION OF ALL PROPOSED DRILLING ACTIVITIES.
2. 3:1 OR GREATER CUT/FILL SLOPES NEED TO BE STABILIZED WITH SEED AND EROSION CONTROL BLANKET.
3. MAINTAIN ALL STABILIZED VEGETATED SLOPES.



BOARD, BENCHEK and ASSOC., INC.
 Engineering, Surveying, Construction,
 and Mining Services
 Southpointe, PA 15317 Phone: 724-746-1055

RECLAMATION PLAN


THIS DOCUMENT WAS PREPARED BY:
 BOARD, BENCHEK AND ASSOC., INC.
 FOR: NORTHEAST NATURAL ENERGY, LLC.

DATE:
 AUGUST 2020
 PHOENIX WELL PAD
 BATTELLE DISTRICT,
 MONONGALIA
 COUNTY, PA

NO.	DATE	DESCRIPTION

RECEIVED
 Office of Oil and Gas
OCT 29 2021
 WV Department of
 Environmental Protection

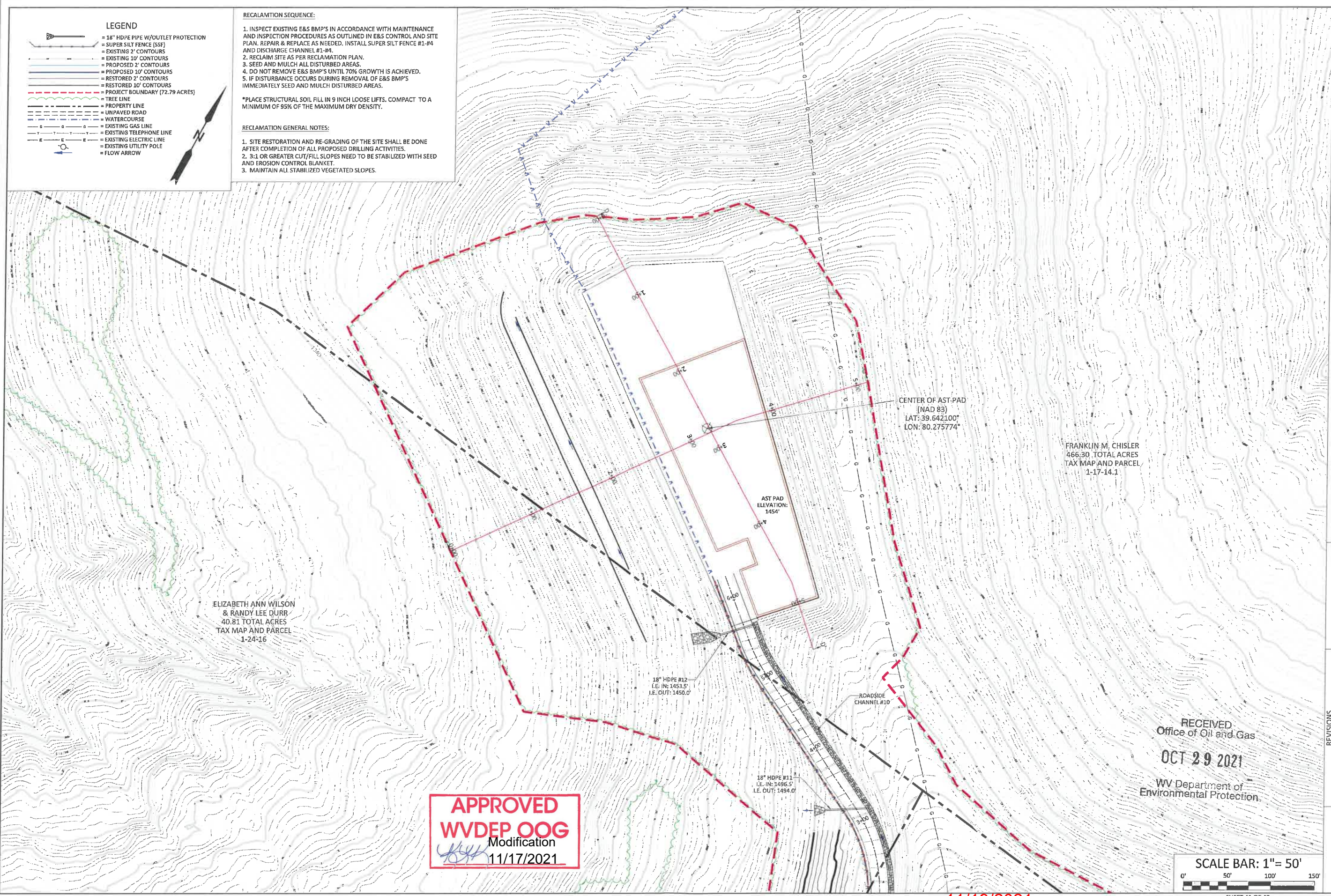
APPROVED
WVDEP OOG
 Modification
 11/17/2021



11/19/2021

- LEGEND**
- 18" HDPE PIPE W/OUTLET PROTECTION
 - SUPER SILT FENCE (SSF)
 - EXISTING 2' CONTOURS
 - EXISTING 10' CONTOURS
 - PROPOSED 2' CONTOURS
 - PROPOSED 10' CONTOURS
 - RESTORED 2' CONTOURS
 - RESTORED 10' CONTOURS
 - PROJECT BOUNDARY (72.79 ACRES)
 - TREE LINE
 - PROPERTY LINE
 - UNPAVED ROAD
 - WATERCOURSE
 - EXISTING GAS LINE
 - EXISTING TELEPHONE LINE
 - EXISTING ELECTRIC LINE
 - EXISTING UTILITY POLE
 - FLOW ARROW

- RECLAMATION SEQUENCE:**
1. INSPECT EXISTING E&S BMP'S IN ACCORDANCE WITH MAINTENANCE AND INSPECTION PROCEDURES AS OUTLINED IN E&S CONTROL AND SITE PLAN. REPAIR & REPLACE AS NEEDED. INSTALL SUPER SILT FENCE #1-#4 AND DISCHARGE CHANNEL #1-#4.
 2. RECLAIM SITE AS PER RECLAMATION PLAN.
 3. SEED AND MULCH ALL DISTURBED AREAS.
 4. DO NOT REMOVE E&S BMP'S UNTIL 70% GROWTH IS ACHIEVED.
 5. IF DISTURBANCE OCCURS DURING REMOVAL OF E&S BMP'S IMMEDIATELY SEED AND MULCH DISTURBED AREAS.
- *PLACE STRUCTURAL SOIL FILL IN 9 INCH LOOSE LIFTS. COMPACT TO A MINIMUM OF 95% OF THE MAXIMUM DRY DENSITY.
- RECLAMATION GENERAL NOTES:**
1. SITE RESTORATION AND RE-GRADING OF THE SITE SHALL BE DONE AFTER COMPLETION OF ALL PROPOSED DRILLING ACTIVITIES.
 2. 3:1 OR GREATER CUT/FILL SLOPES NEED TO BE STABILIZED WITH SEED AND EROSION CONTROL BLANKET.
 3. MAINTAIN ALL STABILIZED VEGETATED SLOPES.



ELIZABETH ANN WILSON
& RANDY LEE DURR
40.81 TOTAL ACRES
TAX MAP AND PARCEL
1-24-16

CENTER OF AST-PAD
(NAD 83)
LAT: 39.642100°
LON: 80.275774°

FRANKLIN M. CHISLER
466.30 TOTAL ACRES
TAX MAP AND PARCEL
1-17-14.1

18" HDPE #12
I.E. IN: 1453.5'
I.E. OUT: 1450.0'

18" HDPE #11
I.E. IN: 1496.5'
I.E. OUT: 1494.0'

ROADSIDE
CHANNEL #10

APPROVED
WVDEP OOG
Modification
11/17/2021

RECEIVED
Office of Oil and Gas
OCT 29 2021
WV Department of
Environmental Protection



11/19/2021

BOORD, BENCHEK and ASSOC., INC.
Engineering, Surveying, Construction,
and Mining Services
Southpointe, PA 15317 Phone: 724-746-4055

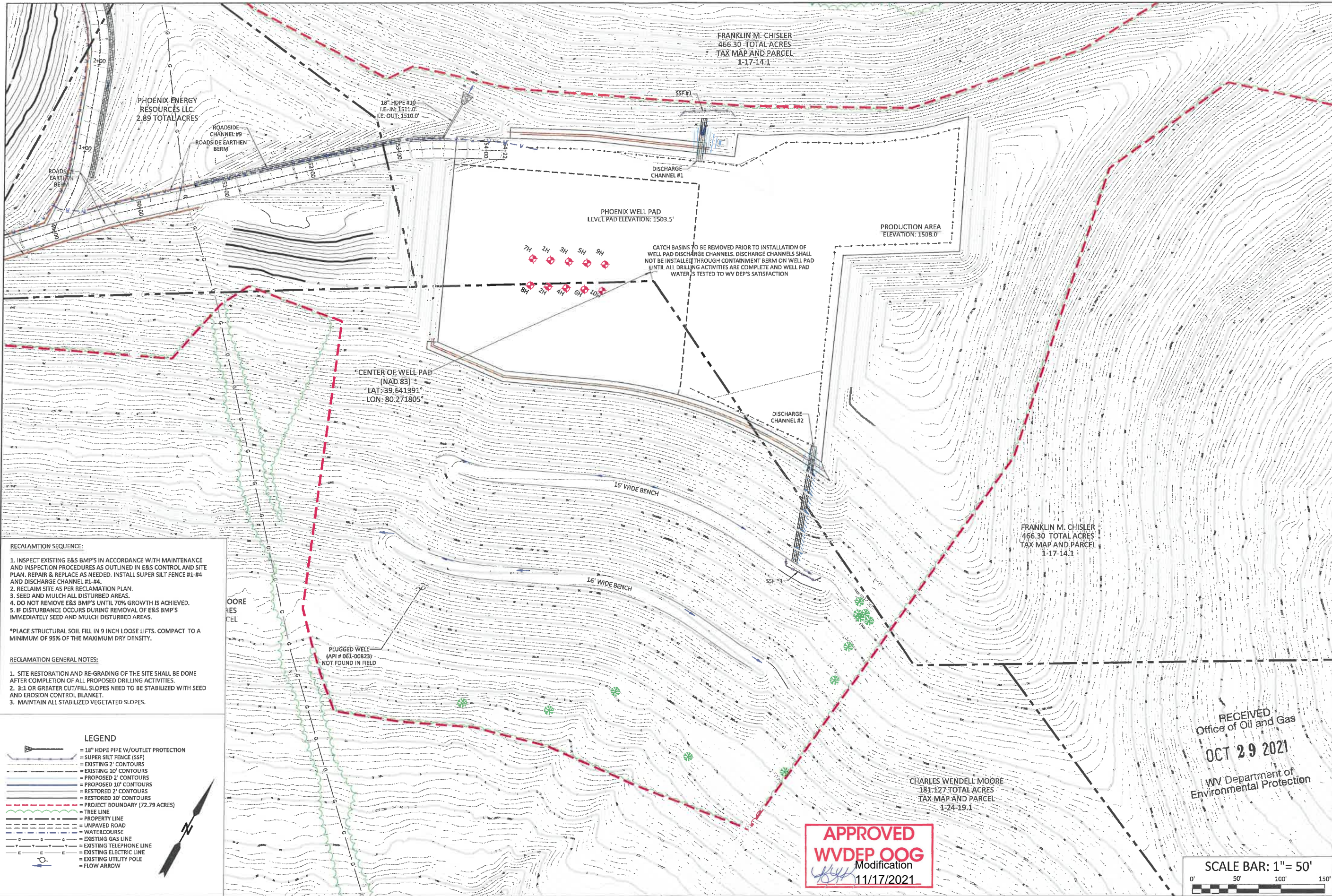
RECLAMATION PLAN

THIS DOCUMENT WAS PREPARED BY:
BOORD, BENCHEK AND ASSOC., INC.
FOR: NORTHEAST NATURAL ENERGY, LLC.

DATE:
AUGUST 2020
PHOENIX WELL PAD
BATTELLE DISTRICT,
MONONGALIA
COUNTY, PA

NO.	DATE	DESCRIPTION
1	9.3.20	REVISED PER WVDEP REVIEW COMMENTS ON 9.1.20





- RECLAMATION SEQUENCE:**
1. INSPECT EXISTING E&S BMP'S IN ACCORDANCE WITH MAINTENANCE AND INSPECTION PROCEDURES AS OUTLINED IN E&S CONTROL AND SITE PLAN. REPAIR & REPLACE AS NEEDED. INSTALL SUPER SILT FENCE #1-#4 AND DISCHARGE CHANNEL #1-#4.
 2. RECLAIM SITE AS PER RECLAMATION PLAN.
 3. SEED AND MULCH ALL DISTURBED AREAS.
 4. DO NOT REMOVE E&S BMP'S UNTIL 70% GROWTH IS ACHIEVED.
 5. IF DISTURBANCE OCCURS DURING REMOVAL OF E&S BMP'S IMMEDIATELY SEED AND MULCH DISTURBED AREAS.
- *PLACE STRUCTURAL SOIL FILL IN 9 INCH LOOSE LIFTS. COMPACT TO A MINIMUM OF 95% OF THE MAXIMUM DRY DENSITY.

- RECLAMATION GENERAL NOTES:**
1. SITE RESTORATION AND RE-GRADING OF THE SITE SHALL BE DONE AFTER COMPLETION OF ALL PROPOSED DRILLING ACTIVITIES.
 2. 3:1 OR GREATER CUT/FILL SLOPES NEED TO BE STABILIZED WITH SEED AND EROSION CONTROL BLANKET.
 3. MAINTAIN ALL STABILIZED VEGETATED SLOPES.

LEGEND

- 18" HDPE PIPE W/OUTLET PROTECTION
- SUPER SILT FENCE (SSF)
- EXISTING 2' CONTOURS
- EXISTING 10' CONTOURS
- PROPOSED 2' CONTOURS
- PROPOSED 10' CONTOURS
- RESTORED 2' CONTOURS
- RESTORED 10' CONTOURS
- PROJECT BOUNDARY (72.79 ACRES)
- TREE LINE
- PROPERTY LINE
- UNPAVED ROAD
- WATER COURSE
- EXISTING GAS LINE
- EXISTING TELEPHONE LINE
- EXISTING ELECTRIC LINE
- EXISTING UTILITY POLE
- FLOW ARROW

FRANKLIN M. CHISLER
466.30 TOTAL ACRES
TAX MAP AND PARCEL
1-17-14.1

FRANKLIN M. CHISLER
466.30 TOTAL ACRES
TAX MAP AND PARCEL
1-17-14.1


CHARLES WENDELL MOORE
181.127 TOTAL ACRES
TAX MAP AND PARCEL
1-24-19.1

CATCH BASINS TO BE REMOVED PRIOR TO INSTALLATION OF WELL PAD DISCHARGE CHANNELS. DISCHARGE CHANNELS SHALL NOT BE INSTALLED THROUGH CONTAINMENT BERM ON WELL PAD UNTIL ALL DRILLING ACTIVITIES ARE COMPLETE AND WELL PAD WATER IS TESTED TO WV DEP'S SATISFACTION

CENTER OF WELL PAD
(NAD 83)
LAT: 39.641391°
LON: 80.271805°

APPROVED
WVDEP OOG
Modification
11/17/2021

RECEIVED
Office of Oil and Gas
OCT 29 2021
WV Department of
Environmental Protection




BOORD, BENCHEK and ASSOC., INC.
Engineering, Surveying, Construction,
and Mining Services
Southpointe, PA 15317 Phone: 724-746-1055

RECLAMATION PLAN
THIS DOCUMENT WAS PREPARED BY:
BOORD, BENCHEK AND ASSOC., INC.
FOR: NORTHEAST NATURAL ENERGY, LLC.

DATE:
AUGUST 2020
PHOENIX WELL PAD
BATTELLE DISTRICT,
MONONGALIA COUNTY, PA

NO.	DATE	DESCRIPTION
1	9.2.20	REVISED PER WVDOP REVIEW COMMENTS
2	9.23.21	RE-DESIGNED PRODUCTION AREA



11/19/2021

RECLAMATION SEQUENCE:

1. INSPECT EXISTING E&S BMP'S IN ACCORDANCE WITH MAINTENANCE AND INSPECTION PROCEDURES AS OUTLINED IN E&S CONTROL AND SITE PLAN. REPAIR & REPLACE AS NEEDED. INSTALL SUPER SILT FENCE #1-#4 AND DISCHARGE CHANNEL #1-#4.
2. RECLAIM SITE AS PER RECLAMATION PLAN.
3. SEED AND MULCH ALL DISTURBED AREAS.
4. DO NOT REMOVE E&S BMP'S UNTIL 70% GROWTH IS ACHIEVED.
5. IF DISTURBANCE OCCURS DURING REMOVAL OF E&S BMP'S IMMEDIATELY SEED AND MULCH DISTURBED AREAS.

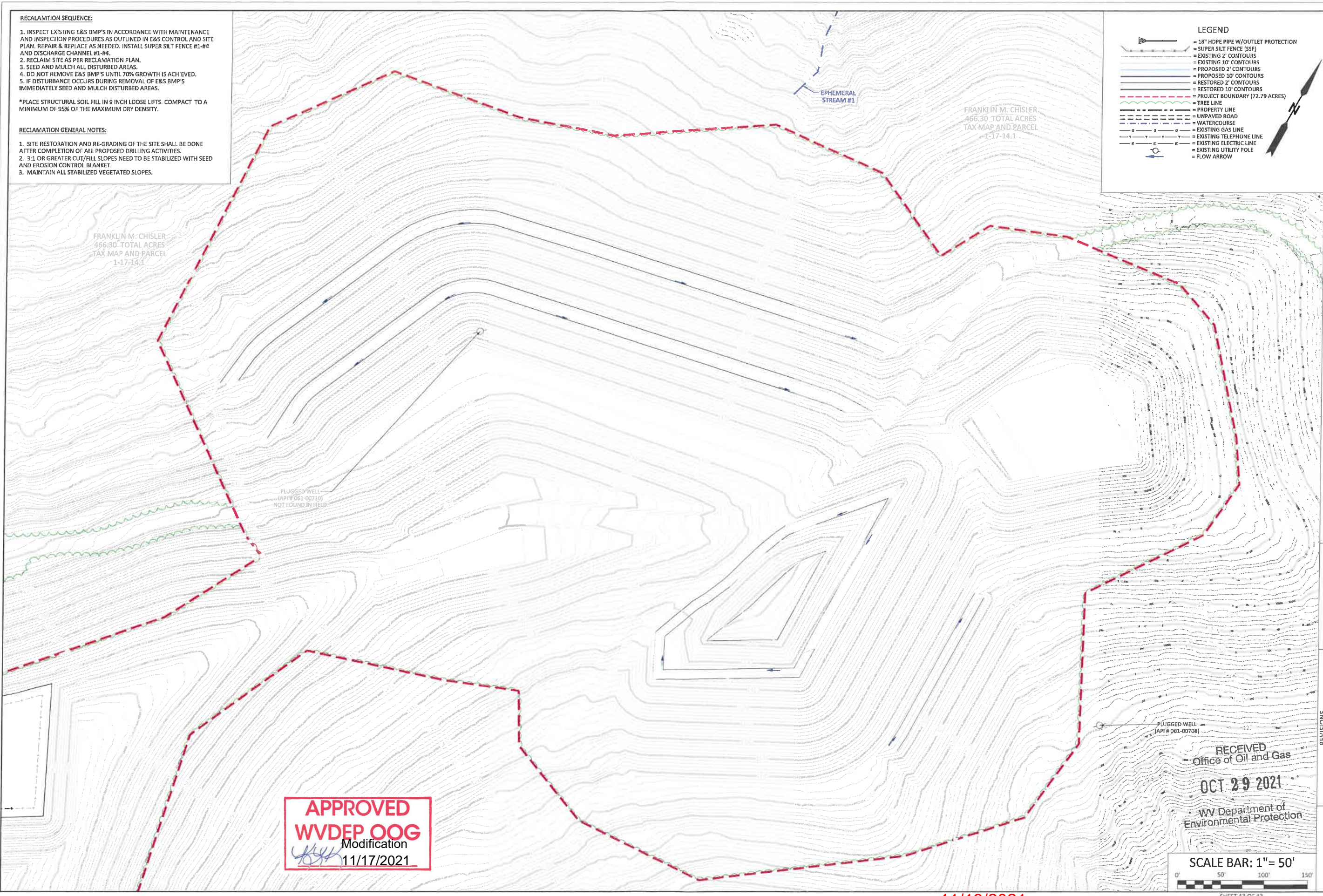
*PLACE STRUCTURAL SOIL FILL IN 9 INCH LOOSE LIFTS. COMPACT TO A MINIMUM OF 95% OF THE MAXIMUM DRY DENSITY.

RECLAMATION GENERAL NOTES:

1. SITE RESTORATION AND RE-GRADING OF THE SITE SHALL BE DONE AFTER COMPLETION OF ALL PROPOSED DRILLING ACTIVITIES.
2. 3:1 OR GREATER CUT/FILL SLOPES NEED TO BE STABILIZED WITH SEED AND EROSION CONTROL BLANKET.
3. MAINTAIN ALL STABILIZED VEGETATED SLOPES.

LEGEND

- 18" HDPE PIPE W/OUTLET PROTECTION
- SUPER SILT FENCE (SSF)
- EXISTING 2' CONTOURS
- EXISTING 10' CONTOURS
- PROPOSED 2' CONTOURS
- PROPOSED 10' CONTOURS
- RESTORED 2' CONTOURS
- RESTORED 10' CONTOURS
- PROJECT BOUNDARY (72.79 ACRES)
- TREE LINE
- PROPERTY LINE
- UNRAVED ROAD
- WATERCOURSE
- EXISTING GAS LINE
- EXISTING TELEPHONE LINE
- EXISTING ELECTRIC LINE
- EXISTING UTILITY POLE
- FLOW ARROW



APPROVED
WVDEP OOG
 Modification
[Signature]
 11/17/2021

BOORD, BENCHEK and ASSOC., INC.
 Engineering, Surveying, Construction,
 and Mining Services
 Southpointe, PA 15317 Phone: 724-746-1055

RECLAMATION PLAN
 THIS DOCUMENT WAS PREPARED BY:
 BOORD, BENCHEK AND ASSOC., INC.
 FOR: NORTHEAST NATURAL ENERGY, LLC.

DATE:
 AUGUST 2020
 PHOENIX WELL PAD
 BATTELLE DISTRICT,
 MONONGALIA
 COUNTY, PA

NO.	DATE	DESCRIPTION
2	9/22/21	RE-DESIGNED PRODUCTION AREA



11/19/2021