

FILE #: NEE14
 DRAWING #: 3037
 SCALE: PLAT: 1" = 1800'
TICK MARK: 1" = 2000'
 MINIMUM DEGREE OF ACCURACY: 1/200
 PROVEN SOURCE OF ELEVATION: SUBMETER MAPPING GRADE GPS

I, THE UNDERSIGNED, HEREBY CERTIFY THAT THIS PLAT IS CORRECT TO THE BEST OF MY KNOWLEDGE AND BELIEF AND SHOWS ALL THE INFORMATION REQUIRED BY LAW AND THE REGULATIONS ISSUED AND PRESCRIBED BY THE DEPARTMENT OF ENVIRONMENTAL PROTECTION.
 Signed: [Signature]
 L.L.S. #2124 : Ernest J. Benchek III



(+) DENOTES LOCATION OF WELL ON UNITED STATES TOPOGRAPHIC MAPS WYDEP
 OFFICE OF OIL & GAS
 601 57TH STREET
 CHARLESTON, WV 25304
 Well Type: Oil Waste Diposal Production Deep
 Gas Liquid Injection Storage Shallow
 WATERSHED: DUNKARD CREEK
 COUNTY/DISTRICT: MONONGALIA / CLAY
 SURFACE OWNER: YOST HERITAGE INC
 OIL & GAS ROYALTY OWNER: _____
 LEASE NUMBERS: _____

DATE: OCTOBER 7, 2021
 OPERATOR'S WELL #: YOST 6H
 API WELL #: 47 61 01894
 STATE COUNTY PERMIT
 AS-BUILT ELEVATION: 1,494.93'
 QUADRANGLE: BLACKSVILLE, WV
 ACREAGE: 93.08
 ACREAGE: 1154.391 +/-

TARGET FORMATION: MARCELLUS
 WELL OPERATOR: NORTHEAST NATURAL ENERGY LLC
 ADDRESS: 707 VIRGINIA STREET EAST, SUITE 1200
 CITY: CHARLESTON STATE: WV ZIP CODE: 25301
 DRILL CONVERT DRILL DEEPER REDRILL FRACTURE OR STIMULATE
 PLUG OFF FORMATION PERFORATE NEW FORMATION PLUG & ABANDON
 CLEAN OUT & REPLUG OTHER CHANGE (SPECIFY): _____
 ESTIMATED DEPTH: TVD: 8,280' TMD: 14,010'
 DESIGNATED AGENT: JOHN ADAMS
 ADDRESS: 707 VIRGINIA STREET EAST, SUITE 1200
 CITY: CHARLESTON STATE: WV ZIP CODE: 25301

PROPERTY OWNER INDEX	
4-19-43.1	YOST HERITAGE INC
4-19-44.1	YOST HERITAGE INC
4-19-44	FREDDIE C, LOIS JEAN MCCOY ET AL
4-20-44	GARY D YOST
4-20-42	THOMAS R & NORA M MCCOY
4-20-26	RANDY D & VICKY S AMMONS (LIFE DELBERT E & LOLA HARTLEY)
4-20-46.1	ROBERT & SUNDAY BERRY
4-19-43.2	YOST HERITAGE INC

LEASE INDEX			
A	WV-061-001043-002	E	WV-061-000173-065
B	WV-061-003452-000	F	WV-061-000173-065
C	WV-061-001043-002	G	WV-061-004923-001
D	WV-061-001043-002	H	WV-061-002303-006
		I	WV-061-004923-003

RECEIVED
 OCT 28 2021
 WV DEPARTMENT OF
 ENVIRONMENTAL PROTECTION

12/03/2021

FILE #: NEE14

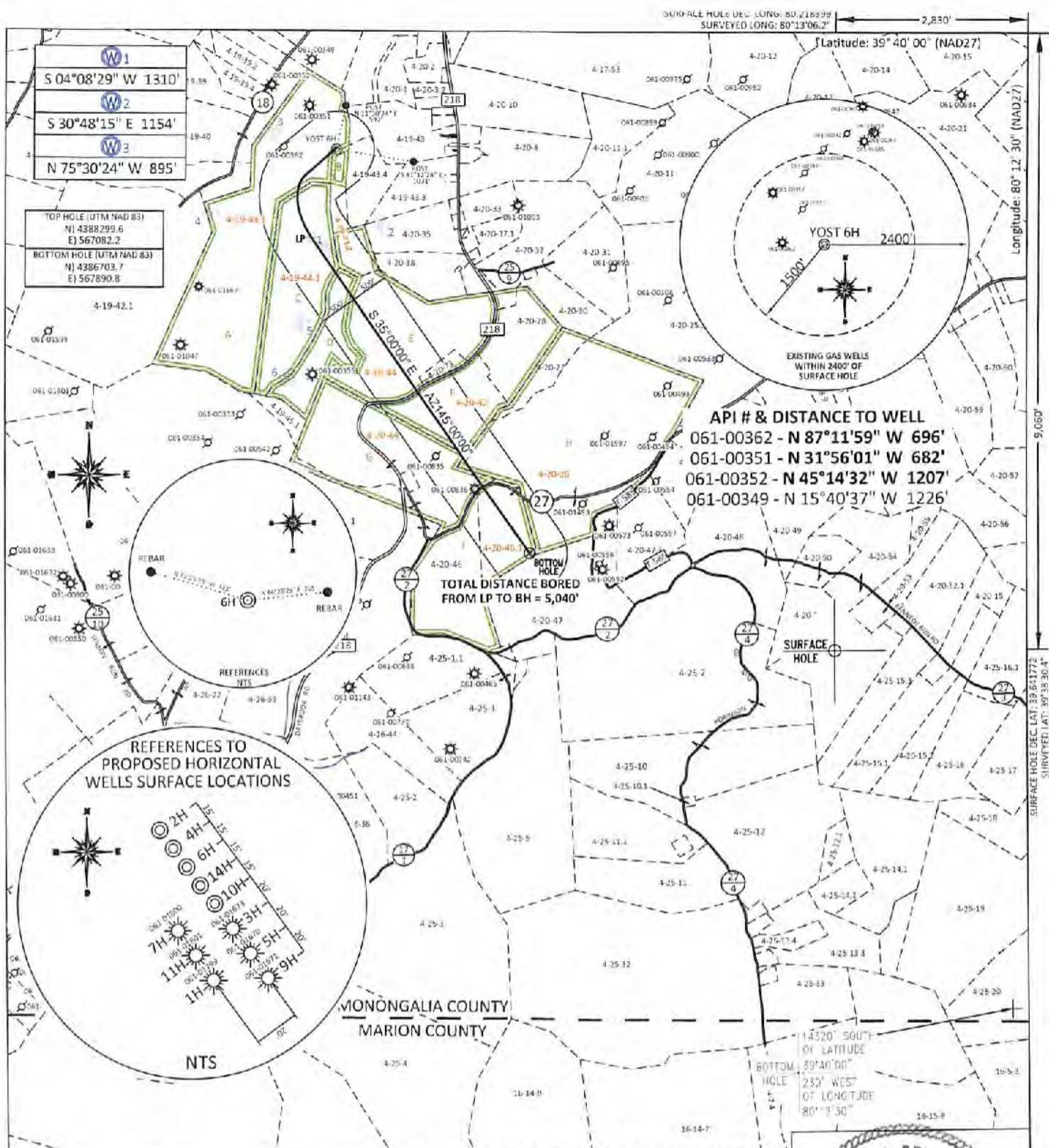
DRAWING #: 2978

SCALE: N/A

DATE: OCTOBER 7, 2021

OPERATOR'S WELL #: YOST 6H

API WELL #: 47 61 01894
 STATE COUNTY PERMIT



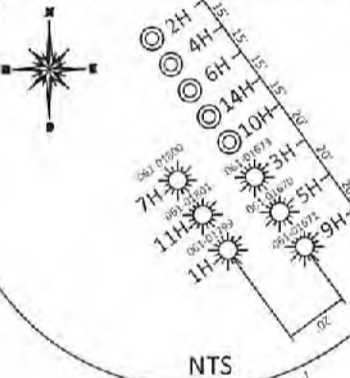
W1
S 04°08'29" W 1310'
W2
S 30°48'15" E 1154'
W3
N 75°30'24" W 895'

TOP HOLE (UTM NAD 83)
N: 4388299.6
E: 567082.2
BOTTOM HOLE (UTM NAD 83)
N: 4386703.7
E: 567890.8

API # & DISTANCE TO WELL
061-00362 - N 87°11'59" W 696'
061-00351 - N 31°56'01" W 682'
061-00352 - N 45°14'32" W 1207'
061-00349 - N 15°40'37" W 1226'

TOTAL DISTANCE BORED FROM LP TO BH = 5,040'


REFERENCES TO PROPOSED HORIZONTAL WELLS SURFACE LOCATIONS



MONONGALIA COUNTY
MARION COUNTY

FILE #: NEE14
DRAWING #: 3037
SCALE: PLAT: 1" = 1800'
TICK MARK: 1" = 2000'
MINIMUM DEGREE OF ACCURACY: 1/200
PROVEN SOURCE: SUBMETER MAPPING
OF ELEVATION: GRADE GPS

I, THE UNDERSIGNED, HEREBY CERTIFY THAT THIS PLAT IS CORRECT TO THE BEST OF MY KNOWLEDGE AND BELIEF AND SHOWS ALL THE INFORMATION REQUIRED BY LAW AND THE REGULATIONS ISSUED AND PRESCRIBED BY THE DEPARTMENT OF ENVIRONMENTAL PROTECTION.
Signed: *[Signature]*
L.L.S. #2124: Ernest J. Benchek III



(+) DENOTES LOCATION OF WELL ON UNITED STATES TOPOGRAPHIC MAPS WYDEP
OFFICE OF OIL & GAS
601 57TH STREET
CHARLESTON, WV 25304
Well Type: Oil Waste Diposal Production Deep
 Gas Liquid Injection Storage Shallow
WATERSHED: DUNKARD CREEK
COUNTY/DISTRICT: MONONGALIA / CLAY
SURFACE OWNER: YOST HERITAGE INC
OIL & GAS ROYALTY OWNER:
LEASE NUMBERS:

DATE: OCTOBER 7, 2021
OPERATOR'S WELL #: YOST 6H
API WELL #: 47 61 01894
STATE COUNTY PERMIT
AS-BUILT ELEVATION: 1,494.93'
QUADRANGLE: BLACKSVILLE, WV
ACREAGE: 93.08
ACREAGE: 1164.391 +/-

DRILL CONVERT DRILL DEEPER REDRILL FRACTURE OR STIMULATE
PLUG OFF FORMATION PERFORATE NEW FORMATION PLUG & ABANDON
CLEAN OUT & REPLUG OTHER CHANGE (SPECIFY):
TARGET FORMATION: MARCELLUS
ESTIMATED DEPTH: TVD: 8,280' TMD: 14,010'
WELL OPERATOR: NORTHEAST NATURAL ENERGY LLC
DESIGNATED AGENT: JOHN ADAMS
ADDRESS: 707 VIRGINIA STREET EAST, SUITE 1200
ADDRESS: 707 VIRGINIA STREET EAST, SUITE 1200
CITY: CHARLESTON STATE: WV ZIP CODE: 25301
CITY: CHARLESTON STATE: WV ZIP CODE: 25301

PROPERTY OWNER INDEX	
4-19-43.1	YOST HERITAGE INC
4-19-44.1	YOST HERITAGE INC
4-19-44	FREDDIE C, LOIS JEAN MCCOY ET AL
4-20-44	GARY D YOST
4-20-42	THOMAS R & NORA M MCCOY
4-20-26	RANDY D & VICKY S AMMONS (LIFE DELBERT E & LOLA HARTLEY)
4-20-46.1	ROBERT & SUNDAY BERRY
4-19-43.2	YOST HERITAGE INC

LEASE INDEX			
A	WV-061-001043-002	E	WV-061-000173-065
B	WV-061-003452-000	F	WV-061-000173-065
C	WV-061-001043-002	G	WV-061-004923-001
D	WV-061-001043-002	H	WV-061-002303-006
		I	WV-061-004923-003

RECEIVED
Office of Oil and Gas

OCT 29 2021

F

12/03/2021

FILE #: NEE14

DRAWING #: 2978

SCALE: N/A

DATE: OCTOBER 7, 2021

OPERATOR'S WELL #: YOST 6H

API WELL #: 47 61 01894
STATE COUNTY PERMIT

YOST WATER WELL EXHIBIT
OCTOBER 26, 2021
SCALE - (1"=500')

894



RECEIVED
Office of Oil and Gas
OCT 29 2021
Environmental Protection

12/03/2021

WELL NAME: YOST 6H
BLACKSVILLE, WV



TOTAL DISTANCE BORED
FROM LP TO BH = 5,040'

BLACKSVILLE QUAD
GRANTTOWN QUAD

MONONGALIA CO
MARION CO

RECEIVED
Office of Oil and Gas
OCT 29 2017
WV Department of
Environmental Protection

12/03/2021

