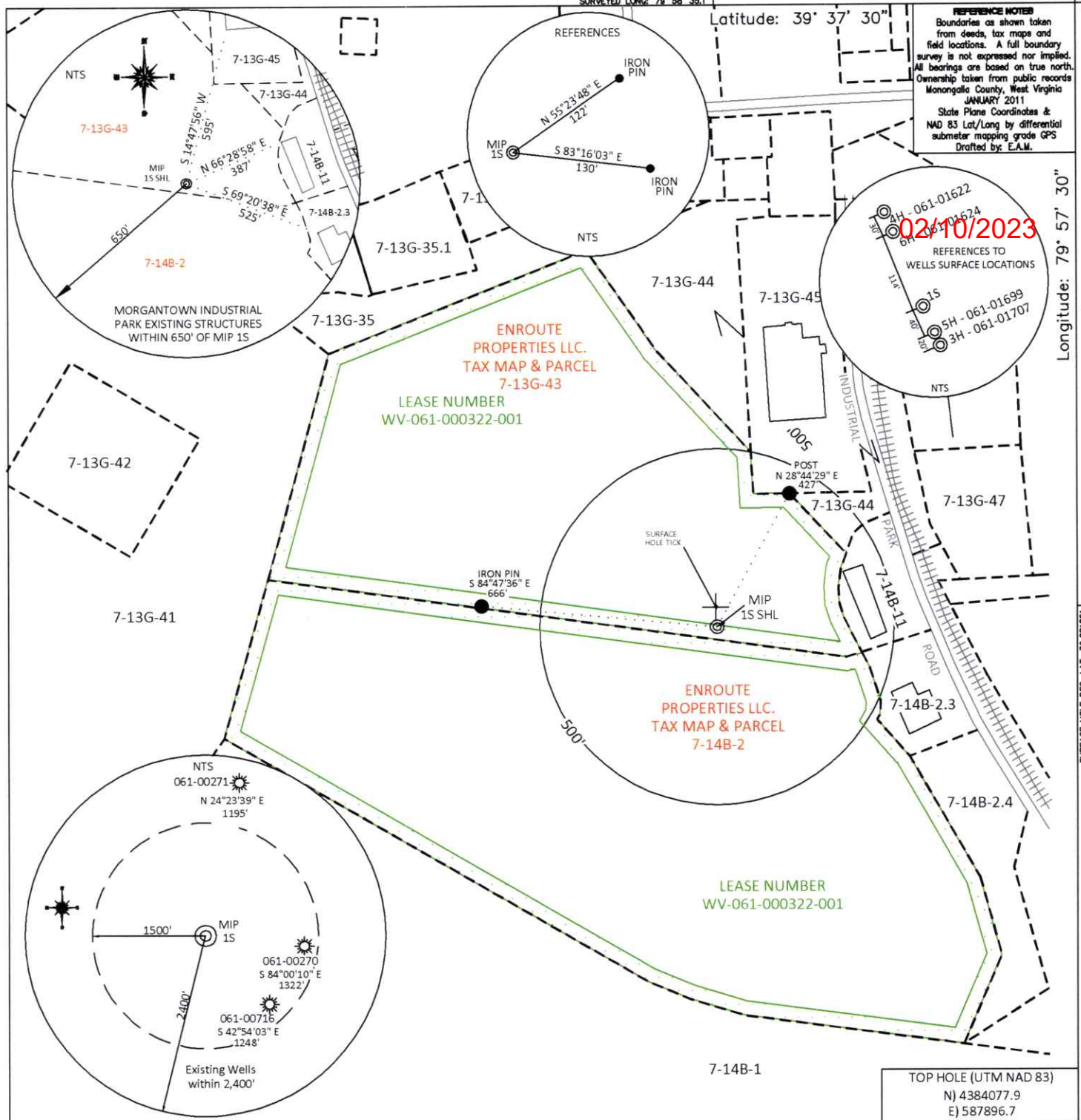


4706101922

SURFACE HOLE DEC. LONG: 79.976422  
SURVEYED LONG: 79.98 39.1

Latitude: 39° 37' 30"


REFERENCE NOTES  
Boundaries as shown taken from deeds, tax maps and field locations. A full boundary survey is not expressed nor implied. All bearings are based on true north. Ownership taken from public records Monongalia County, West Virginia JANUARY 2011  
State Plane Coordinates & NAD 83 Lat/Long by differential submeter mapping grade GPS  
Drafted by: E.A.M.



FILE #: NNE004  
DRAWING #: 1419  
SCALE: PLAT: 1"=400' TICK: 1"=2000'  
MINIMUM DEGREE OF ACCURACY: 1/200  
PROVEN SOURCE SUBMETER MAPPING OF ELEVATION: GRADE GPS

I, THE UNDERSIGNED, HEREBY CERTIFY THAT THIS PLAT IS CORRECT TO THE BEST OF MY KNOWLEDGE AND BELIEF AND SHOWS ALL THE INFORMATION REQUIRED BY LAW AND THE REGULATIONS ISSUED AND PRESCRIBED BY THE DEPARTMENT OF ENVIRONMENTAL PROTECTION.

Signed: *[Signature]*  
L.L.S. #2124 : Ernest J. Benchek III



(+) DENOTES LOCATION OF WELL ON UNITED STATES TOPOGRAPHIC MAPS  
WVDEP  
OFFICE OF OIL & GAS  
601 57TH STREET  
CHARLESTON, WV 25304

Well Type:  Oil  Waste Diposal  Production  Deep  Geothermal  
 Gas  Liquid Injection  Storage  Shallow Test

WATERSHED: DUNKARD ELEVATION : 1,058'

COUNTY/DISTRICT: MONONGALIA/GRANT QUADRANGLE: MORGANTOWN SOUTH

SURFACE OWNER: ENROUTE PROPERTIES LLC. ACREAGE: 25.998 +/-

OIL & GAS ROYALTY OWNER: ENROUTE PROPERTIES LLC. ACREAGE: 65.796 +/-

LEASE NUMBERS: \_\_\_\_\_

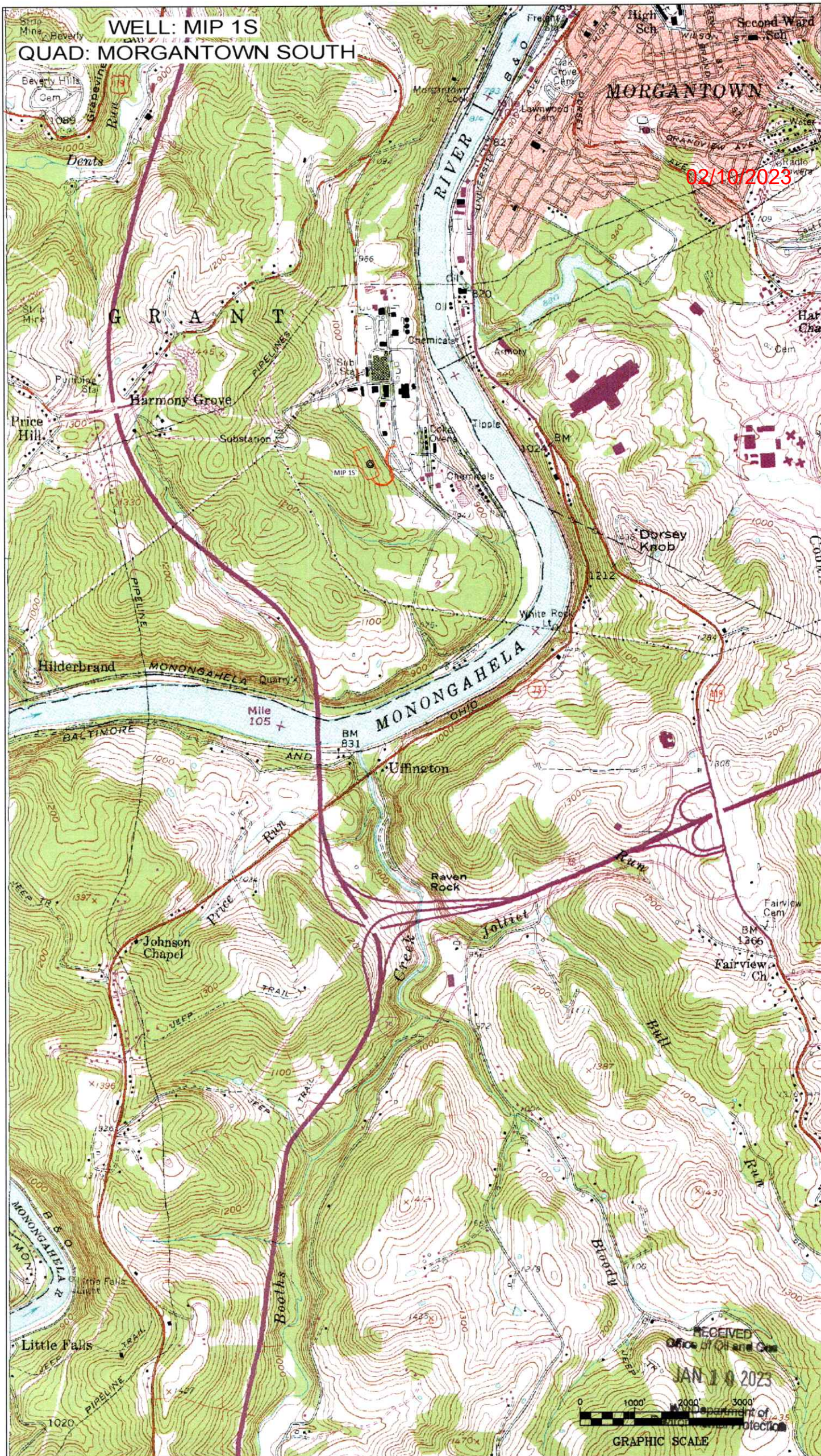
DRILL  CONVERT  DRILL DEEPER  REDRILL  FRACTURE OR STIMULATE   
PLUG OFF FORMATION  PERFORATE NEW FORMATION  PLUG & ABANDON   
CLEAN OUT & REPLUG  OTHER CHANGE  (SPECIFY): CORING FOR SCIENCE

TARGET FORMATION: POINT PLEASANT ESTIMATED DEPTH: TVD: 14,987.95' TMD: 15,000'

WELL OPERATOR : NORTHEAST NATURAL ENERGY DESIGNATED AGENT : JOHN ADAMS  
ADDRESS: 707 VIRGINIA STREET - SUITE 1200 ADDRESS: 707 VIRGINIA STREET - SUITE 1200  
CITY: CHARLESTON STATE: WV ZIP CODE: 25301 CITY: CHARLESTON STATE: WV ZIP CODE: 25301

DATE: DECEMBER 21, 2022  
OPERATOR'S WELL #: MIP 1S  
API WELL #: 47 061 01922  
STATE COUNTY PERMIT

WELL: MIP 1S  
QUAD: MORGANTOWN SOUTH



02/10/2023

RECEIVED  
Office of Oil and Gas

JAN 10 2023

Department of  
Environmental Protection  
GRAPHIC SCALE