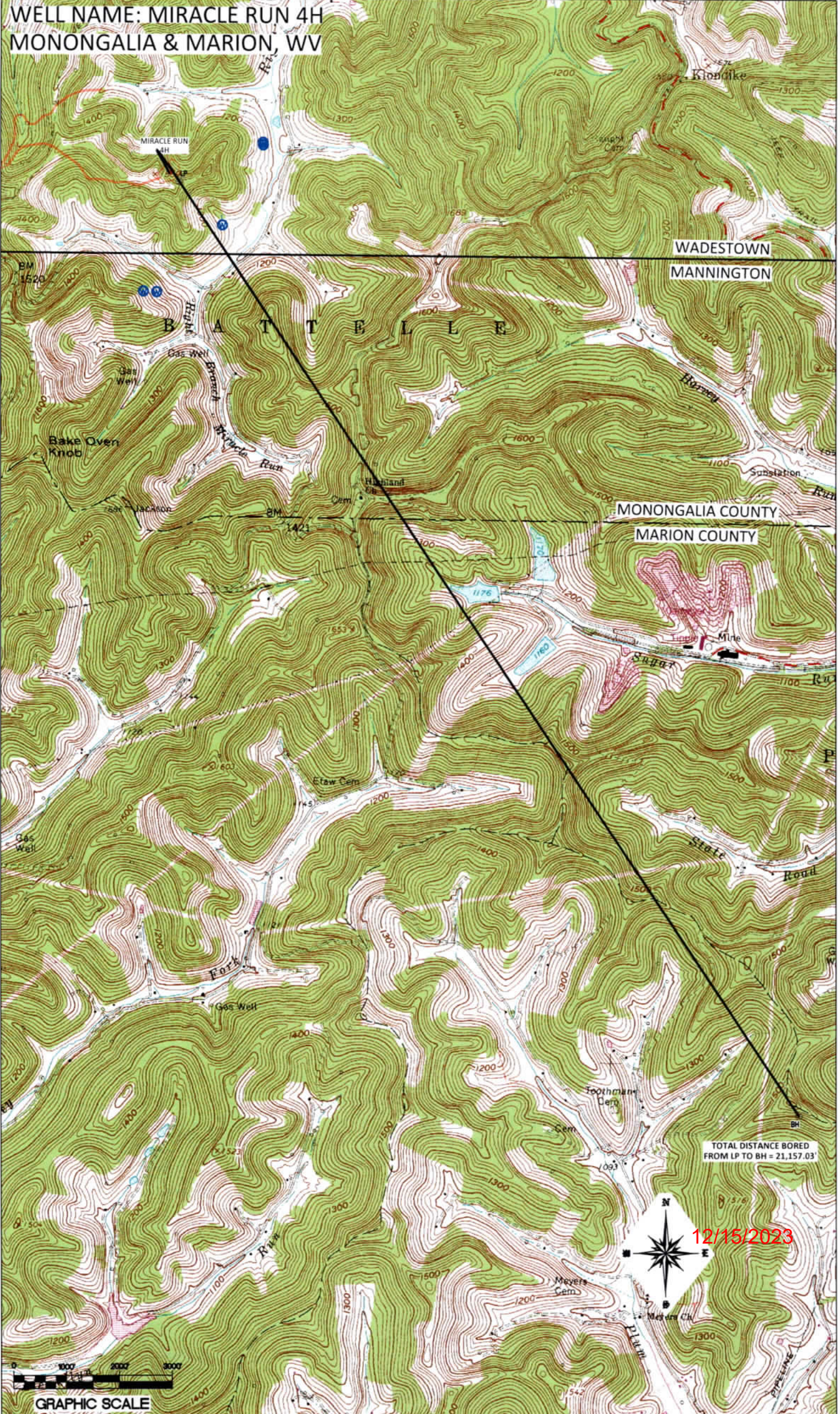
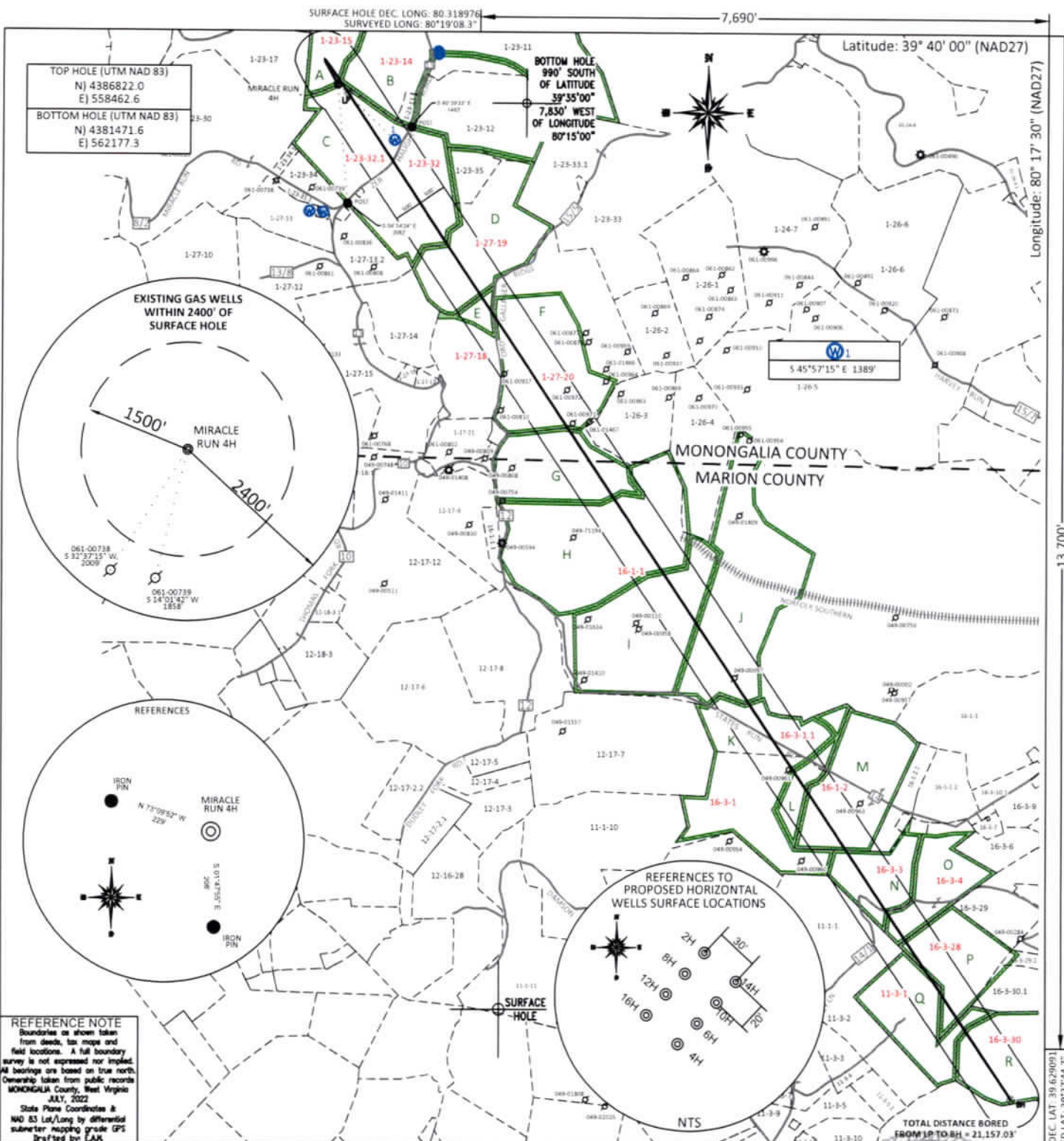



WELL NAME: MIRACLE RUN 4H
MONONGALIA & MARION, WV





FILE #: NNE20
 DRAWING #: 3092
 SCALE: PLAT: 1" = 2500'
TICK: 1" = 2000'
 MINIMUM DEGREE OF ACCURACY: 1/200
 PROVEN SOURCE OF ELEVATION: SUBMETER MAPPING GRADE GPS

PLAT IS CORRECT TO THE BEST OF MY KNOWLEDGE AND BELIEF AND SHOWS ALL THE INFORMATION REQUIRED BY LAW AND THE REGULATIONS ISSUED AND PRESCRIBED BY THE DEPARTMENT OF ENVIRONMENTAL PROTECTION.
 Signed: [Signature]
 L.L.S. #2124: Ernest J. Benchek III



(+) DENOTES LOCATION OF WELL ON UNITED STATES TOPOGRAPHIC MAPS WVDEP
 OFFICE OF OIL & GAS
 601 57TH STREET
 CHARLESTON, WV 25304

Well Type: Oil Waste Diposal Production Deep
 Gas Liquid Injection Storage Shallow

WATERSHED: DUNKARD CREEK
 COUNTY/DISTRICT: MONONGALIA / BATTELLE
 SURFACE OWNER: BYRON LANE RAPP
 OIL & GAS ROYALTY OWNER: _____
 LEASE NUMBERS: _____

DATE: NOVEMBER 15, 2023
 OPERATOR'S WELL #: MIRACLE RUN 4H
 API WELL #: 47 61 01923
 STATE COUNTY PERMIT
 CURRENT ELEVATION: 1,522'
 PROPOSED ELEVATION: 1,458'

QUADRANGLE: WADESTOWN
 ACREAGE: 1524.57 +/-
 ACREAGE: 56.46 +/- **12/15/2023**

TARGET FORMATION: MARCELLUS
 WELL OPERATOR: NORTHEAST NATURAL ENERGY LLC
 ADDRESS: 707 VIRGINIA STREET EAST, SUITE 1200
 CITY: CHARLESTON STATE: WV ZIP CODE: 25301

DRILL CONVERT DRILL DEEPER REDRILL FRACTURE OR STIMULATE
 PLUG OFF FORMATION PERFORATE NEW FORMATION PLUG & ABANDON
 CLEAN OUT & REPLUG OTHER CHANGE (SPECIFY): _____

ESTIMATED DEPTH: TVD: 8,107' TMD: 21,157.03'
 DESIGNATED AGENT: JOHN ADAMS
 ADDRESS: 707 VIRGINIA STREET EAST, SUITE 1200
 CITY: CHARLESTON STATE: WV ZIP CODE: 25301

PROPERTY INDEX	
1-23-14	CLAUDE S & JONI L ANDERSON
1-23-15	CLAUDE S & JONI L ANDERSON
1-23-32	BYRON LANE RAPP
1-23-32.1	BYRON LANE RAPP
1-27-19	CNX LAND LLC
1-27-18	SHIRLEY S WALKER
1-27-20	CONSOL MINING COMPANY LLC
16-1-1	MARION COUNTY COAL RESOURCES INC
16-3-1.1	DAVE L & DIANA L MCDUGAL
16-1-2	JAMES A TENNANT & KIM M DENSON
16-3-1	DAVID P & LINDA M AINSWORTH
16-3-3	RALPH & ZORA SHRIVER
16-3-4	WACO OIL & GAS
16-3-28	CHARLES L & SUSAN L UNDERWOOD ETAL
11-3-1	DENZIL L PARKER; EMMA L & ALLEN L PARKER
16-3-30	CHARLES L & SUSAN L UNDERWOOD ETAL

LEASE INDEX			
A	WV-061-003830-005	J	WV-061-006503-001
B	WV-061-003828-007	K	WV-049-086187-001
C	WV-061-005463-023	L	WV-049-086187-001
D	WV-061-006519-001	M	WV-049-086168-003
E	WV-061-006233-001	N	WV-061-000198-001-LOI
F	WV-061-004692-002	O	WV-049-086145-001
G	WV-049-104625-002	P	WV-049-106192-001
H	WV-061-000198-001-LOI	Q	WV-049-086214-001
I	WV-049-004839-001; WV-049-004839-002	R	WV-049-106399-001

RECEIVED
Office of Oil and Gas
NOV 20 2023
WV Department of
Environmental Protection

12/15/2023

FILE #: NEE20

DRAWING #: 3092

SCALE: N/A

DATE: NOVEMBER 15, 2023

OPERATOR'S WELL #: MIRACLE RUN 4H

API WELL #: 47 61
STATE COUNTY PERMIT