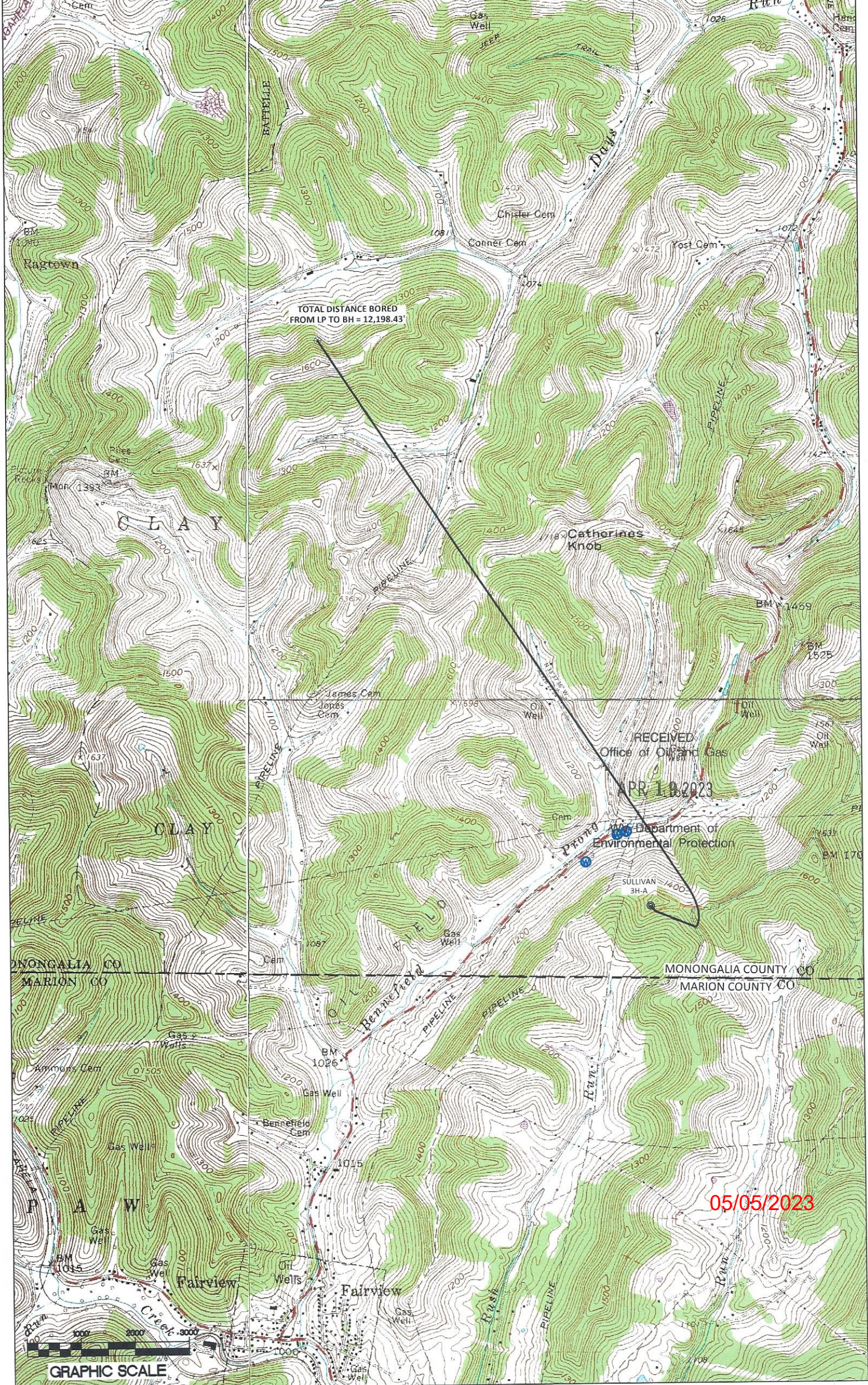
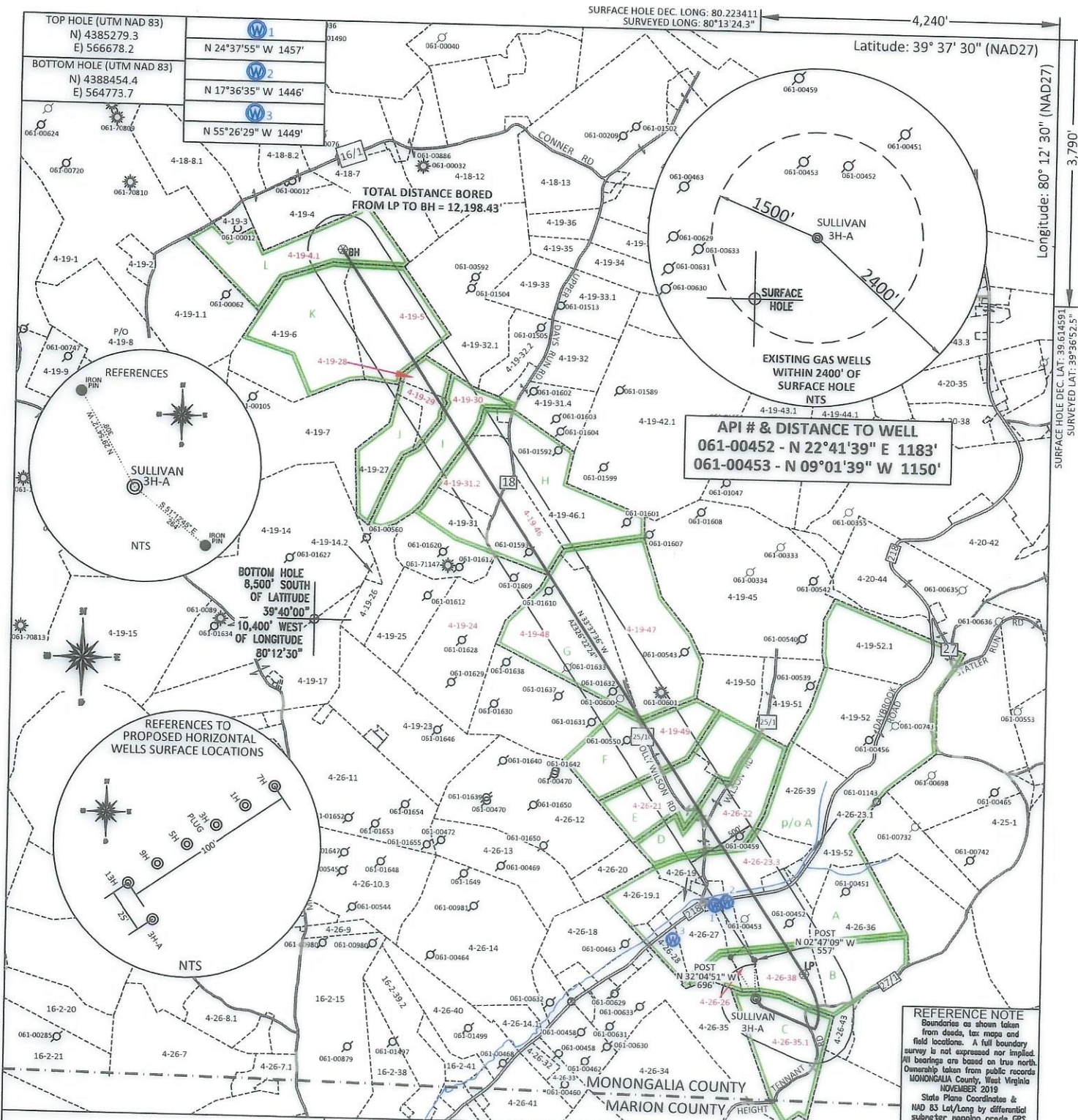


WELL NAME: SULLIVAN 3H-A
GRANT TOWN, WV



05/05/2023

GRAPHIC SCALE



FILE #: NNE20

DRAWING #: 3045

SCALE: PLAT: 1" = 2000'
TICK: 1" = 2000'


MINIMUM DEGREE OF ACCURACY: 1/200

PROVEN SOURCE SUBMETER MAPPING OF ELEVATION: GRADE GPS

I, THE UNDERSIGNED, HEREBY CERTIFY THAT THIS PLAT IS CORRECT TO THE BEST OF MY KNOWLEDGE AND BELIEF AND SHOWS ALL THE INFORMATION REQUIRED BY LAW AND THE REGULATIONS ISSUED AND PRESCRIBED BY THE DEPARTMENT OF ENVIRONMENTAL PROTECTION.

Signed: *[Signature]*

L.L.S. #2124 : Ernest J. Benchek III



(+) DENOTES LOCATION OF WELL ON UNITED STATES TOPOGRAPHIC MAPS WVDEP

OFFICE OF OIL & GAS
601 57TH STREET
CHARLESTON, WV 25304

Well Type: Oil Waste Diposal Production Deep Gas Liquid Injection Storage Shallow

WATERSHED: UPPER MONONGAHELA RIVER

COUNTY/DISTRICT: MONONGALIA / CLAY

SURFACE OWNER: ALAN SULLIVAN

OIL & GAS ROYALTY OWNER: ALAN SULLIVAN

LEASE NUMBERS:

DATE: APRIL 26, 2023

OPERATOR'S WELL #: SULLIVAN 3H-A

API WELL #: 47 061 01928

STATE COUNTY PERMIT
CURRENT ELEVATION: 1,520'
PROPOSED ELEVATION: 1,476.4'

QUADRANGLE: GRANT TOWN

ACREAGE: 836.154 +/-

ACREAGE: 25.870 **05/05/2023**

DRILL CONVERT DRILL DEEPER REDRILL FRACTURE OR STIMULATE
PLUG OFF FORMATION PERFORATE NEW FORMATION PLUG & ABANDON
CLEAN OUT & REPLUG OTHER CHANGE (SPECIFY):

TARGET FORMATION: MARCELLUS

WELL OPERATOR: NORTHEAST NATURAL ENERGY LLC
ADDRESS: 707 VIRGINIA STREET EAST, SUITE 1200
CITY: CHARLESTON STATE: WV ZIP CODE: 25301

ESTIMATED DEPTH: TVD: 8,247' TMD: 20,991.34'
DESIGNATED AGENT: JOHN ADAMS
ADDRESS: 707 VIRGINIA STREET EAST, SUITE 1200
CITY: CHARLESTON STATE: WV ZIP CODE: 25301

4-26-38	ADAM CLAY DARRAH
4-26-22	LINDA KAY FOGT
4-26-35.1	ALAN SULLIVAN
4-26-26	NNE MIDSTREAM LLC
4-19-47	JAMES & LINDA A KARUS
4-19-49	MICHAEL J LATOCHA
4-26-23.3	ADAM CLAY DARRAH (LIFE- KERRY L DARRAH)
4-19-48	JAMES & LINDA A KARUS
4-26-21	MARVIN L WILSON II
4-19-4.1	KEMBLE D TATE
4-19-5	JIMMY R & PAMELA K TENNANT; BILLY RAY & ROXANA CAHILL
4-19-28	CAROLYN S PAYTON
4-19-29	JAMES TENNANT
4-19-30	BILLIE & JEFFERSON PRICE
4-19-31.2	ROXANNA D CAHILL
4-19-46	ARLYN W PERKEY
4-19-24	EDITH L DARRAH

LEASE INDEX			
A	WV-061-000160-001-ACT	G	WV-061-001851-0014
B	WV-061-000160-001-ACT	H	WV-061-006350-001
C	WV-061-005448-002	I	WV-061-003931-011
D	WV-061-000160-001-ACT	J	WV-061-003931-011
E	WV-061-000160-001-ACT	K	WV-061-005906-004
F	WV-061-000160-001-ACT	L	WV-061-005876-002

47 06 10 19 28

05/05/2023

FILE #: NEE20

DRAWING #: 3045

SCALE: N/A

DATE: APRIL 12, 2023

OPERATOR'S WELL #: SULLIVAN 3H-A

API WELL #: 47 61
STATE COUNTY PERMIT