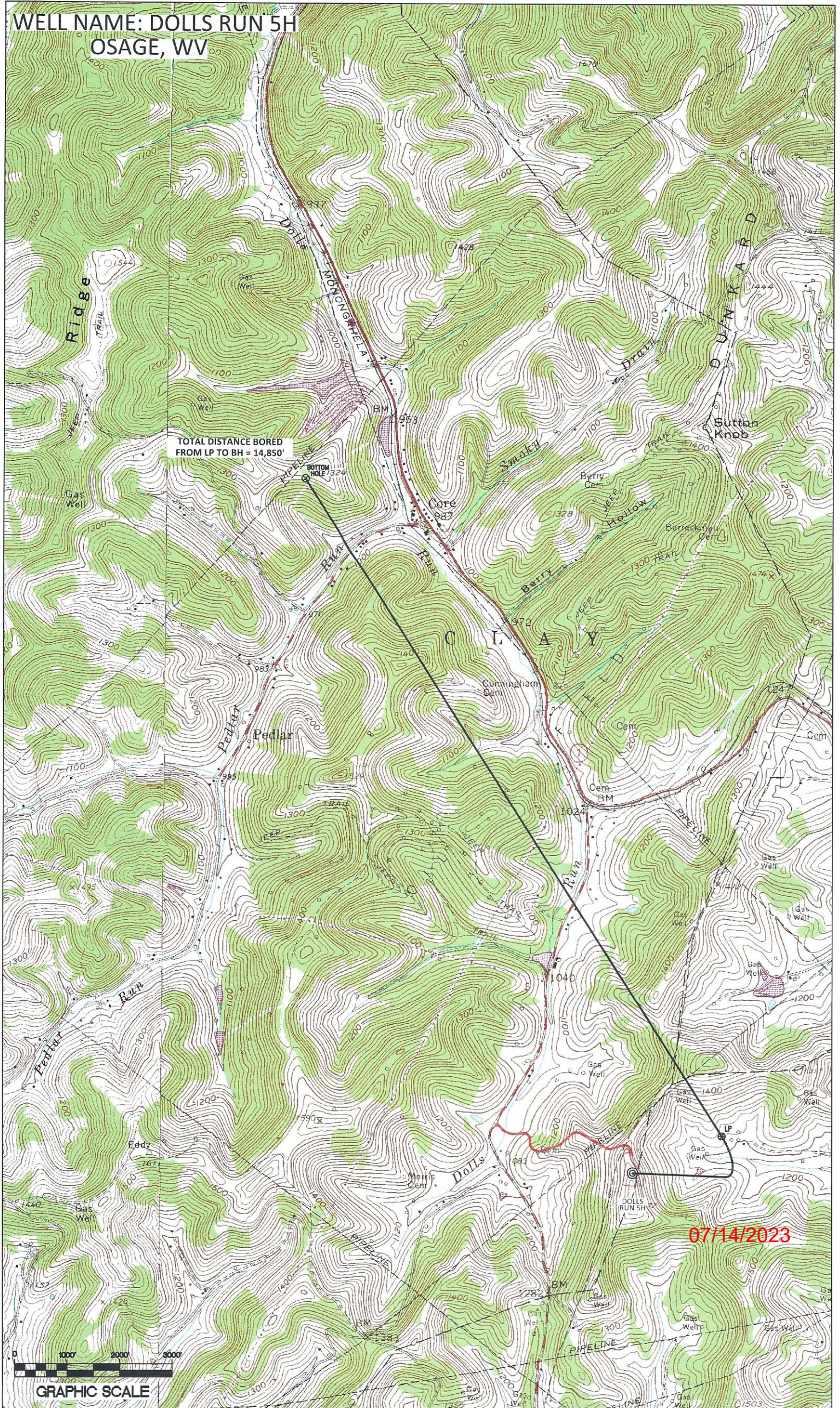


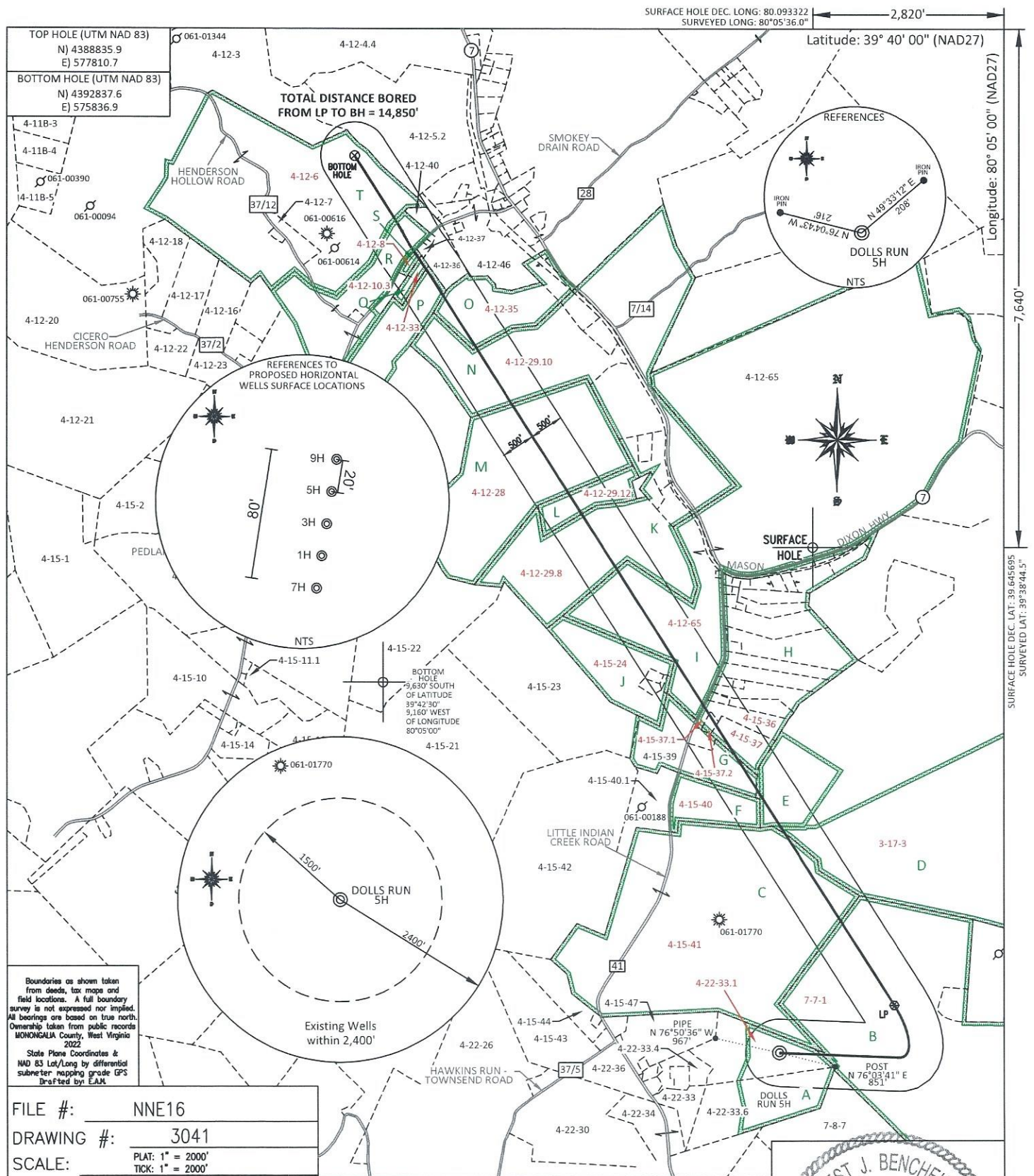
WELL NAME: DOLLS RUN 5H  
OSAGE, WV

TOTAL DISTANCE BORED  
FROM LP TO BH = 14,850'

07/14/2023








Boundaries as shown taken from deeds, tax maps and field locations. A full boundary survey is not expressed nor implied. All bearings are based on true north. Ownership taken from public records MONONGALIA County, West Virginia 2022  
 State Plane Coordinates & NAD 83 Lat/Long by differential submeter mapping grade GPS fielded by EAM

FILE #: NNE16  
 DRAWING #: 3041  
 SCALE: PLAT: 1" = 2000'  
TICK: 1" = 2000'  
 MINIMUM DEGREE OF ACCURACY: 1/200  
 PROVEN SOURCE OF ELEVATION: SUBMETER MAPPING GRADE GPS

PLAT IS CORRECT TO THE BEST OF MY KNOWLEDGE AND BELIEF AND SHOWS ALL THE INFORMATION REQUIRED BY LAW AND THE REGULATIONS ISSUED AND PRESCRIBED BY THE DEPARTMENT OF ENVIRONMENTAL PROTECTION.

Signed: [Signature]  
 L.L.S. #2124 : Ernest J. Benchek III



(+) DENOTES LOCATION OF WELL ON UNITED STATES TOPOGRAPHIC MAPS  
**WVDEP**  
**OFFICE OF OIL & GAS**  
 601 57TH STREET  
 CHARLESTON, WV 25304  
 Well Type:  Oil  Waste Diposal  Production  Deep  
 Gas  Liquid Injection  Storage  Shallow  
 WATERSHED: DUNKARD CREEK  
 COUNTY/DISTRICT: MONONGALIA / CLAY  
 SURFACE OWNER: BRYAN & SIERRA VANNORMAN  
 OIL & GAS ROYALTY OWNER: MARK V EDDY  
 LEASE NUMBERS: \_\_\_\_\_  
 TARGET FORMATION: MARCELLUS  
 WELL OPERATOR: NORTHEAST NATURAL ENERGY LLC  
 ADDRESS: 707 VIRGINIA STREET EAST, SUITE 1200  
 CITY: CHARLESTON STATE: WV ZIP CODE: 25301

DATE: JUNE 21, 2023  
 OPERATOR'S WELL #: DOLLS RUN 5H  
 API WELL #: 47 61 01930  
 STATE COUNTY PERMIT  
 PROPOSED ELEVATION: 1,521.9'  
 QUADRANGLE: OSAGE  
 ACREAGE: 27.74 **07/14/2023**  
 ACREAGE: 1,59.08 +/-  
 DRILL  CONVERT  DRILL DEEPER  REDRILL  FRACTURE OR STIMULATE   
 PLUG OFF FORMATION  PERFORATE NEW FORMATION  PLUG & ABANDON   
 CLEAN OUT & REPLUG  OTHER CHANGE  (SPECIFY): \_\_\_\_\_  
 ESTIMATED DEPTH: TVD: 8,074' TMD: 23,813'  
 DESIGNATED AGENT: JOHN ADAMS  
 ADDRESS: 707 VIRGINIA STREET EAST, SUITE 1200  
 CITY: CHARLESTON STATE: WV ZIP CODE: 25301



PROPERTY OWNER INDEX	
3-17-3	PENN PLASTIC CO
4-12-6	ALPHEUS MICHAEL HENDERSON
4-12-8	JOHN F BELL JR & VIVIAN J BELL
4-12-10.3	MAVIS I EDDY
4-12-28	MELISSA T HETTMAN & ERIN ALLEN
4-12-29.8	MELISSA T HETTMAN & ERIN ALLEN
4-12-29.10	DEANNA S TENNANT
4-12-29.12	MELISSA T HETTMAN & ERIN ALLEN
4-12-30	ROBERT C WALLS FAMILT TRUST (LIFE- DIANA LYNN WALLS)
4-12-33	JOHN F BELL JR & VIVIAN J BELL
4-12-35	ROBERT LYNN CORE
4-12-65	BLAKE R & H PRESTON BOGGESS
4-15-36	GEORGE E & MARGARET A REEL
4-15-37	LEROY E & GLENNA J TENNANT LEGACY PROTECTOR TRUST
4-15-37.1	LEROY E & GLENNA J TENNANT LEGACY PROTECTOR TRUST
4-15-37.2	LEROY E & GLENNA J TENNANT LEGACY PROTECTOR TRUST
4-15-38	LEROY E & GLENNA J TENNANT LEGACY PROTECTOR TRUST
4-15-40	LEROY E & GLENNA J TENNANT LEGACY PROTECTOR TRUST
4-15-41	DONNA N & ROBERT ALLEN WRIGHT
4-22-33.1	DENNIS J & MELINDA S THORNE
4-15-24	RICHARD L & THOMASINE WEBER
7-7-1	OWEN REALTY CO INC

LEASE INDEX			
A	WV-061-004020-000	K	WV-061-006385-001
B	WV-061-086230-001	L	WV-061-004662-000
C	WV-061-005246-002	M	WV-061-001111-008
D	WV-061-106300-001	N	WV-061-006385-001
E	WV-061-086005-001	O	WV-061-004267-001
F	WV-061-006385-001	P	WV-061-002357-000
G	WV-061-006385-001	Q	WV-061-006044-002
H	WV-061-003269-003	R	WV-061-003768-014
I	WV-061-003269-003	S	WV-061-005143-003
J	WV-061-005524-007	T	WV-061-003525-012

07/14/2023

FILE #: NEE14

DRAWING #: 3041

SCALE: N/A

DATE: JUNE 21, 2023

OPERATOR'S WELL #: DOLLS RUN 5H

API WELL #: 47 61 01930  
STATE COUNTY PERMIT