



west virginia department of environmental protection

Office of Oil and Gas
601 57th Street, S.E.
Charleston, WV 25304
(304) 926-0450
fax: (304) 926-0452

Harold D. Ward, Cabinet Secretary
www.dep.wv.gov

Monday, May 22, 2023
WELL WORK PLUGGING PERMIT
Vertical Plugging

WEST VIRGINIA LAND RESOURCES, INC.
46226 NATIONAL ROAD WEST

ST. CLAIRSVILLE, OH 43950

Re: Permit approval for WEST VIRGINIA LAND RESOURCES / WELL NO. 8232
47-061-01936-00-00

This well work permit is evidence of permission granted to perform the specified well work at the location described on the attached pages and located on the attached plat, subject to the provisions of Chapter 22 of the West Virginia Code of 1931, as amended, and all rules and regulations promulgated thereunder, and to any additional specific conditions and provisions outlined in the pages attached hereto. Notification shall be given by the operator to the Oil and Gas Inspector at least 24 hours prior to the construction of roads, locations, and/or pits for any permitted work. In addition, the well operator shall notify the same inspector 24 hours before any actual well work is commenced and prior to running and cementing casing. Spills or emergency discharges must be promptly reported by the operator to 1-800-642-3074 and to the Oil and Gas Inspector.

Upon completion of the plugging well work, the above named operator will reclaim the site according to the provisions of WV Code 22-6-30. Please be advised that form WR-38, Affidavit of Plugging and Filling Well, is to be submitted to this office within 90 days of completion of permitted well work, as should form WR-34 Discharge Monitoring Report within 30 days of discharge of pits, if applicable. Failure to abide by all statutory and regulatory provisions governing all duties and operations hereunder may result in suspension or revocation of this permit and, in addition, may result in civil and/or criminal penalties being imposed upon the operators.

Per 35 CSR 4-5.2.g this permit will expire in two (2) years from the issue date unless permitted well work is commenced. If there are any questions, please feel free to contact me at (304) 926- 0450.

James A. Martin
Chief

Operator's Well Number: WEST VIRGINIA LAND RES
Farm Name: GEORGE D. SIX
U.S. WELL NUMBER: 47-061-01936-00-00
Vertical Plugging
Date Issued: 5/22/2023

PERMIT CONDITIONS

West Virginia Code §22-6-11 allows the Office of Oil and Gas to place specific conditions upon this permit. Permit conditions have the same effect as law. Failure to adhere to the specified permit conditions may result in enforcement action.

CONDITIONS

1. All pits must be lined with a minimum of 20 mil thickness synthetic liner.
2. In the event of an accident or explosion causing loss of life or serious personal injury in or about the well or while working on the well, the well operator or its contractor shall give notice, stating the particulars of the accident or explosion, to the oil and gas inspector and the Chief within twenty-four (24) hours.
3. Well work activities shall not constitute a hazard to the safety of persons.
4. Notification shall be given by the operator to the Oil and Gas Inspector at least 24 hours prior to the construction of roads, locations and/or pits for any permitted work. In addition, the well operator shall notify the same inspector 24 hours before any actual well work is commenced and prior to running and cementing casing.

WW-4B
Rev. 2/01

1) Date MARCH 31, 20 23
2) Operator's
Well No. 8232
3) API Well No. 47-961-70172

STATE OF WEST VIRGINIA
DEPARTMENT OF ENVIRONMENTAL PROTECTION
OFFICE OF OIL AND GAS

APPLICATION FOR A PERMIT TO PLUG AND ABANDON

4) Well Type: Oil ___ / Gas X / Liquid injection ___ / Waste disposal ___ /
(If "Gas, Production ___ or Underground storage ___) Deep ___ / Shallow ___

5) Location: Elevation 1119.18' Watershed MIDDLE FORK OF SOUTH FORK OF WEST VIRGINIA FORK OF DUNKARD CREEK
District BATTELLE County MONONGALIA Quadrangle WADESTOWN W.VA, PA

6) Well Operator WEST VIRGINIA LAND RESOURCES INC. 7) Designated Agent DAVID RODDY
Address 1 BRIDGE STREET Address 1 BRIDGE STREET
MONONGAH, WV 26554 MONONGAH, WV 26554

8) Oil and Gas Inspector to be notified 9) Plugging Contractor
Name GAYNE KNITOWSKI Name _____
Address P.O. BOX 108 Address _____
GORMANIA, WV 26720

10) Work Order: The work order for the manner of plugging this well is as follows:

See Exhibit No. 1 and MSHA 101-C Exemption

Marion County Mine (MSHA ID# 46-01433)

MSHA 101-C Docket No M-2016-017-C

Approximate Surface Elevation = 1119'

Approximate Bottom Of Coal = 170'

Approximate Depth = 949'

RECEIVED
Office of Oil and Gas

MAY 15 2023

WV Department of
Environmental Protection

Notification must be given to the district oil and gas inspector 24 hours before permitted work can commence.

Work order approved by inspector Gayne Knitowski Digitally signed by
Gayne Knitowski
Date: 2023.05.08
07:46:22 -0400 Date 5-8-2023

06/16/2023


EXHIBIT NO. 1

From the experience and technology developed since 1970 in plugging oil and gas wells for mining through, Consolidation Coal Northern West Virginia Operations will utilize the following method to plug all future wells.

SOLID PLUG METHOD

NO WELL-BORE PRESENT

- (a) If active well: clean out to total depth and set solid cement plug from TD back to minimum of 200 feet below lowest minable coal seam
- ★ (b) If abandoned well: Entire wellbore will be loaded with Gel and will clean out to at least 200 feet below lowest minable coal seam.
- (c) A diligent attempt will be made by pulling 150% of the calculated string weight to remove casing.
- (d) If all diligent attempts fail, the casing will be cut, ripped or perforated according to Appendix A below
- (c) Circulate through tubing or drill steel an expanding Class A cement plug from a minimum of 200 feet below lowest minable coal seam to 100' above coal seam.
- (d) Tag previous cement plug, cement from 100' above coal seam to surface.



RECEIVED
Office of Oil and Gas
MAY 15 2023
WV Department of
Environmental Protection

4706101936P



06/16/2023



Select County: (061) **Monongalia** Selected datatypes: (Check All)

Enter Permit #: 70178

Get Data

Location Production Plugging

Owner/Completion Stratigraphy Sample

Pay/Show/Water Logs Bin Hole Loc

Table Descriptions

Complete Log Summary
 Complete Log Summary
 Permit/Abandonment Status
 Lease Status
 Contract Information
 Resolving
 WVGES Email
 Property Map

Well: County = 061 Permit = 70178 [Link to all digital records for well](#) Report Time: Thursday, March 30, 2023 6:08:39 AM

Location Information: View Map

API COUNTY PERMIT MAX_DISTRICT QUAD_75 QUAD_15 LAT_DD LONG_DD UTM_E UTM_N
 4706170178 Monongalia 70178 Barilla Westwood Monongalia 39.063306 -80.365478 554466.5 4300577

There is no Bottom Hole Location data for this well

Owner Information:

API CAP_DT SURFEX STATUS SURFACE_OWNER WELL_NUM CO_NUM LEASE LEASE_NUM MINERAL_OWN OPERATOR_AT_COMPLETION PROP_YD PROP_TRTG_FM TRM_EST_PR
 4706170178 -4- Original Log Completed Sol M Shiner 2306 Philadelphia Company, The

Completion Information:

API CAP_DT SPND_DT ELEV DATUM FIELD DEEPEST_FM DEEPEST_FMT INITIAL_CLASS FINAL_CLASS TYPE RIG CAP_METHOD TWD TWD_NEW FTG KOD G_SEF G_AFT O_BEF O_AFT NGL_BEF NGL_AFT P_BEF TL_BEF P_AFT TL_AFT BM_P_BEF
 4706170178 -4- -4- unclassified unclassified not available unknown unknown

There is no Pay data for this well

There is no Production Gas data for this well

There is no Production Oil data for this well ** some operators may have reported NGL under Oil

There is no Production NGL data for this well ** some operators may have reported NGL under Oil

There is no Production Water data for this well

There is no Stratigraphy data for this well

Wireline (E-Log) Information:

* There is no Scanned/Paper Log data for this well

* There is no Digitized Log data for this well

* There is no Scanned or Digital Logs available for download

There is no Plugging data for this well

There is no Sample data for this well

4706101936P



West Virginia Geological and Economic Survey banner

About - Interactive Mapping - Oil&Gas Well Header Data Search - "Pipeline" - File Report/Export - Digital Records Search - Slabbed Core Photos

Oil & Gas Well Header Data Search

API #: 4706170178

County: Well Type:

7.5 Minute Quad: Total Vertical Depth TVD(ft) >=

Scanned Log Type: Completion Year =

Scanned Log Bottom (ft) >= Operator at Completion (contains): minimum 3 characters if searching

has Digitized Log(s): Last Producing Operator (contains): minimum 3 characters if searching

has Sample Desc Scans: Surface Owner (contains): minimum 3 characters if searching

has Slabbed Core Photo(s): Field Name (contains): minimum 3 characters if searching

Horizontal/Devaluated Well: Company Number (contains): minimum 3 characters if searching

Mineral Owner (contains):

Results/Per Page: 100

Order By: API

Please enter or select criteria to perform database search. The application uses an "and" operator between search fields. Searches will not be performed if the required field criteria is not met. Error messages are indicated in RED.

1 Records Found, showing page 1 of 1 at 100 records per page

API #	Pipeline Map	ELog	DLog	Files	County	DD Long	DD Lat	UTME	UTMN	7.5 Quad	Tax District	Scanned Log	Log Suffix	BTM	Original Location	Completed	Status	Comp Year	Well Type	Operator at Completion	Last Producing Operator	Surface Owner	Well #	Comp #	Mineral Owner	Unit/Lease #
4706170178	AL Data	View			Monongalia	-80.365028	39.853288	554465.5	4390577	Wadestown	Battle						Completed		not available	Philadelphia Company, The		Sol M Shiver		2306		

06/16/2023

47-061-01936 P
PREVIOUSLY 47-061-70178

WW-4A
Revised 6-07

1) Date: MARCH 31, 2023
2) Operator's Well Number 8232
3) API Well No.: 47 - 061 - 70178

STATE OF WEST VIRGINIA
DEPARTMENT OF ENVIRONMENTAL PROTECTION, OFFICE OF OIL AND GAS
NOTICE OF APPLICATION TO PLUG AND ABANDON A WELL

4) Surface Owner(s) to be served:	5) (a) Coal Operator
(a) Name <u>GEORGE D. SIX</u>	Name <u>WEST VIRGINIA LAND RESOURCES INC.</u>
Address <u>11023 MASON DIXON HWY</u>	Address <u>1 BRIDGE STREET</u>
<u>BURTON, WV 26562</u>	<u>MONONGAH, WV 26554</u>
(b) Name _____	(b) Coal Owner(s) with Declaration
Address _____	Name _____
_____	Address _____
(c) Name _____	Name _____
Address _____	Address _____
_____	_____
6) Inspector <u>GAYNE KNITOWSKI</u>	(c) Coal Lessee with Declaration
Address <u>P.O. BOX 108</u>	Name _____
<u>GORMANIA, WV 26720</u>	Address _____
Telephone <u>(304) 546-8171</u>	_____

TO THE PERSONS NAMED ABOVE: You should have received this Form and the following documents:


- (1) The application to Plug and Abandon a Well on Form WW-4B, which sets out the parties involved in the work and describes the well its and the plugging work order; and
- (2) The plat (surveyor's map) showing the well location on Form WW-6.

The reason you received these documents is that you have rights regarding the application which are summarized in the instructions on the reverses side. However, you are not required to take any action at all.

Take notice that under Chapter 22-6 of the West Virginia Code, the undersigned well operator proposes to file or has filed this Notice and Application and accompanying documents for a permit to plug and abandon a well with the Chief of the Office of Oil and Gas, West Virginia Department of Environmental Protection, with respect to the well at the location described on the attached Application and depicted on the attached Form WW-6. Copies of this Notice, the Application, and the plat have been mailed by registered or certified mail or delivered by hand to the person(s) named above (or by publication in certain circumstances) on or before the day of mailing or delivery to the Chief.

[Signature]

Well Operator	<u>WEST VIRGINIA LAND RESOURCES INC.</u>
By:	<u>DAVID RODDY</u>
Its:	<u>PROJECT ENGINEER</u>
Address	<u>1 BRIDGE STREET</u>
	<u>MONONGAH, WV 26554</u>
Telephone	<u>(304) 534-4748</u>



RECEIVED
Office of Oil and Gas
MAY 15 2023
WV Department of Environmental Protection

Subscribed and sworn before me this 24th day of April, 2023
[Signature] Notary Public
My Commission Expires 5/11/27

Oil and Gas Privacy Notice

The Office of Oil and Gas processes your personal information, such as name, address and phone number, as a part of our regulatory duties. Your personal information may be disclosed to other State agencies or third parties in the normal course of business or as needed to comply with statutory or regulatory requirements, including Freedom of Information Act requests. Our office will appropriately secure your personal information. If you have any questions about our use of your personal information, please contact DEP's Chief Privacy Officer at depprivacyofficer@wv.gov.

06/16/2023

4706101936P

7021 2720 0001 8909 8631

U.S. Postal Service™
CERTIFIED MAIL® RECEIPT
 Domestic Mail Only

For delivery information, visit our website at www.usps.com®

OFFICIAL USE

Certified Mail Fee \$ _____

Extra Services & Fees (check box, add fee as appropriate)

Return Receipt (hardcopy) \$ _____

Return Receipt (electronic) \$ _____

Certified Mail Restricted Delivery \$ _____

Adult Signature Required \$ _____

Adult Signature Restricted Delivery \$ _____

Postage \$ _____

Total Postage and Fees \$ _____

Sent To *George Six*

Street and Apt. No., PO Box No. *110 03*

City, State, ZIP+4® *Beeton, WV 26567*

Postmark Here *MAY 15 2023*

DAVE ROSS

FAIRMINGTON RIMPO USPS
 FAIRMINGTON, WV 26571

RECEIVED
 Office of Oil and Gas
 MAY 15 2023
 WV Department of
 Environmental Protection

06/16/2023

WW-4B

4706101936P

API No.

47-061-70178

Farm Name

Well No.

8232

INSTRUCTIONS TO COAL OPERATORS OWNERS AND LESSEE

The well operator named on the obverse side of WW-4 (B) is about to abandon the well described in the enclosed materials and will commence the work of plugging and abandoning said well on the date the inspector is notified. Which date shall not be less than five days after the day on which this notice and application so mailed is received, or in due course should be received by the Department of Environmental Protection Office of Oil & Gas.

This notice and application is given to you in order that your respective representatives may be present at the plugging and filling of said well. You are further notified that whether you are represented or not the operator will proceed to plug and fill said well in the manner required by Section 24, Article 6, Chapter 22 of the Code and given in detail on obverse side of this application.

NOTE: If you wish this well to be plugged according to 22-6-24(d) then as per Regulation 35CSR4-13.9 you must complete and return to this office on form OB-16 "Request by Coal Operator, Owner, or Lessee for plugging" prior to the issuance of this plugging permit.

WAIVER

The undersigned coal operator X / owner X / lessee / of the coal under this well location has examined this proposed plugging work order. The undersigned has no objection to the work proposed to be done at this location, provided, the well operator has complied with all applicable requirements of the West Virginia Code and the governing regulations.

Date: 5-4-23

By: [Signature]
Its 5-4-23 Agent

RECEIVED
Office of Oil and Gas
MAY 15 2023
WV Department of
Environmental Protection

06/16/2023

4706101936P

WW-9
(5/16)

API Number 47 - 061 - 70178
Operator's Well No. 0250

STATE OF WEST VIRGINIA
DEPARTMENT OF ENVIRONMENTAL PROTECTION
OFFICE OF OIL AND GAS
FLUIDS/ CUTTINGS DISPOSAL & RECLAMATION PLAN

Operator Name WEST VIRGINIA LAND RESOURCES INC. OP Code _____

Watershed (HUC 10) MIDDLE FORK OF SOUTH FORK OF WEST VIRGINIA FORK OF DUNKARD CREEK Quadrangle WADESTOWN W.VA,PA

Do you anticipate using more than 5,000 bbls of water to complete the proposed well work? Yes No

Will a pit be used? Yes No

If so, please describe anticipated pit waste: _____

Will a synthetic liner be used in the pit? Yes No If so, what ml.? _____

Proposed Disposal Method For Treated Pit Wastes:

- Land Application (if selected provide a completed form WW-9-GPP)
- Underground Injection (UIC Permit Number _____)
- Reuse (at API Number _____)
- Off Site Disposal (Supply form W W-9 for disposal location)
- Other (Explain Tanks, see attached letter)

Will closed loop system be used? If so, describe: Yes. Gel circulated from tank thru well bore and returned to tank

Drilling medium anticipated for this well (vertical and horizontal)? Air, freshwater, oil based, etc. Gel or Cement

-If oil based, what type? Synthetic, petroleum, etc.

Additives to be used in drilling medium? Bentonite, Bicarbonate of Soda

Drill cuttings disposal method? Leave in pit, landfill, removed offsite, etc. Shaker cutting buried on site.

-If left in pit and plan to solidify what medium will be used? (cement, lime, sawdust) N/A

-Landfill or offsite name/permit number? N/A

Permittee shall provide written notice to the Office of Oil and Gas of any load of drill cuttings or associated waste rejected at any West Virginia solid waste facility. The notice shall be provided within 24 hours of rejection and the permittee shall also disclose where it was properly disposed.

I certify that I understand and agree to the terms and conditions of the GENERAL WATER POLLUTION PERMIT issued on April 1, 2016, by the Office of Oil and Gas of the West Virginia Department of Environmental Protection. I understand that the provisions of the permit are enforceable by law. Violations of any term or condition of the general permit and/or other applicable law or regulation can lead to enforcement action.

I certify under penalty of law that I have personally examined and am familiar with the information submitted on this application form and all attachments thereto and that, based on my inquiry of those individuals immediately responsible for obtaining the information, I believe that the information is true, accurate, and complete. I am aware that there are significant penalties for submitting false information, including the possibility of fine or imprisonment.

Company Official Signature [Signature]

Company Official (Typed Name) David Roddy

Company Official Title Project Engineer

RECEIVED
Office of Oil and Gas

MAY 15 2023

WV Department of
Environmental Protection

Subscribed and sworn before me this 24th day of April, 2023

[Signature]

Notary Public



OFFICIAL SEAL
NOTARY PUBLIC
STATE OF WEST VIRGINIA
Aaron Peterman
618 Camp Hill Road Elizabeth WV 26143
My Commission Expires May 11, 2027

My commission expires 5/11/27

06/16/2023

4706101936P

Consolidation Coal Company
Northern West Virginia Operations
1 Bridge Street
Monongah, WV 26554

phone: 304-534-4748
fax: 304-534-4739
e-mail: ronnieharsh@consolenergy.com
web: www.coalsource.com

*Name: RONNIE HARSH
*title: Project Engineer

April. 7, 2014

Department of Environmental Protection
Office of Oil and Gas
601 57th Street, SE
Charleston, WV 25304-2345
Phone: (304) 926-0499
Fax: (304) 926-0452

To Whom It May Concern:

As per the Department of Environmental Protection, Office of Oil and Gas request, Consolidation Coal Company, Northern West Virginia Operations, submits the following procedures utilizing pit waste.

Upon submitting a well work application (without general permit for Oil and Gas Pit Waste Discharge Application), Consolidation Coal Company, Northern West Virginia Operations, will construct no pits, but instead will use mud tanks to contain all drilling muds.

Once the well is completed, that material (minus the cave material) will be trucked to the next well to be plugged or to DEP impoundment facilities number U-78-83, U-104-83, or U-1011-93.

Sincerely,



Ronnie Harsh
Project Engineer

RECEIVED
Office of Oil and Gas

MAY 15 2023

WV Department of
Environmental Protection

06/16/2023

Operator's Well No. 8232

Proposed Revegetation Treatment: Acres Disturbed 1 Prevegetation pH _____

Lime 3 Tons/acre or to correct to pH 6.0

Fertilizer type 10-20-20 or equivalent

Fertilizer amount 500 lbs/acre

Mulch 2 Tons/acre

Seed Mixtures

Temporary

Permanent

Seed Type lbs/acre

Seed Type lbs/acre

See Attachment 100

See Attachment 100

Attach:

Maps(s) of road, location, pit and proposed area for land application (unless engineered plans including this info have been provided). If water from the pit will be land applied, provide water volume, include dimensions (L, W, D) of the pit, and dimensions (L, W), and area in acres, of the land application area.

Photocopied section of involved 7.5' topographic sheet.

Plan Approved by: Gayne Knitowski
Digitally signed by Gayne Knitowski
Date: 2023.05.08 07:45:56 -0400

Comments: _____

Title: Inspector Date: 5-8-2023

Field Reviewed? (X) Yes () No

RECEIVED
Office of Oil and Gas
MAY 15 2023
WV Department of
Environmental Protection

4706101036P

CAUDILL SEED • 1864 E MAIN HWY 60 HOUSE #2 • MOREHEAD KY 40351 • AMS • 4823



NOTICE TO CONSUMERS

"Notice: Arbitration condition/meditation required by several states. Under the seed laws of several states, arbitration, mediation, or conciliation is required as a prerequisite to maintaining a legal action based upon the failure of seed, to which this notice is attached, to produce as represented. The consumer shall file a complaint (forms for AR, FL, IN, MS, SC, TX, WA, signed only CA, ID, ND, SD) along with the required filing fee (where applicable) with the Commissioner/Director/Secretary of Agriculture, Seed Commissioner (IN), or Chief Agricultural Officer within such time as to permit inspection of the crops, plants, or trees by the designated agency and the seedman from whom the seed was purchased. A copy of the complaint shall be sent to the seller by certified or registered mail or as otherwise provided by state statute."

MIXTURE-COASTAL SEED 2015
 LOT NO: 711888 NET WT 50
 CROP: .58 INERT: 1.56 SEED SEED .26

KIND VARIETY
 ANNUAL RYEGRASS KENTON
 ORCHARDGRASS POTOMAC
 COATING MATERIAL
 PERENNIAL RYEGRASS LINN
 CLOVER NOT STATED
 COATING MATERIAL
 TIMOTHY CLIMAX
 BIRDS FOOT TREFOIL NOT STATED
 COATING MATERIAL
 LADINO CLOVER
 COATING MATERIAL SEMINOLE

ORG	PURE	GERM	HARD	DORM	TEST
OR	25.40	85.00	.00	.00	10/16
OR	11.39	85.00	.00	.00	11/16
OR	8.69	.00	.00	.00	11/16
OR	19.69	85.00	.00	.00	11/16
OR	6.40	85.00	.00	.00	12/16
OR	3.40	.00	.00	.00	12/16
CAN	9.83	85.00	.00	.00	10/16
CAN	2.83	83.00	7.00	.00	11/16
OR	1.81	.00	.00	.00	11/16
OR	3.17	60.00	25.00	.00	8/16
	1.70	.00	.00	.00	8/16

NOTICE TO BUYER: WE WARRANT THAT SEEDS WE SELL WILL CONFORM TO THE LABEL DESCRIPTION REQUIRED UNDER STATE AND FEDERAL LAWS, WITHIN RECOGNIZED TOLERANCES. WE MAKE NO WARRANTIES, EXPRESSED OR IMPLIED, OF MERCHANTABILITY, FITNESS FOR PURPOSE, OR OTHERWISE, WHICH WOULD EXTEND BEYOND SUCH DESCRIPTIONS, AND IN ANY EVENT OUR LIABILITY FOR BREACH OF ANY WARRANTY OR CONTRACT WITH RESPECT TO SUCH SEED IS LIMITED TO THE PURCHASE PRICE OF SUCH SEEDS.

Hand
Treatments

NOXIOUS WEEDS PER LB

RECEIVED
 Office of Oil and Gas
 MAY 15 2023
 WV Department of
 Environmental Protection

SM
 06/16/2023

WV Land Resources 8232

API No. 47-061-70178

47061019369

17 s 554437 4390521

Legend



17 s 554437 4390521

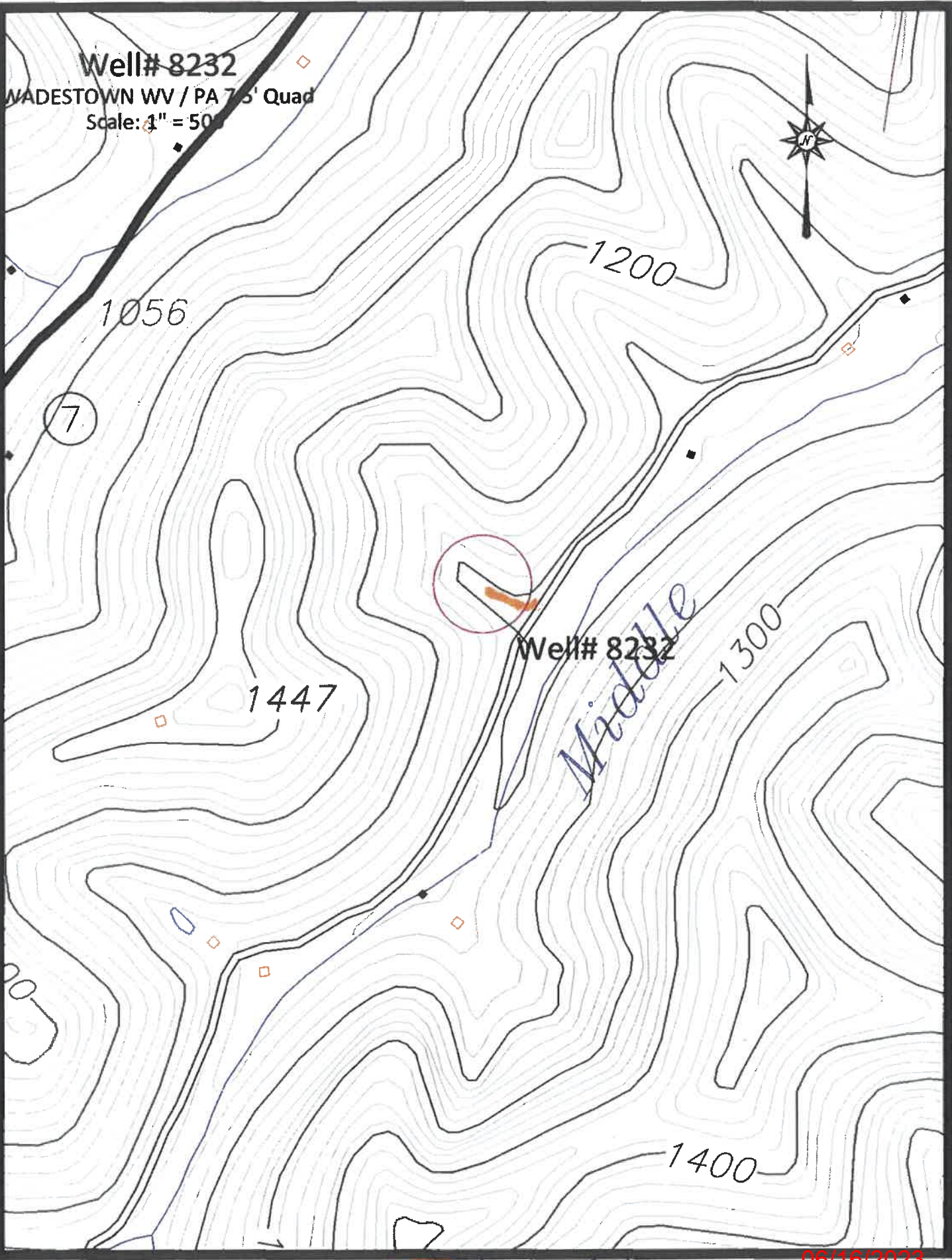
06/16/2024

Google Earth

30 m



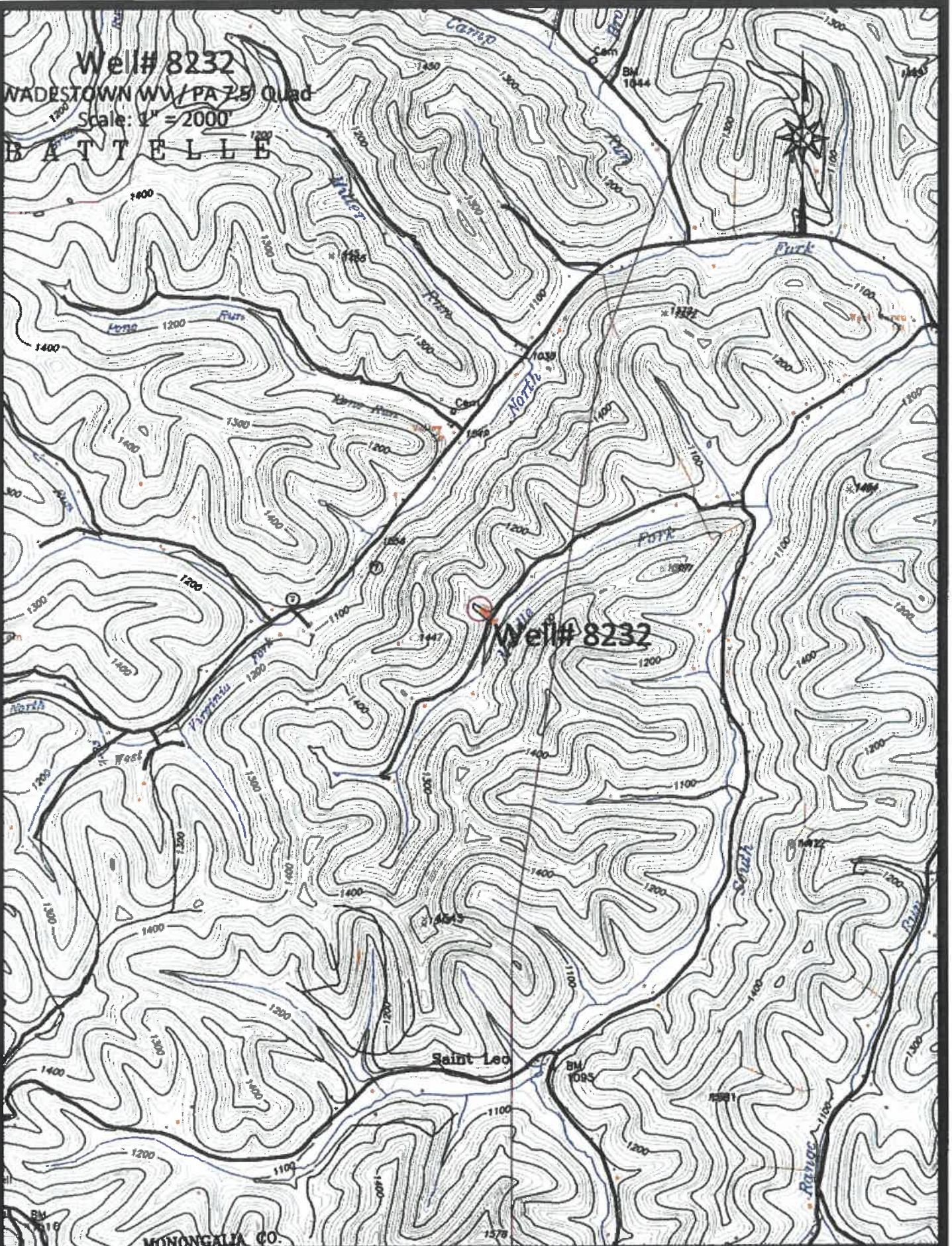
Well# 8232
WADESTOWN WV / PA 7.5' Quad
Scale: 1" = 50'



 Access Road

06/16/2023

Well# 8232
WADESTOWN WV / PA 25 Quad
Scale: 1" = 2000'
BATTLE

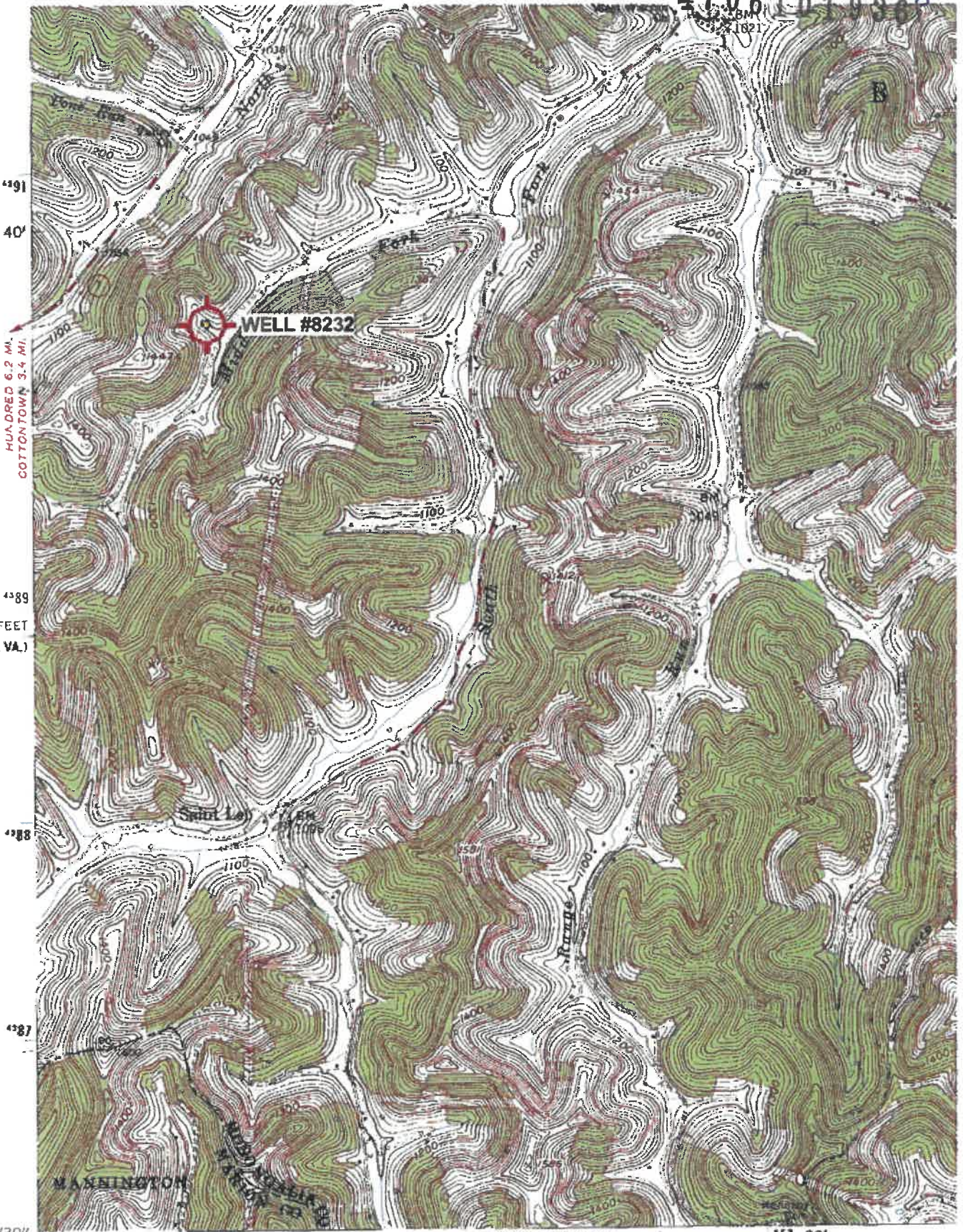


MONONGALIA CO.

Assess Rm 1

06/16/2023

47061019309



491
40'
HUNDRED 6.2 MI.
COTTONTOWN 3.4 MI.

489
420 000 FEET
(W. VA.)

488

487

39°37'30"
80°22'30"

54

55

1 760 000 FEET (W. VA.)

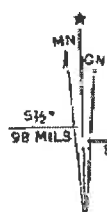
57 20'

Office of Oil and Gas

MAY 15 2023

WV Department of
Environmental Protection

06/16/2023



GLOVER GAP
4893 III SW

Mapped, edited, and published by the Geological Survey
Control by USGS and USC&GS

Topography from aerial photographs by photogrammetric methods
Aerial photographs taken 1956. Field check 1958

Polyconic projection. 1927 North American datum
10,000-foot grids based on West Virginia coordinate system,

'Wadestown: WV.PA' Scale: 1" = 0.379Mi 610M: 2 000F: 1 Mi = 2 640' 1 cm = 240M'

WW-7
8-30-06



West Virginia Department of Environmental Protection
Office of Oil and Gas

WELL LOCATION FORM: GPS

API: 47-061-70178 WELL NO.: 8232

FARM NAME: SOLOMON M. SHRIVER

RESPONSIBLE PARTY NAME: WEST VIRGINIA LAND RESOURCES INC.

COUNTY: MONONGALIA DISTRICT: BATTELLE

QUADRANGLE: HUNDRED W.VA, PA

SURFACE OWNER: GEORGE D. SIX

ROYALTY OWNER: _____

UTM GPS NORTHING: 4,390,521 m (1118.5')

UTM GPS EASTING: 554,437 m GPS ELEVATION: 341 m

The Responsible Party named above has chosen to submit GPS coordinates in lieu of preparing a new well location plat for a plugging permit or assigned API number on the above well. The Office of Oil and Gas will not accept GPS coordinates that do not meet the following requirements:

- Datum: NAD 1983, Zone: 17 North, Coordinate Units: meters, Altitude: height above mean sea level (MSL) – meters.
- Accuracy to Datum – 3.05 meters
- Data Collection Method:

Survey grade GPS _____: Post Processed Differential _____

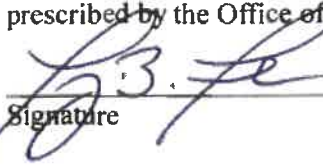
Real-Time Differential _____

Mapping Grade GPS : Post Processed Differential

Real-Time Differential _____

- Letter size copy of the topography map showing the well location.

I the undersigned, hereby certify this data is correct to the best of my knowledge and belief and shows all the information required by law and the regulations issued and prescribed by the Office of Oil and Gas.



Signature

Professional Surveyor

Title

MARCH 31, 2023

Date

RECEIVED
Office of Oil and Gas

MAY 15 2023

WV Department of
Environmental Protection

06/16/2023