

RECEIVED
Office of Oil and Gas
DEC 30 2024
WV Department of
Environmental Protection

43°96'
42'30"
43°94'
43°92'
43°91'
40'

(WADESTOWN)
4963 IN NE

Well# 8132

HUNDRED WV, PA 7.5' QUAD

Scale: 1" = 2000'

RECEIVED
Office Of Oil and Gas

DEC 30 2024

WV Department of
Environmental Protection

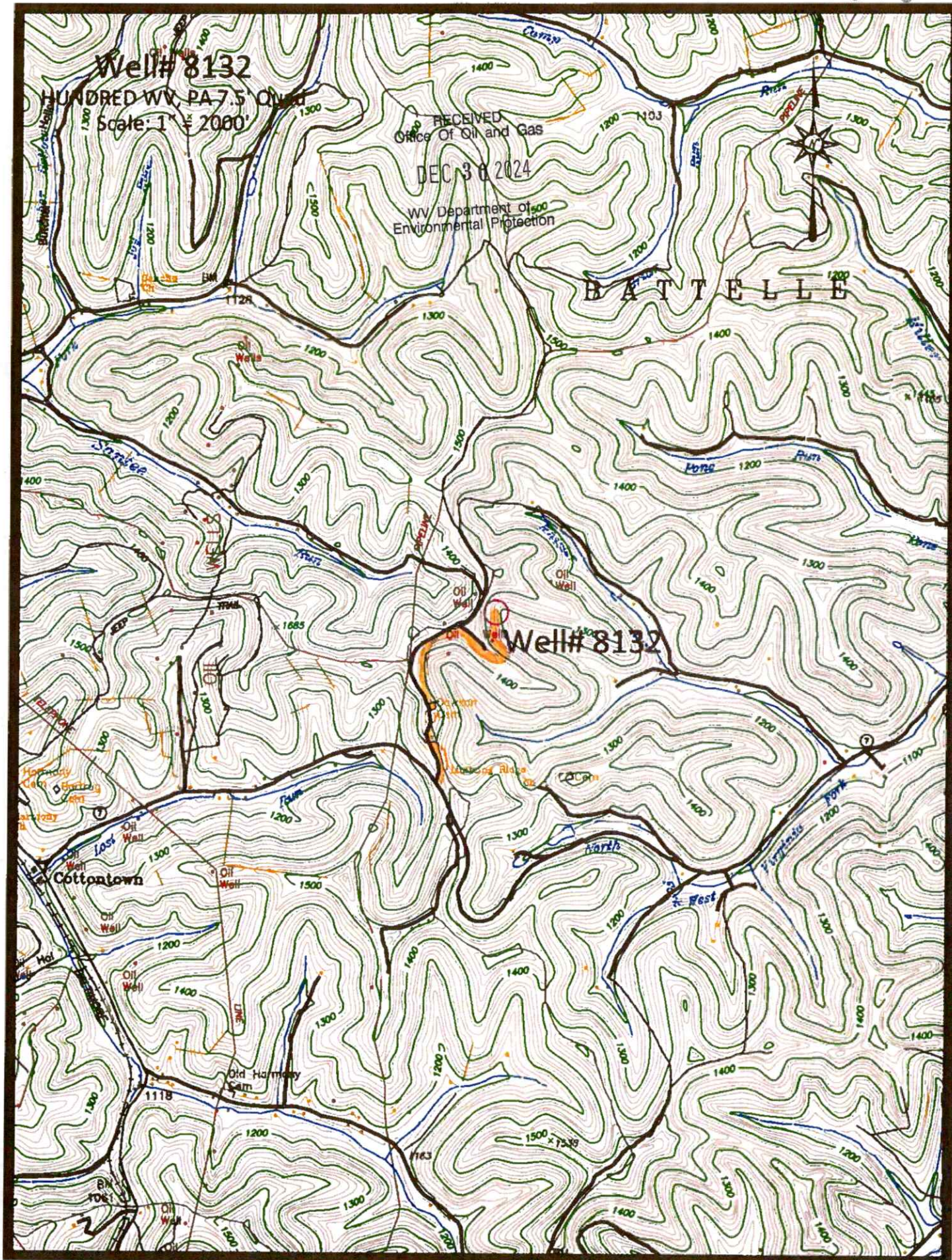
BATTLE

Well# 8132

Cottontown

Access Road

01/17/2025



Well# 8132

HUNDRED WV, PA 7.5' Quad

Scale: 1" = 500'

RECEIVED
Office Of Oil and Gas

DEC 30 2024

WV Department of
Environmental Protection



PIPELINE

Whister

1400

Oil Well

Oil Well

Well# 8132

Wells

1300

Oil

1400

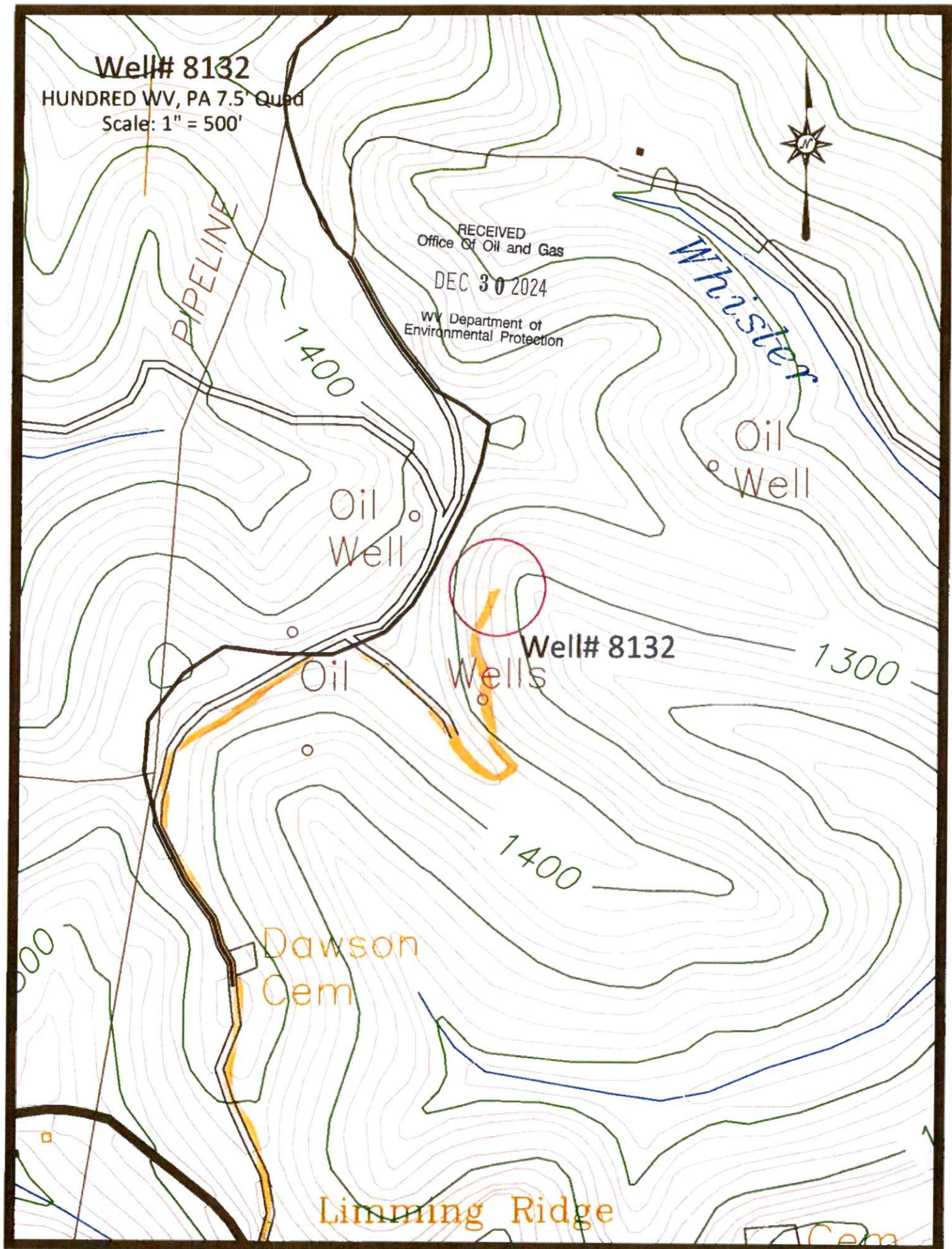
Dawson
Cem

Limning Ridge

Cem


Access Road

01/17/2025



DEC 30 2024

WY Department of
Environmental Protection



4706101975

WW-7
8-30-06



West Virginia Department of Environmental Protection
Office of Oil and Gas

WELL LOCATION FORM: GPS

API: 47-061-30143 WELL NO.: 8132

FARM NAME: ABRAHAM W. WHISTLER

RESPONSIBLE PARTY NAME: WEST VIRGINIA LAND RESOURCES INC.

COUNTY: MONONGALIA DISTRICT: BATTELLE

QUADRANGLE: HUNDRED W.VA,PA

SURFACE OWNER: KAREN C. & ROBERT D. COPELAND

ROYALTY OWNER: _____

UTM GPS NORTHING: 4,391,181 m

UTM GPS EASTING: 551,654 m GPS ELEVATION: 408 m

The Responsible Party named above has chosen to submit GPS coordinates in lieu of preparing a new well location plat for a plugging permit or assigned API number on the above well. The Office of Oil and Gas will not accept GPS coordinates that do not meet the following requirements:

- Datum: NAD 1983, Zone: 17 North, Coordinate Units: meters, Altitude: height above mean sea level (MSL) – meters.
- Accuracy to Datum – 3.05 meters
- Data Collection Method:

Survey grade GPS : Post Processed Differential _____
Real-Time Differential

Mapping Grade GPS _____ : Post Processed Differential _____
Real-Time Differential _____

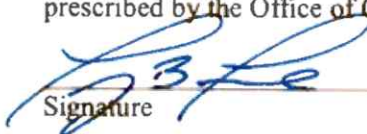
RECEIVED
Office Of Oil and Gas

DEC 30 2024

WV Department of
Environmental Protection

- Letter size copy of the topography map showing the well location.

I the undersigned, hereby certify this data is correct to the best of my knowledge and belief and shows all the information required by law and the regulations issued and prescribed by the Office of Oil and Gas.


Signature

PS 2002

Title

DECEMBER 9, 2024

Date

01/17/2025