



west virginia department of environmental protection

Office of Oil and Gas
601 57th Street, S.E.
Charleston, WV 25304
(304) 926-0450
fax: (304) 926-0452

Harold D. Ward, Cabinet Secretary
www.dep.wv.gov

Tuesday, April 14, 2026
WELL WORK PERMIT
Horizontal 6A / New Drill

CNX GAS COMPANY LLC
1000 HORIZON VUE DR.

CANONSBURG, PA 15370

Re: Permit approval for WDTN 28 CHSM
47-061-02026-00-00

This well work permit is evidence of permission granted to perform the specified well work at the location described on the attached pages and located on the attached plat, subject to the provisions of Chapter 22 of the West Virginia Code of 1931, as amended, and all rules and regulations promulgated thereunder, and to any additional specific conditions and provisions outlined in the pages attached hereto. Notification shall be given by the operator to the Oil and Gas Inspector at least 24 hours prior to the construction of roads, locations, and/or pits for any permitted work. In addition, the well operator shall notify the same inspector 24 hours before any actual well work is commenced and prior to running and cementing casing. Spills or emergency discharges must be promptly reported by the operator to 1-800-642-3074 and to the Oil and Gas Inspector.

Please be advised that form WR-35, Well Operators Report of Well Work is to be submitted to this office within 90 days of completion of permitted well work, as should form WR-34 Discharge Monitoring Report within 30 days of discharge of pits, if applicable. Failure to abide by all statutory and regulatory provisions governing all duties and operations hereunder may result in suspension or revocation of this permit and, in addition, may result in civil and/or criminal penalties being imposed upon the operators.

Per 35 CSR 4-5.2.g this permit will expire in two (2) years from the issue date unless permitted well work is commenced. If there are any questions, please feel free to contact me at (304) 926- 0450.

H. Jason Harmon
Acting Chief

Operator's Well Number: WDTN 28 CHSM
Farm Name: CONSOL MINING COMPANY LLC
U.S. WELL NUMBER: 47-061-02026-00-00
Horizontal 6A New Drill
Date Issued: 4/14/2026

Promoting a healthy environment.

04/17/2026

PERMIT CONDITIONS

West Virginia Code § 22-6A-8(d) allows the Office of Oil and Gas to place specific conditions upon this permit. Permit conditions have the same effect as law. Failure to adhere to the specified permit conditions may result in enforcement action.

CONDITIONS

1. This proposed activity may require permit coverage from the United States Army Corps of Engineers (USACE). Through this permit, you are hereby being advised to consult with USACE regarding this proposed activity.
2. If the operator encounters an unanticipated void, or an anticipated void at an unanticipated depth, the operator shall notify the inspector within 24 hours. Modifications to the casing program may be necessary to comply with W. Va. Code § 22-6A-5a (12), which requires drilling to a minimum depth of thirty feet below the bottom of the void, and installing a minimum of twenty (20) feet of casing. Under no circumstance should the operator drill more than one hundred (100) feet below the bottom of the void or install less than twenty (20) feet of casing below the bottom of the void.
3. When compacting fills, each lift before compaction shall not be more than 12 inches in height, and the moisture content of the fill material shall be within limits as determined by the Standard Proctor Density test of the actual soils used in specific engineered fill, ASTM D698, Standard Test Method for Laboratory Compaction Characteristics of Soil Using Standard Effort, to achieve 95 % compaction of the optimum density. Each lift shall be tested for compaction, with a minimum of two tests per lift per acre of fill. All test results shall be maintained on site and available for review.
4. Operator shall install signage per § 22-6A-8g (6) (B) at all source water locations included in their approved water management plan within 24 hours of water management plan activation.
5. Oil and gas water supply wells will be registered with the Office of Oil and Gas and all such wells will be constructed and plugged in accordance with the standards of the Bureau for Public Health set forth in its Legislative rule entitled *Water Well Regulations*, 64 C.S.R. 19. Operator is to contact the Bureau of Public Health regarding permit requirements. In lieu of plugging, the operator may transfer the well to the surface owner upon agreement of the parties. All drinking water wells within fifteen hundred feet of the water supply well shall be flow tested by the operator upon request of the drinking well owner prior to operating the water supply well.
6. Pursuant to the requirements pertaining to the sampling of domestic water supply wells/springs the operator shall, no later than thirty (30) days after receipt of analytical data provide a written copy to the Chief and any of the users who may have requested such analyses.
7. Notification shall be given by the operator to the Oil and Gas Inspector at least 24 hours prior to the construction of roads, locations and/or pits for any permitted work. In addition, the well operator shall notify the same inspector 24 hours before any actual well work is commenced and prior to running and cementing casing. Also, 24 hours prior to the initiation of the completion process the operator shall notify the Chief or his designee.
8. During the completion process the operator shall monitor annular pressures and report any anomaly noticed to the chief or his designee immediately.
9. If any explosion or other accident causing loss of life or serious personal injury occurs in or about a well or well work on a well, the well operator or its contractor shall give notice, stating the particulars of the explosion or accident, to the oil and gas inspector and the Chief, within 24 hours of said accident.
10. During the casing and cementing process, in the event cement does not return to the surface, the oil and gas inspector shall be notified within 24 hours.
11. The operator shall provide to the Office of Oil and Gas the dates of each of the following within 30 days of their occurrence: completion of construction of the well pad, commencement of drilling, cessation of drilling, completion of any other permitted well work, and completion of the well. Such notice shall be provided by sending an email to DEPOOGNotify@wv.gov.

04/17/2026

STATE OF WEST VIRGINIA
DEPARTMENT OF ENVIRONMENTAL PROTECTION, OFFICE OF OIL AND GAS
WELL WORK PERMIT APPLICATION

1) Well Operator: CNX GAS COMPANY LLC 494458046 MONONGAI BATELLE HUNDRED
Operator ID County District Quadrangle

2) Operator's Well Number: WDTN28CHSM Well Pad Name: WDTN28

3) Farm Name/Surface Owner: CONSOL MINING COMPANY, LLC Public Road Access: MILLER RUN ROAD

4) Elevation, current ground: 1456.50 Elevation, proposed post-construction: 1472

5) Well Type (a) Gas Oil Underground Storage

Other

(b) If Gas Shallow Deep

Horizontal

6) Existing Pad: Yes or No NO - UNDER CONSTRUCTION

7) Proposed Target Formation(s), Depth(s), Anticipated Thickness and Expected Pressure(s):
Target formation is Marcellus Shale @ 7991' - 8042', 51' thick, Expected formation pressure ~4,600 psi

8) Proposed Total Vertical Depth: 8030' TVD at TD (8059' from the rig floor)

9) Formation at Total Vertical Depth: Marcellus Shale (will not penetrate Onondaga)

10) Proposed Total Measured Depth: 10,571' MD at TD

11) Proposed Horizontal Leg Length: 2,049'

12) Approximate Fresh Water Strata Depths: 684'

13) Method to Determine Fresh Water Depths: Data from wells previously drilled on adjacent CNX WDTN18 well pad

14) Approximate Saltwater Depths: 2,134', 3,284'

15) Approximate Coal Seam Depths: 770'-778', 856'-859', 937'-941', 1,179'-1,184', 1,278'-1,287'

16) Approximate Depth to Possible Void (coal mine, karst, other): none anticipated

17) Does Proposed well location contain coal seams directly overlying or adjacent to an active mine? Yes (map attached) No

(a) If Yes, provide Mine Info: Name: Marion County Mine
Depth: 1259'
Seam: Pittsburgh
Owner: see attached

Robert J. Hitt
4-14-26

18) **CASING AND TUBING PROGRAM**

TYPE	<u>Size (in)</u>	<u>New or Used</u>	<u>Grade</u>	<u>Weight per ft. (lb/ft)</u>	<u>FOOTAGE: For Drilling (ft)</u>	<u>INTERVALS: Left in Well (ft)</u>	<u>CEMENT: Fill-up (Cu. Ft.)/CTS</u>
Conductor	20	New	L/S	<94.0	69	40	38/ CTS
Fresh Water	13.375	New	J-55	54.5	1,440	1,411 ✓	973 / CTS ✓
Coal	13.375	New	J-55	54.5	1,440	1,411	973 / CTS
Intermediate	9.625	New	J-55	36	3,000	2,971	1,030 / CTS
Production	5.5	New	P-110	23	10,571	10,542 ✓	2,755 / TOC @ 2,800' ✓
Tubing	2.375	New	J-55	4.7	Above assumes RF = 29'	TBD	N/A
Liners	N/A						

TYPE	<u>Size (in)</u>	<u>Wellbore Diameter (in)</u>	<u>Wall Thickness (in)</u>	<u>Burst Pressure (psi)</u>	<u>Anticipated Max. Internal Pressure (psi)</u>	<u>Cement Type</u>	<u>Cement Yield (cu. ft./k)</u>
Conductor	20	30	.375	N/A	N/A	Type 1	1.18
Fresh Water	13.375	17.5	.380	2,730	<500	Class A ✓	1.19
Coal	13.375	17.5	.380	2,730	<500	Class A	1.19
Intermediate	9.625	12.25	.352	3,520	<2,815	Class A	1.19
Production	5.5	8.75x8.5	.415	16,490 ✓	~11,000	Class A or H	1.10
Tubing	2.375	N/A	.190	7,700	N/A	N/A	N/A
Liners							

PACKERS

Kind:	N/A			
Sizes:				RECEIVED Office of Oil and Gas
Depths Set:				MAR 12 2026

Robert J. Hitt
2-27-26

WV Department of
Environmental Protection

19) Describe proposed well work, including the drilling and plugging back of any pilot hole:

Utilize conductor rig to set 20" conductor into solid rock and cement back to surface. MIRU drilling rig. Air drill 17-1/2" hole. Run and cement 13-3/8" fresh water casing. Air drill 12-1/4" hole. Run and cement 9-5/8" intermediate casing. Air drill 8-3/4" production hole to curve KOP (this section is typically directionally drilled with a slant/tangent profile for anti-collision and for lateral spacing). Displace hole with 12.0-12.8 ppg SOBMs. Drill 8-1/2" curve from KOP to landing point. Continue drilling 8-1/2" lateral to TD (geosteer this section to remain in Marcellus target window). Perform clean-up cycle to condition well. Run and cement 5-1/2" production casing. Suspend well and skid to next well or RDMO drilling rig.

20) Describe fracturing/stimulating methods in detail, including anticipated max pressure and max rate:

Test production casing and toe prep well. MIRU stimulation/hydraulic fracturing equipment. Fracture well by pumping required number of stages utilizing plug-and-perf method. Max anticipated treating pressure is ~11,000 psi and max anticipated treating pump rate is ~100 bpm. Number of stages and stage spacing to be finalized after drilling. After last stimulation stage, drill out frac plugs and clean-out well to PBTD. Flow back and clean-up well. Tie well into production. Run tubing when required.

21) Total Area to be disturbed, including roads, stockpile area, pits, etc., (acres): 56

22) Area to be disturbed for well pad only, less access road (acres): 22.15

23) Describe centralizer placement for each casing string:

Fresh water string: centralize shoe joint and every other joint to surface -utilize bow spring centralizers. Intermediate string: centralize shoe joint and every 3rd joint to surface -utilize bow spring centralizers. Production string: centralize every joint from shoe to TOC -utilize single piece/rigid bow centralizers. Actual centralizer placement may be changed based on hole conditions.

24) Describe all cement additives associated with each cement type:

Fresh water/coal string: Class A cement with 1 %-3% CaCl₂ and 1/4 pps cello-flake/LCM. Intermediate string: Class A cement with 0%-2% CaCl₂ and 1/4 pps cello-flake/LCM. Production string: Class A or H cement or Class H: Poz blend with dry blend and/or liquid additives including retarder, suspension agent, gas block, defoamer, fluid loss control, extender, dispersant, anti-settling agent. Actual cement blends may vary slightly depending upon cementing service company utilized.

25) Proposed borehole conditioning procedures:

Air sections are typically vertical holes - will ensure the hole is clean at section TD prior to TOOH to run casing (may require mist and/or soap to clean the hole). For the production hole - once at TD, circulate at max flowrate with max rotation until the shakers clean-up (typically requires multiple bottoms-up). For the production casing - once on bottom with casing, circulate a minimum of one hole volume prior to pumping cement.

RECEIVED
Office of Oil and Gas

MAR 12 2026

*Note: Attach additional sheets as needed.

Robert J. Hitt
2-27-26

WDTN28 Cement Additives

Fresh water/coal string: Class A cement with 1 %-3% CaCl₂ and 1/4 pps cello-flake/LCM.
Intermediate string: Class A cement with 0%-2% CaCl₂ and 1/4 pps cello-flake/LCM.
Production string: Class A or H cement or Class H:Poz blend with dry blend and/or liquid additives including retarder, suspension agent, gas block, defoamer, fluid loss control, extender, dispersant, anti-settling agent. Actual cement blends may vary slightly depending upon cementing service company utilized.

RECEIVED
Office of Oil and Gas

MAR 12 2026

WV Department of
Environmental Protection

04/17/2026



DRILLING WELL PLAN
WDTN-28C-HSM (Marcellus HZ)
Marcellus Shale Horizontal
Monongalia County, WV

MAR 17 2026
RECEIVED
Office of Oil and Gas

Ground Elevation			1456.5' GL Elevation			WDTN-28C-HSM SHL			N 431505.72, E 1751530.73 (NAD27)												
Azimuth			325°			WDTN-28C-HSM LP			N 432301.79, E 1751799.07 (NAD27)												
WELLBORE DIAGRAM			HOLE			CASING			GEOLOGY			Tops (RKB)		MUD	CEMENT	CENTRALIZERS	CONDITIONING	COMMENTS			
									MD		MD										
			24"			20" L/S			Soil and Rock				AIR	To Surface	N/A	N/A			Stabilize surface fill/soil		
									Conductor		69	69									
									DFGW			684		AIR / FW Mist	15.8 ppg Class A + 1% to 3% CaCl2 + 1/4 pps Flake 20% OH Excess Yield = 1.19 TOC @ surface	Centralize every 3rd joint from shoe to surface	Bow spring centralizers	Ensure the hole is clean at section TD		Set through fresh water zones Set through coal zones Cemented to surface	
						17-1/2"			13-3/8" 54.5# (12.62" ID) J-55 BTC			Waynesburg Coal		856							
									Pittsburgh Coal (Solid)			1,278									
									FW/Coal Casing		1,440	1,440									13-3/8" shoe NOT to be set deeper than ground level
									Upper Freeport Coal			1,850									
									Lower Freeport Coal			1,892									
									Middle Kittanning Coal			2,015									
						Big Lime			2,540												
						Big Injun Sand			2,627												
						Price Formation			2,847												
						Intermediate Casing		3,000	3,000												
						50 Foot			3,284												
						Gordon			3,488												
						Fifth			3,588												
						Bayard			3,751												
						Elks			5,670												
						Rhinstreet			7,056												
						Burkett			7,833												
						Tully			7,858												
						Hamilton			7,889												
						Marcellus			8,019												
						Production Casing		10,571	8,059												

LP @ +/- 8520' MD
8059' TVD

8-3/4" x 8-1/2" Hole - Cemented Long String
5-1/2" 23.0# P-110 VAR

+/- 2051' Lateral

TD @ +/- 10571' MD
8059' TVD

4706102026

WW-9
(4/16)

API Number 47 - _____ - _____
Operator's Well No. WDTN28CHSM

**STATE OF WEST VIRGINIA
DEPARTMENT OF ENVIRONMENTAL PROTECTION
OFFICE OF OIL AND GAS**

FLUIDS/ CUTTINGS DISPOSAL & RECLAMATION PLAN

Operator Name CNX GAS COMPANY LLC OP Code 494458046
Watershed (HUC 10) DUNKARD CREEK Quadrangle HUNDRED

Do you anticipate using more than 5,000 bbls of water to complete the proposed well work? Yes No

Will a pit be used? Yes No

If so, please describe anticipated pit waste: N/A

Will a synthetic liner be used in the pit? Yes No If so, what ml.? N/A

Proposed Disposal Method For Treated Pit Wastes:

- Land Application
- Underground Injection (UIC Permit Number _____)
- Reuse (at API Number _____)
- Off Site Disposal (Supply form WW-9 for disposal location)
- Other (Explain N/A no pits used)

Will closed loop system be used? If so, describe: Yes, rig pit system with centrifuges for barite recovery and maximizing fluid reuse.

Drilling medium anticipated for this well (vertical and horizontal)? Air, freshwater, oil based, etc. Vertical - Air to KOP, Curve/Lateral - SOBMS

-If oil based, what type? Synthetic, petroleum, etc. Synthetic

Additives to be used in drilling medium? Bactericide, Polymers, and weighting agents

Drill cuttings disposal method? Leave in pit, landfill, removed offsite, etc. Removed offsite

-If left in pit and plan to solidify what medium will be used? (cement, lime, sawdust) _____

-Landfill or offsite name/permit number? See attached list

Permittee shall provide written notice to the Office of Oil and Gas of any load of drill cuttings or associated waste rejected at any West Virginia solid waste facility. The notice shall be provided within 24 hours of rejection and the permittee shall also disclose where it was properly disposed.

I certify that I understand and agree to the terms and conditions of the GENERAL WATER POLLUTION PERMIT issued on August 1, 2005, by the Office of Oil and Gas of the West Virginia Department of Environmental Protection. I understand that the provisions of the permit are enforceable by law. Violations of any term or condition of the general permit and/or other applicable law or regulation can lead to enforcement action.

I certify under penalty of law that I have personally examined and am familiar with the information submitted on this application form and all attachments thereto and that, based on my inquiry of those individuals immediately responsible for obtaining the information, I believe that the information is true, accurate, and complete. I am aware that there are significant penalties for submitting false information, including the possibility of fine or imprisonment.

Company Official Signature *Erika Whetstone*

Company Official (Typed Name) ERIKA WHETSTONE

Company Official Title MANAGER - PERMITTING

RECEIVED
Office of Oil and Gas
MAR 14 2026
WV Department of
Environmental Protection

Subscribed and sworn before me this 25 day of February, 2026

AnnaLee Gavran Notary Public

My commission expires 8/12/29

Commonwealth of Pennsylvania - Notary Seal
AnnaLee Gavran, Notary Public
Washington County
My commission expires August 12, 2029
Commission Number 241178
04/17/2026
Member, Pennsylvania Association of Notaries

4706102026

Form WW-9

Operator's Well No. WDTN28CHSM

CNX GAS COMPANY LLC

Proposed Revegetation Treatment: Acres Disturbed 56 Prevegetation pH 6.5

Lime 3 Tons/acre or to correct to pH 5-6

Fertilizer type 10-20-20

Fertilizer amount 500 lbs/acre

Mulch 0.75 Tons/acre

Seed Mixtures

Temporary		Permanent	
Seed Type	lbs/acre	Seed Type	lbs/acre
Spring Oats	96	Tall Fescue	40
Annual Ryegrass	40	Birdsfoot Trefoil	10
Redtop	5	Redtop	3

Refer to WVDEP Erosion & Sediment Control Field Manual Tables IV-3, IV-4, IV-5 and IV-6 for a list of approved species and rates.

Attach:

Maps(s) of road, location, pit and proposed area for land application (unless engineered plans including this info have been provided). If water from the pit will be land applied, include dimensions (L x W x D) of the pit, and dimensions (L x W), and area in acreage, of the land application area.

Photocopied section of involved 7.5' topographic sheet.

Plan Approved by: Robert J. Hitt

Comments: _____

RECEIVED
Office of Oil and Gas

MAR 12 2026

WV Department of
Environmental Protection

Title: OOG Inspector Date: 2-27-26

Field Reviewed? () Yes () No

04/17/2026



Site Safety Plan for Well WDTN28CHSM CNX Gas Company, LLC



RECEIVED
Office of Oil and Gas

MAR 12 2026

WV Department of
Environmental Protection 04/17/2026

Approval Sheet

The Office of Oil and Gas and the Oil and Gas Conservation Commission have set forth minimum requirements for necessary equipment and procedures that must be addressed in a Safety Plan ("Plan") and shall be submitted and approved prior to drilling a deep well. A deep well shall be any well which meets the definition as provided for in Chapter 22C, Article 9 of the West Virginia Code.

A site specific Safety Plan must be submitted with each deep well application or no later than one week prior to spudding. Approved Plans shall be maintained and available at the drilling rig at all times.

The Office of Oil and Gas must approve all changes and modifications to previously approved plans.

This plan has met the requirements of the Policy Statement Deep Well Drilling Procedures and Site Safety Plan Requirements as set forth by:

West Virginia Division of Environmental Protection, Office of Oil and Gas
And
West Virginia Oil and Gas Conservation Commission.

Approved this day _____ of month _____, 20__ by

_____ *Robert J. Hitt*

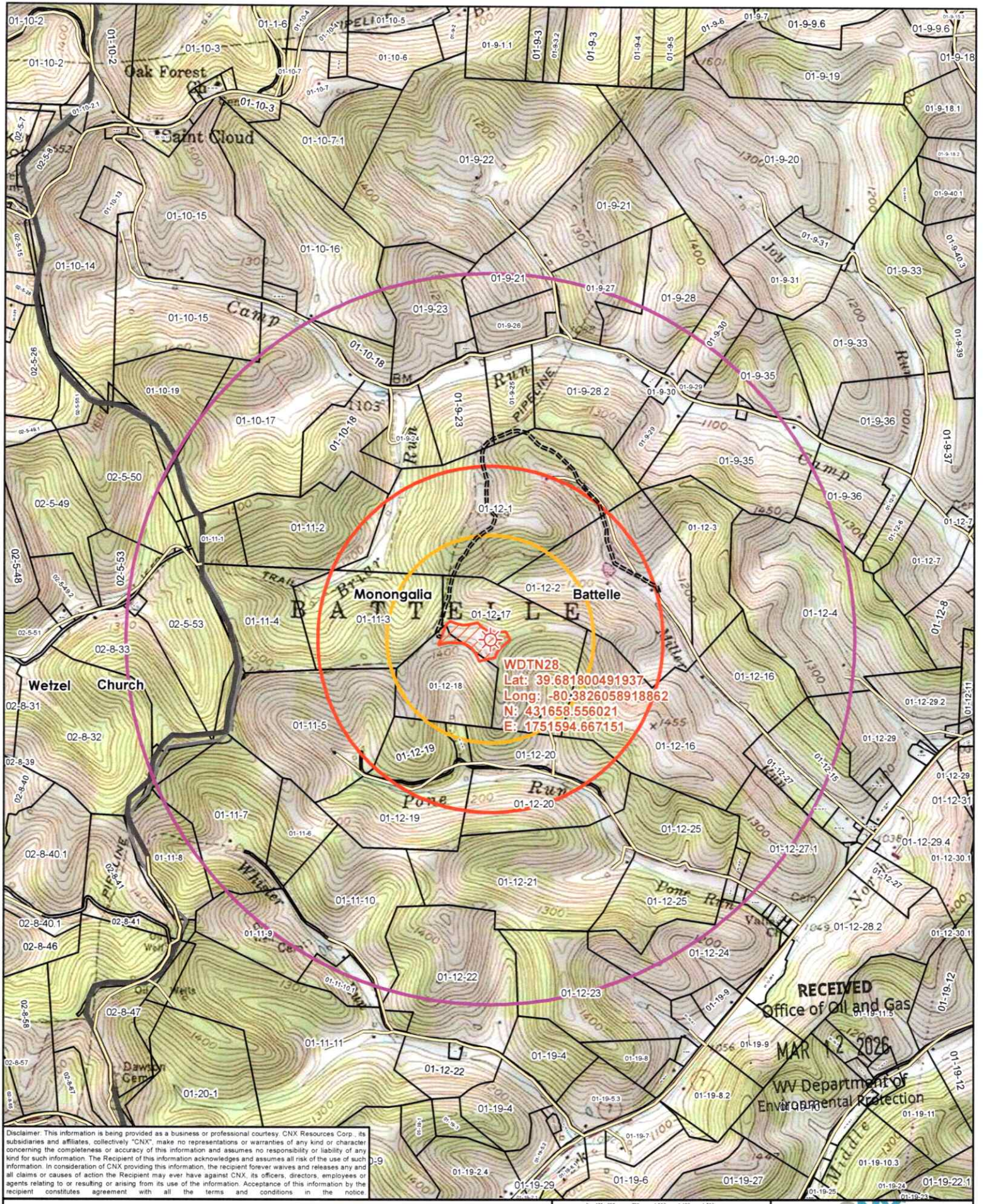
Date: 2-27-26

Date: _____

RECEIVED
Office of Oil and Gas

MAR 12 2026

WV Department of
Environmental Protection



Disclaimer: This information is being provided as a business or professional courtesy. CNX Resources Corp. its subsidiaries and affiliates, collectively "CNX," make no representations or warranties of any kind or character concerning the completeness or accuracy of this information and assumes no responsibility or liability of any kind for such information. The Recipient of this information acknowledges and assumes all risk of the use of such information in consideration of CNX providing this information, the recipient forever waives and releases any and all claims or causes of action the Recipient may ever have against CNX, its officers, directors, employees or agents relating to or resulting or arising from its use of the information. Acceptance of this information by the recipient constitutes agreement with all the terms and conditions in the notice.

WDTN28 Well Pad	Pond	1 Mile Buffer	N
WDTN28 Pad Site	Spring	2500 ft. Buffer	
WDTN28 Access Road	Well	1500 ft. Buffer	

1 175 300 450 600 750 900 1050 1200 1350 1500 1 inch = 1,750 feet	
Date: 1/23/2025	Prepared By:
Revisions: 1	Approved By:
This map is property of CNX Resources Corp. and contains information that is proprietary and confidential in nature and may not be copied or reproduced without prior written consent.	

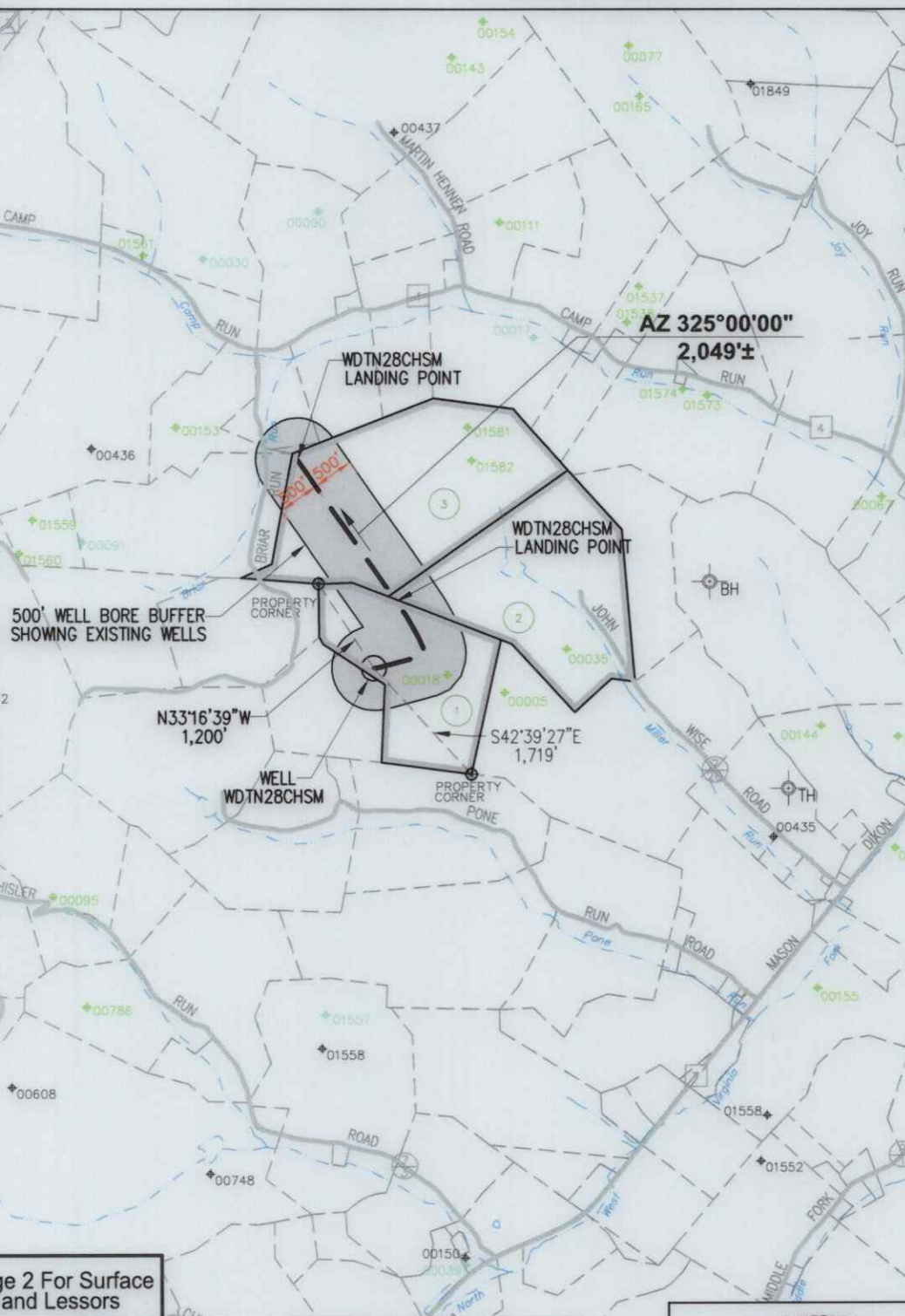
RECEIVED
Office of Oil and Gas
MAR 12 2026
WV Department of
Environmental Protection

CNX
04/17/2026 Map
WDTN28

WDTN28CHSM
CNX Gas Company LLC



BH: 7,325'
LONGITUDE 80° 22' 30"
LONGITUDE 80° 22' 30"
TH: 9,790'



NOTES ON SURVEY

1. COORDINATES SYSTEM IS UTM, NAD 83 DATUM, ZONE 17, U.S. FOOT AND WELL COORDINATES ESTABLISHED USING SURVEY GRADE GPS.
2. SURFACE AND ROYALTY OWNER INFORMATION AND THEIR BOUNDARIES SHOWN HEREON WERE OBTAINED FROM INFORMATION PROVIDED BY CNX GAS COMPANY LLC AND TAX RECORDS.
3. THIS PLAT DOES NOT REPRESENT A BOUNDARY SURVEY OF THE PARCELS SHOWN HEREON.
4. NO DWELLINGS AND BUILDINGS WITHIN 625 FEET OF PROPOSED OF CENTER OF PAD.
5. NO WATER WELLS OR DEVELOPED SPRINGS WITHIN 250 FEET OF PROPOSED WELL.
6. NO PERENNIAL STREAMS, LAKES, PONDS, RESERVOIRS OR WETLANDS WITHIN 100 FEET OF THE LIMITS OF DISTURBANCE.
7. NO NATURALLY PRODUCING TROUT STREAM WITHIN 300 FEET OF LIMITS OF DISTURBANCE.

LEGEND

- Active Well
- Plugged Well Location
- Abandoned Well
- Future Use
- Surface Tract identification
- Proposed Gas Well
- Located Corner, as noted
- Surface Tract Lines
- Reference Line
- Match Line
- Lease Boundary
- Creek or Drain
- State Line
- WV County Route
- WV State Route

See Page 2 For Surface Owners and Lessors

() Denotes Location of Well on United States Topographic Maps



I, the undersigned, hereby certify that this plat is correct to the best of my knowledge and belief and shows all the information required by law and the regulations issued and prescribed by the Department of Environmental Protection.

L. L. S. 2394
L. L. S. 2394



FILE NO: _____
 DRAWING NO: _____
 SCALE: 1" = 2000'
 MINIMUM DEGREE OF ACCURACY: 1:2500
 PROVEN SOURCE OF ELEVATION: NGS CORS Station

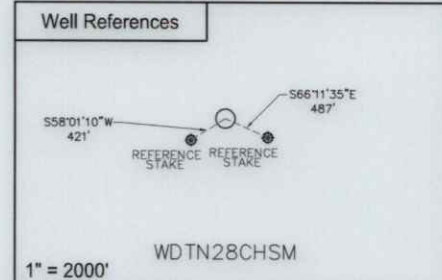
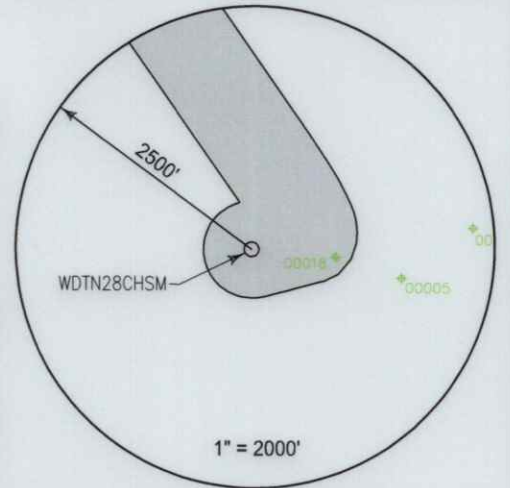


DATE: February 9, 20 26
 OPERATORS WELL NO: WDTN28CHSM
 API WELL NO
 47 - 061 - 02026
 STATE COUNTY PERMIT

WELL TYPE: OIL GAS LIQUID INJECTION WASTE DISPOSAL
 (IF GAS) PRODUCTION: STORAGE DEEP SHALLOW
 LOCATION ELEVATION: 1457' WATERSHED: Dunkard Creek QUADRANGLE: Hundred
 DISTRICT: Battelle COUNTY: Monongalia
 SURFACE OWNER: Consol Mining Company LLC ACREAGE: 68.37 ±
 ROYALTY OWNER: CNX Gas Company Company, LLC LEASE NO: 189437000 ACREAGE: 68.37 ±
 PROPOSED WORK: DRILL CONVERT DRILL DEEPER FRACTURE OR STIMULATE PLUG OFF OLD FORMATION
 PERFORATE NEW FORMATION OTHER PHYSICAL CHANGE IN WELL (SPECIFY)
 PLUG AND ABANDON CLEAN OUT AND REPLUG TARGET FORMATION: Marcellus ESTIMATED DEPTH: TVD: 8,059'

WELL OPERATOR: CNX Gas Company LLC DESIGNATED AGENT: Anthony Kendziora
 ADDRESS: 1000 Horizon Vue Drive ADDRESS: 111 Avondale Road
 Canonsburg, PA 15317 Fairmont, WV 26554

TRACT ID	SURFACE OWNER	LESSOR	PIN
1	Consol Mining Company LLC	John G. Donelan, single	1-12-17
		John G. Donelan, single; Dorothy E. Szymanski and Bruno Szymanski, w/h	
		Consolidation Coal Company	
		CNX Gas Company LLC	
		Noble Energy, Inc.	
2	Consol Mining Company LLC	Bounty Minerals, LLC	1-12-2
		David L. Liming and Nancy A. Liming, h/w	
3	Consol Mining Company LLC	Norman W. Bean	1-12-1
		Lorraine B. Shriver	
		Samuel E. Bean	
		Alma Lee Russell	
		Joseph Clinton Bean	
		Three Rivers Royalty II, LLC	
		Kathleen S. Golden	
		B. Rex Steele	
		Richard L. Steele	
		John Stanley Bean Jr. and Mary K. Bean, h/w	
		Sandra Burr	
		Raeanna Griffis and Cody Griffis, w/h	
		Margaret Butler and Russell Butler, w/h	
		Thomas J. Sollars and Martha A. Sollars, h/w	
Antero Resources Corporation			



SURFACE HOLE LOCATION (SHL)	
UTM 17 NAD 83	N: 4392585.576
	E: 552942.945
NAD 83, WV NORTH	
	N: 431543.204
	E: 1720093.744
LAT/LON DATUM NAD 83	
	LAT: 39°40'53.259"
	LON: 80°22'57.460"
LANDING POINT	
UTM 17 NAD 83	N: 4392829.475
	E: 553020.657
NAD 83, WV NORTH	
	N: 432339.269
	E: 1720362.117
LAT/LON DATUM NAD 83	
	LAT: 39°41'01.152"
	LON: 80°22'54.128"

WDTN28 WELL PAD		BOTTOM HOLE LOCATION (BHL)	
		UTM 17 NAD 83	
		N: 4393334.897	
		E: 552654.050	
		NAD 83, WV NORTH	
		N: 434017.850	
		E: 1719186.847	
LAT/LON DATUM NAD 83		LAT: 39°41'17.627"	
		LON: 80°23'09.372"	



I, the undersigned, hereby certify that this plat is correct to the best of my knowledge and belief and shows all the information required by law and the regulations issued and prescribed by the Department of Environmental Protection.

L. L. S. 2394
L. L. S. 2394



FILE NO: _____
DRAWING NO: _____
SCALE: 1" = 1000'
MINIMUM DEGREE OF ACCURACY: 1:2500
PROVEN SOURCE OF ELEVATION: NGS CORS Station



DATE: February 9, 20 26
OPERATORS WELL NO: WDTN28CHSM
API WELL NO: 47 - 061 - 02026
STATE COUNTY PERMIT

WELL TYPE: OIL GAS LIQUID INJECTION WASTE DISPOSAL
(IF GAS) PRODUCTION: STORAGE DEEP SHALLOW
LOCATION ELEVATION: 1457' WATERSHED: Dunkard Creek QUADRANGLE: Hundred
DISTRICT: Battelle COUNTY: Monongalia
SURFACE OWNER: Consol Mining Company LLC ACREAGE: 68.37 ±
ROYALTY OWNER: CNX Gas Company Company, LLC LEASE NO: 189437000 ACREAGE: 68.37 ±
PROPOSED WORK: DRILL CONVERT DRILL DEEPER FRACTURE OR STIMULATE PLUG OFF OLD FORMATION
 PERFORATE NEW FORMATION OTHER PHYSICAL CHANGE IN WELL (SPECIFY) _____
 PLUG AND ABANDON CLEAN OUT AND REPLUG TARGET FORMATION: Marcellus ESTIMATED DEPTH: TVD: 8,059'

WELL OPERATOR: CNX Gas Company LLC DESIGNATED AGENT: Anthony Kendziora
ADDRESS: 1000 Horizon Vue Drive ADDRESS: 111 Avondale Road
Canonsburg, PA 15317 Fairmont, WV 26554

04/17/2026

WW-6A1
(5/13)

Operator's Well No. WDTN28CHSM

**INFORMATION SUPPLIED UNDER WEST VIRGINIA CODE
Chapter 22, Article 6A, Section 5(a)(5)
IN LIEU OF FILING LEASE(S) AND OTHER CONTINUING CONTRACT(S)**

Under the oath required to make the verification on page 1 of this Notice and Application, I depose and say that I am the person who signed the Notice and Application for the Applicant, and that –

- (1) the tract of land is the same tract described in this Application, partly or wholly depicted in the accompanying plat, and described in the Construction and Reclamation Plan;
- (2) the parties and recordation data (if recorded) for lease(s) or other continuing contract(s) by which the Applicant claims the right to extract, produce or market the oil or gas are as follows:

Lease Name or Number	Grantor, Lessor, etc.	Grantee, Lessee, etc.	Royalty	Book/Page
----------------------	-----------------------	-----------------------	---------	-----------

SEE ATTACHED

RECEIVED
Office of Oil and Gas
MAR 12 2026
WV Department of
Environmental Protection

**Acknowledgement of Possible Permitting/Approval
In Addition to the Office of Oil and Gas**

The permit applicant for the proposed well work addressed in this application hereby acknowledges the possibility of the need for permits and/or approvals from local, state, or federal entities in addition to the DEP, Office of Oil and Gas, including but not limited to the following:

- WV Division of Water and Waste Management
- WV Division of Natural Resources WV Division of Highways
- U.S. Army Corps of Engineers
- U.S. Fish and Wildlife Service
- County Floodplain Coordinator

The applicant further acknowledges that any Office of Oil and Gas permit in no way overrides, replaces, or nullifies the need for other permits/approvals that may be necessary and further affirms that all needed permits/approvals should be acquired from the appropriate authority before the affected activity is initiated.

Well Operator: CNX GAS COMPANY LLC
 By: ERIKA WHETSTONE *Erika Whetstone*
 Its: MANAGER- PERMITTING

Attachment - Form WW-6A-1 for WDTN28CH5M

Tract ID	Tax Map & Parcel	Title Opinion QLS #	Surface Owner	Grantor, Lessor, etc	Grantee, Lessee, etc	Royalty	Book/Page
/ 1	1-12-17	189437000	Consol Mining Company LLC	John G. Donelan, single	Consolidation Coal Company	Fee	1310/339
				John G. Donelan, single; Dorothy E. Szymanski and Bruno Szymanski, w/h	Consolidation Coal Company	Fee	1309/430
				Consolidation Coal Company	CNX Gas Company LLC	Quitclaim	1444/468
				CNX Gas Company LLC	Noble Energy, Inc.	Deed	1448/398
				Noble Energy, Inc.	CNX Gas Company LLC	Deed	1572/715
Tract ID	Tax Map & Parcel	Title Opinion QLS #	Surface Owner	Grantor, Lessor, etc	Grantee, Lessee, etc	Royalty	Book/Page
/ 2	1-12-2	189116000	Consol Mining Company LLC	Bounty Minerals, LLC	CNX Gas Company LLC	Not less than 1/8	1758/797
				David L. Liming and Nancy A. Liming, h/w	CNX Gas Company LLC	Not less than 1/8	1477/526
Tract ID	Tax Map & Parcel	Title Opinion QLS #	Surface Owner	Grantor, Lessor, etc	Grantee, Lessee, etc	Royalty	Book/Page
/ 3	1-12-1	189603000	Consol Mining Company LLC	Norman W. Bean	CNX Gas Company LLC	Not less than 1/8	1365/312
				Lorraine B. Shriver	CNX Gas Company LLC	Not less than 1/8	1365/315
				Samuel E. Bean	CNX Gas Company LLC	Not less than 1/8	1365/318
				Alma Lee Russell	CNX Gas Company LLC	Not less than 1/8	1366/501
				Joseph Clinton Bean	CNX Gas Company LLC	Not less than 1/8	1365/321
				Three Rivers Royalty II, LLC	CNX Gas Company LLC	Not less than 1/8	1616/668
				Kathleen S. Golden	CNX Gas Company LLC	Not less than 1/8	1644/180
				B. Rex Steele	CNX Gas Company LLC	Not less than 1/8	1644/273
				Richard L. Steele	CNX Gas Company LLC	Not less than 1/8	1652/127
				John Stanley Bean Jr. and Mary K. Bean, h/w	Antero Resources Corporation	Not less than 1/8	1571/848
				Sandra Burr	Antero Resources Corporation	Not less than 1/8	1572/1
				Raeanna Griffis and Cody Griffis, w/h	Antero Resources Corporation	Not less than 1/8	1571/842
				Margaret Butler and Russell Butler, w/h	Antero Resources Corporation	Not less than 1/8	1571/839
				Thomas J. Sollars and Martha A. Sollars, h/w	Antero Resources Corporation	Not less than 1/8	1625/296
Antero Resources Corporation	CNX Gas Company LLC	Assignment	139/186				

RECEIVED
 Office of Oil and Gas
 MAR 12 2026
 WV Department of
 Environmental Protection

Pg 2 of 2

4706102026



Erika Whetstone
Manager - Permitting
Work: 724-485-4035
Email:
ErikaWhetstone@cnx.com

CNX Center
1000 Horizon Vue Drive
Canonsburg, PA 15317-6506
724-485-4000
cnx.com

March 3, 2026

West Virginia Department of Environmental Protection
Office of Oil & Gas
601 57th Street, SE
Charleston, WV 25304-2345

RE: Road Letter – WDTN28 Well Pad Drilling Applications

To Whom It May Concern:

CNX Gas Company, LLC has the right to drill, stimulate, and produce wells that are drilled under the County and State roads as designated on the plats.

If any further information or correspondence is required, please contact me at (724) 485-4035 or ErikaWhetstone@cnx.com.

Sincerely,

A handwritten signature in blue ink that reads 'Erika Whetstone'.

Erika Whetstone

RECEIVED
Office of Oil and Gas

MAR 12 2026

WV Department of
Environmental Protection

04/17/2026

Horizontal Natural Gas Well Work Permit Application Notice By Publication

Notice is hereby given:

Pursuant to West Virginia Code 22-6A-10(e) prior to filing an application for a permit for a horizontal well the applicant shall publish in the county in which the well is located or is proposed to be located a Class II legal advertisement.

Paper: THE DOMINION POST

Public Notice Date: 2/18/26 ; 2/25/26

The following applicant intends to apply for a horizontal natural well work permit which disturbs three acres or more of surface excluding pipelines, gathering lines and roads **or** utilizes more than two hundred ten thousand gallons of water in any thirty day period.

Applicant: CNX GAS COMPANY LLC

**Well
Number:**

WDTN28BHSM, WDTN28CHSM,
WDTN28EHSM, WDTN28FHSM

Address: 1000 HORIZON VUE DRIVE, CANONSBURG, PA 15317

Business Conducted: Natural gas production.

Location –

State:	<u>WEST VIRGINIA</u>	County:	<u>MONONGALIA</u>
District:	<u>BATTELLE</u>	Quadrangle:	<u>HUNDRED</u>
UTM Coordinate NAD83 Northing:	<u>4392591.42, 4392585.58, 4392589.70, 4392595.54</u>		
UTM coordinate NAD83 Easting:	<u>552944.67, 552942.95, 552950.51, 552952.24</u>		
Watershed:	<u>DUNKARD CREEK</u>		

RECEIVED
Office of Oil and Gas
MAR 12 2026

Coordinate Conversion:

To convert the coordinates above into longitude and latitude, visit: http://tagis.dep.wv.gov/convert/liutm_contus.php

WV Department of
Environmental Protection

Electronic notification:

To receive an email when applications have been received or issued by the Office of Oil and Gas, visit <http://www.dep.wv.gov/insidedep/Pages/DEPMailingLists.aspx> to sign up.

Reviewing Applications:

Copies of the proposed permit application may be reviewed at the WV Department of Environmental Protection headquarters, located at 601 57th Street, SE Charleston, WV 25304 (304-926-0450). Full copies or scans of the proposed permit application will cost \$15, whether mailed or obtained at DEP headquarters. Copies may be requested by calling the office or by sending an email to DEP.comments@wv.gov.

Submitting Comments:

Comments may be submitted online at <https://apps.dep.wv.gov/oog/comments/comments.cfm>, or by letter to Permit Review, Office of Oil and Gas, 601 57th Street, SE Charleston, WV 25304. Please reference the county, well number, and operator when using this option.

Regardless of format for comment submissions, they must be received no later than thirty days after the permit application is received by the Office of Oil and Gas.

For information related to horizontal drilling visit: www.dep.wv.gov/oil-and-gas/pages/default.aspx

04/17/2026

STATE OF WEST VIRGINIA
DEPARTMENT OF ENVIRONMENTAL PROTECTION, OFFICE OF OIL AND GAS
NOTICE CERTIFICATION

Date of Notice Certification: 2/25/26

API No. 47- _____
Operator's Well No. WDTN28CHSM
Well Pad Name: WDTN28

Notice has been given:

Pursuant to the provisions in West Virginia Code § 22-6A, the Operator has provided the required parties with the Notice Forms listed below for the tract of land as follows:

State: <u>WEST VIRGINIA</u>	UTM NAD 83	Easting: <u>552942.945</u>
County: <u>MONONGALIA</u>		Northing: <u>4392585.576</u>
District: <u>BATELLE</u>	Public Road Access: <u>MILLER RUN ROAD</u>	
Quadrangle: <u>HUNDRED</u>	Generally used farm name: <u>CONSOL</u>	
Watershed: <u>DUNKARD CREEK</u>		

Pursuant to West Virginia Code § 22-6A-7(b), every permit application filed under this section shall be on a form as may be prescribed by the secretary, shall be verified and shall contain the following information: (14) A certification from the operator that (i) it has provided the owners of the surface described in subdivisions (1), (2) and (4), subsection (b), section ten of this article, the information required by subsections (b) and (c), section sixteen of this article; (ii) that the requirement was deemed satisfied as a result of giving the surface owner notice of entry to survey pursuant to subsection (a), section ten of this article six-a; or (iii) the notice requirements of subsection (b), section sixteen of this article were waived in writing by the surface owner; and Pursuant to West Virginia Code § 22-6A-11(b), the applicant shall tender proof of and certify to the secretary that the notice requirements of section ten of this article have been completed by the applicant.

<p>Pursuant to West Virginia Code § 22-6A, the Operator has attached proof to this Notice Certification that the Operator has properly served the required parties with the following:</p> <p>*PLEASE CHECK ALL THAT APPLY</p> <p><input type="checkbox"/> 1. NOTICE OF SEISMIC ACTIVITY or <input checked="" type="checkbox"/> NOTICE NOT REQUIRED BECAUSE NO SEISMIC ACTIVITY WAS CONDUCTED</p> <p><input type="checkbox"/> 2. NOTICE OF ENTRY FOR PLAT SURVEY or <input checked="" type="checkbox"/> NO PLAT SURVEY WAS CONDUCTED</p> <p><input checked="" type="checkbox"/> 3. NOTICE OF INTENT TO DRILL or <input type="checkbox"/> NOTICE NOT REQUIRED BECAUSE NOTICE OF ENTRY FOR PLAT SURVEY WAS CONDUCTED or</p> <p style="padding-left: 40px;"><input type="checkbox"/> WRITTEN WAIVER BY SURFACE OWNER (PLEASE ATTACH)</p> <p><input checked="" type="checkbox"/> 4. NOTICE OF PLANNED OPERATION</p> <p><input checked="" type="checkbox"/> 5. PUBLIC NOTICE</p> <p><input checked="" type="checkbox"/> 6. NOTICE OF APPLICATION</p>	<p>OOG OFFICE USE ONLY</p> <p><input type="checkbox"/> RECEIVED/ NOT REQUIRED</p> <p><input type="checkbox"/> RECEIVED</p> <p><input type="checkbox"/> RECEIVED/ NOT REQUIRED</p> <p><input type="checkbox"/> RECEIVED</p> <p><input type="checkbox"/> RECEIVED</p> <p><input type="checkbox"/> RECEIVED</p>
---	---

RECEIVED
Office of Oil and Gas
MAR 12 2026
WV Department of
Environmental Protection

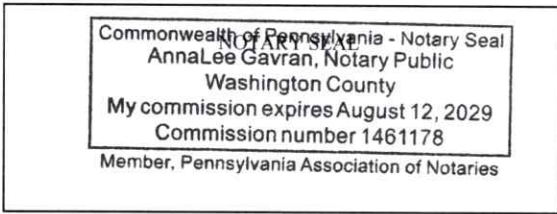
Required Attachments:

The Operator shall attach to this Notice Certification Form all Notice Forms and Certifications of Notice that have been provided to the required parties and/or any associated written waivers. For the Public Notice, the operator shall attach a copy of the Class II Legal Advertisement with publication date verification or the associated Affidavit of Publication. The attached Notice Forms and Certifications of Notice shall serve as proof that the required parties have been noticed as required under West Virginia Code § 22-6A. Pursuant to West Virginia Code § 22-6A-11(b), the Certification of Notice to the person may be made by affidavit of personal service, the return receipt card or other postal receipt for certified mailing.

Certification of Notice is hereby given:

THEREFORE, I ERIKA WHETSTONE, have read and understand the notice requirements within West Virginia Code § 22-6A. I certify that as required under West Virginia Code § 22-6A, I have served the attached copies of the Notice Forms, identified above, to the required parties through personal service, by registered mail or by any method of delivery that requires a receipt or signature confirmation. I certify under penalty of law that I have personally examined and am familiar with the information submitted in this Notice Certification and all attachments, and that based on my inquiry of those individuals immediately responsible for obtaining the information, I believe that the information is true, accurate and complete. I am aware that there are significant penalties for submitting false information, including the possibility of fine and imprisonment.

Well Operator:	CNX GAS COMPANY LLC	Address:	1000 HORIZON VUE DRIVE
By:	ERIKA WHETSTONE <i>[Signature]</i>		CANONSBURG, PA 15317
Its:	MANAGER PERMITTING	Facsimile:	
Telephone:	724-485-4035	Email:	ERIKAWHETSTONE@CNX.COM



Subscribed and sworn before me this 25 day of February 2026
AnnaLee Gavran Notary Public
 My Commission Expires 8/12/29

Oil and Gas Privacy Notice:

The Office of Oil and Gas processes your personal information, such as name, address and telephone number, as part of our regulatory duties. Your personal information may be disclosed to other State agencies or third parties in the normal course of business or as needed to comply with statutory or regulatory requirements, including Freedom of Information Act requests. Our office will appropriately secure your personal information. If you have any questions about our use or your personal information, please contact DEP's Chief Privacy Officer at depprivacyofficer@wv.gov.

RECEIVED
 Office of Oil and Gas
 MAR 12 2026
 WV Department of
 Environmental Protection

4706102026

WW-6A
(9-13)

API NO. 47- _____ - _____
OPERATOR WELL NO. WDTN28CHSM
Well Pad Name: WDTN28

STATE OF WEST VIRGINIA
DEPARTMENT OF ENVIRONMENTAL PROTECTION, OFFICE OF OIL AND GAS
NOTICE OF APPLICATION

Notice Time Requirement: notice shall be provided no later than the **filing date of permit application.**

Date of Notice: 2/24/2026 **Date Permit Application Filed:** 3/11/26

Notice of:

- PERMIT FOR ANY WELL WORK
- CERTIFICATE OF APPROVAL FOR THE CONSTRUCTION OF AN IMPOUNDMENT OR PIT

Delivery method pursuant to West Virginia Code § 22-6A-10(b)

- PERSONAL SERVICE
- REGISTERED MAIL
- METHOD OF DELIVERY THAT REQUIRES A RECEIPT OR SIGNATURE CONFIRMATION

Pursuant to W. Va. Code § 22-6A-10(b) no later than the filing date of the application, the applicant for a permit for any well work or for a certificate of approval for the construction of an impoundment or pit as required by this article shall deliver, by personal service or by registered mail or by any method of delivery that requires a receipt or signature confirmation, copies of the application, the erosion and sediment control plan required by section seven of this article, and the well plat to each of the following persons: (1) The owners of record of the surface of the tract on which the well is or is proposed to be located; (2) The owners of record of the surface tract or tracts overlying the oil and gas leasehold being developed by the proposed well work, if the surface tract is to be used for roads or other land disturbance as described in the erosion and sediment control plan submitted pursuant to subsection (c), section seven of this article; (3) The coal owner, operator or lessee, in the event the tract of land on which the well proposed to be drilled is located [sic] is known to be underlain by one or more coal seams; (4) The owners of record of the surface tract or tracts overlying the oil and gas leasehold being developed by the proposed well work, if the surface tract is to be used for the placement, construction, enlargement, alteration, repair, removal or abandonment of any impoundment or pit as described in section nine of this article; (5) Any surface owner or water purveyor who is known to the applicant to have a water well, spring or water supply source located within one thousand five hundred feet of the center of the well pad which is used to provide water for consumption by humans or domestic animals; and (6) The operator of any natural gas storage field within which the proposed well work activity is to take place. (c)(1) If more than three tenants in common or other co-owners of interests described in subsection (b) of this section hold interests in the lands, the applicant may serve the documents required upon the person described in the records of the sheriff required to be maintained pursuant to section eight, article one, chapter eleven-a of this code. (2) Notwithstanding any provision of this article to the contrary, notice to a lien holder is not notice to a landowner, unless the lien holder is the landowner. W. Va. Code R. § 35-8-5.7.a requires, in part, that the operator shall also provide the Well Site Safety Plan ("WSSP") to the surface owner and any water purveyor or surface owner subject to notice and water testing as provided in section 15 of this rule.

Application Notice WSSP Notice E&S Plan Notice Well Plat Notice is hereby provided to:

SURFACE OWNER(s)
Name: CONSOL MINING COMPANY, LLC
Address: 275 TECHNOLOGY DRIVE, STE 101, CANONSBURG, PA 15317
Name: _____
Address: _____

SURFACE OWNER(s) (Road and/or Other Disturbance)
Name: CONSOL MINING COMPANY, LLC
Address: 275 TECHNOLOGY DRIVE, STE 101, CANONSBURG, PA 15317
Name: _____
Address: _____

SURFACE OWNER(s) (Impoundments or Pits)
Name: N/A
Address: _____

COAL OWNER OR LESSEE
Name: SEE ATTACHED LIST
Address: _____

COAL OPERATOR
Name: _____
Address: _____

SURFACE OWNER OF WATER WELL AND/OR WATER PURVEYOR(s)
Name: NONE
Address: _____

OPERATOR OF ANY NATURAL GAS STORAGE FIELD
Name: N/A
Address: _____

*Please attach additional forms if necessary

RECEIVED
Office of Oil and Gas

MAR 12 2026

04/17/2026
Department of
Environmental Protection

Notice is hereby given:

Pursuant to West Virginia Code § 22-6A-10(b), notice is hereby given that the undersigned well operator has applied for a permit for well work or for a certificate of approval for the construction of an impoundment or pit.

This Notice Shall Include:

Pursuant to W. Va. Code § 22-6A-10(b), this notice shall include: (1) copies of the application; (2) the erosion and sediment control plan required by section seven of this article; and (3) the well plat.

Pursuant to W. Va. Code § 22-6A-10(f), this notice shall include: (1) a statement of the time limits for filing written comments; (2) who may file written comments; (3) the name and address of the secretary for the purpose of filing the comments and obtaining additional information; and (4) a statement that the persons may request, at the time of submitting written comments, notice of the permit decision and a list of persons qualified to test water.

Pursuant to W. Va. Code R. § 35-8-5.7.a, the operator shall provide the Well Site Safety Plan to the surface owner and any water purveyor or surface owner subject to notice and water testing as provided in section 15 of this rule.

Pursuant to W. Va. Code R. § 35-8-15.2.c, this notice shall: (1) contain a statement of the surface owner's and water purveyor's right to request sampling and analysis; (2) advise the surface owner and water purveyor of the rebuttable presumption for contamination or deprivation of a fresh water source or supply; advise the surface owner and water purveyor that refusal to allow the operator to conduct a pre-drilling water well test constitutes a method to rebut the presumption of liability; (3) advise the surface owner and water purveyor of his or her independent right to sample and analyze any water supply at his or her own expense; advise the surface owner and water purveyor whether or not the operator will utilize an independent laboratory to analyze any sample; and (4) advise the surface owner and or water purveyor that he or she can obtain from the Chief a list of water testing laboratories in the subject area capable of and qualified to test water supplies in accordance with standard acceptable methods.

Additional information related to horizontal drilling may be obtained from the Secretary, at the WV Department of Environmental Protection headquarters, located at 601 57th Street, SE, Charleston, WV 25304 (304-926-0450) or by visiting www.dep.wv.gov/oil-and-gas/pages/default.aspx.

Well Location Restrictions

Pursuant to W. Va. Code § 22-6A-12, Wells may not be drilled within two hundred fifty feet measured horizontally from any existing water well or developed spring used for human or domestic animal consumption. The center of well pads may not be located within six hundred twenty-five feet of an occupied dwelling structure, or a building two thousand five hundred square feet or larger used to house or shelter dairy cattle or poultry husbandry. This limitation is applicable to those wells, developed springs, dwellings or agricultural buildings that existed on the date a notice to the surface owner of planned entry for surveying or staking as provided in section ten of this article or a notice of intent to drill a horizontal well as provided in subsection (b), section sixteen of this article was provided, whichever occurs first, and to any dwelling under construction prior to that date. This limitation may be waived by written consent of the surface owner transmitted to the department and recorded in the real property records maintained by the clerk of the county commission for the county in which such property is located. Furthermore, the well operator may be granted a variance by the secretary from these distance restrictions upon submission of a plan which identifies the sufficient measures, facilities or practices to be employed during well site construction, drilling and operations. The variance, if granted, shall include terms and conditions the department requires to ensure the safety and protection of affected persons and property. The terms and conditions may include insurance, bonding and indemnification, as well as technical requirements. (b) No well pad may be prepared or well drilled within one hundred feet measured horizontally from any perennial stream, natural or artificial lake, pond or reservoir, or a wetland, or within three hundred feet of a naturally reproducing trout stream. No well pad may be located within one thousand feet of a surface or ground water intake of a public water supply. The distance from the public water supply as identified by the department shall be measured as follows: (1) For a surface water intake on a lake or reservoir, the distance shall be measured from the boundary of the lake or reservoir. (2) For a surface water intake on a flowing stream, the distance shall be measured from a semicircular radius extending upstream of the surface water intake. (3) For a groundwater source, the distance shall be measured from the wellhead or spring. The department may, in its discretion, waive these distance restrictions upon submission of a plan identifying sufficient measures, facilities or practices to be employed during well site construction, drilling and operations to protect the waters of the state. A waiver, if granted, shall impose any permit conditions as the secretary considers necessary. (c) Notwithstanding the foregoing provisions of this section, nothing contained in this section prevents an operator from conducting the activities permitted or authorized by a Clean Water Act Section 404 permit or other approval from the United States Army Corps of Engineers within any waters of the state or within the restricted areas referenced in this section. (d) The well location restrictions set forth in this section shall not apply to any well on a multiple well pad if at least one of the wells was permitted prior to the effective date of this article. (e) The secretary shall, by December 31, 2012, report to the Legislature on the noise, light, dust and volatile organic compounds generated by the drilling of horizontal wells as they relate to the well location restrictions regarding occupied dwelling structures pursuant to this section. Upon a finding, if any, by the secretary that the well location restrictions regarding occupied dwelling structures are inadequate or otherwise require alteration to address the items

WW-6A
(8-13)

API NO. 47--
OPERATOR WELL NO. WDTN28CHSM
Well Pad Name: WDTN28

examined in the study required by this subsection, the secretary shall have the authority to propose for promulgation legislative rules establishing guidelines and procedures regarding reasonable levels of noise, light, dust and volatile organic compounds relating to drilling horizontal wells, including reasonable means of mitigating such factors, if necessary.

Water Well Testing:

Pursuant to West Virginia Code § 22-6A-10(d), notification shall be made, with respect to surface landowners identified in subsection (b) or water purveyors identified in subdivision (5), subsection (b) of this section, of the opportunity for testing their water well. The operator shall provide an analysis to such surface landowner or water purveyor at their request.

Water Testing Laboratories:

Pursuant to West Virginia Code § 22-6A-10(i), persons entitled to notice pursuant to subsection (b) of this section may contact the department to ascertain the names and locations of water testing laboratories in the subject area capable and qualified to test water supplies in accordance with standard accepted methods. In compiling that list of names the department shall consult with the state Bureau for Public Health and local health departments. A surface owner and water purveyor has an independent right to sample and analyze any water supply at his or her own expense. The laboratory utilized by the operator shall be approved by the agency as being certified and capable of performing sample analyses in accordance with this section.

Rebuttable Presumption for Contamination or Deprivation of a Fresh Water Source or Supply:

W. Va. Code § 22-6A-18 requires that (b) unless rebutted by one of the defenses established in subsection (c) of this section, in any action for contamination or deprivation of a fresh water source or supply within one thousand five hundred feet of the center of the well pad for horizontal well, there is a rebuttable presumption that the drilling and the oil or gas well or either was the proximate cause of the contamination or deprivation of the fresh water source or supply. (c) In order to rebut the presumption of liability established in subsection (b) of this section, the operator must prove by a preponderance of the evidence one of the following defenses: (1) The pollution existed prior to the drilling or alteration activity as determined by a predrilling or prealteration water well test. (2) The landowner or water purveyor refused to allow the operator access to the property to conduct a predrilling or prealteration water well test. (3) The water supply is not within one thousand five hundred feet of the well. (4) The pollution occurred more than six months after completion of drilling or alteration activities. (5) The pollution occurred as the result of some cause other than the drilling or alteration activity. (d) Any operator electing to preserve its defenses under subdivision (1), subsection (c) of this section shall retain the services of an independent certified laboratory to conduct the predrilling or prealteration water well test. A copy of the results of the test shall be submitted to the department and the surface owner or water purveyor in a manner prescribed by the secretary. (e) Any operator shall replace the water supply of an owner of interest in real property who obtains all or part of that owner's supply of water for domestic, agricultural, industrial or other legitimate use from an underground or surface source with a comparable water supply where the secretary determines that the water supply has been affected by contamination, diminution or interruption proximately caused by the oil or gas operation, unless waived in writing by that owner. (f) The secretary may order the operator conducting the oil or gas operation to: (1) Provide an emergency drinking water supply within twenty-four hours; (2) Provide temporary water supply within seventy-two hours; (3) Within thirty days begin activities to establish a permanent water supply or submit a proposal to the secretary outlining the measures and timetables to be used in establishing a permanent supply. The total time in providing a permanent water supply may not exceed two years. If the operator demonstrates that providing a permanent replacement water supply cannot be completed within two years, the secretary may extend the time frame on case-by-case basis; and (4) Pay all reasonable costs incurred by the real property owner in securing a water supply. (g) A person as described in subsection (b) of this section aggrieved under the provisions of subsections (b), (e) or (f) of this section may seek relief in court... (i) Notwithstanding the denial of the operator of responsibility for the damage to the real property owner's water supply or the status of any appeal on determination of liability for the damage to the real property owner's water supply, the operator may not discontinue providing the required water service until authorized to do so by the secretary or a court of competent jurisdiction.

Written Comment:

Pursuant to West Virginia Code § 22-6A-11(a), all persons described in subsection (b), section ten of this article may file written comments with the secretary as to the location or construction of the applicant's proposed well work within thirty days after the application is filed with the secretary. All persons described in West Virginia Code § 22-6A-10(b) may file written comments as to the location or construction of the applicant's proposed well work to the Secretary at:

Chief, Office of Oil and Gas
Department of Environmental Protection
601 57th St. SE
Charleston, WV 25304
(304) 926-0450

RECEIVED
Office of Oil and Gas

MAR 12 2026

WV Department of
Environmental Protection

Such persons may request, at the time of submitting written comments, notice of the permit decision and a list of persons qualified to test water. **NOTE: YOU ARE NOT REQUIRED TO FILE ANY COMMENT.**

04/17/2026

Time Limits and Methods for Filing Comments.

The law requires these materials to be served on or before the date the operator files its Application. You have **THIRTY (30) DAYS** after the filing date to file your comments. Comments must be filed in person or received in the mail by the Chief's office by the time stated above. You may call the Chief's office to be sure of the date. Check with your postmaster to ensure adequate delivery time or to arrange special expedited handling. If you have been contacted by the well operator and you have signed a "voluntary statement of no objection" to the planned work described in these materials, then the permit may be issued at any time.

Pursuant to West Virginia Code § 22-6A-11(c)(2), Any objections of the affected coal operators and coal seam owners and lessees shall be addressed through the processes and procedures that exist under sections fifteen, seventeen and forty, article six of this chapter, as applicable and as incorporated into this article by section five of this article. The written comments filed by the parties entitled to notice under subdivisions (1), (2), (4), (5) and (6), subsection (b), section ten of this article shall be considered by the secretary in the permit issuance process, but the parties are not entitled to participate in the processes and proceedings that exist under sections fifteen, seventeen or forty, article six of this chapter, as applicable and as incorporated into this article by section five of this article.

Comment Requirements

Your comments must be in writing and include your name, address and telephone number, the well operator's name and well number and the approximate location of the proposed well site including district and county from the application. You may add other documents, such as sketches, maps or photographs to support your comments.

Disclaimer: All comments received will be placed on our web site <http://www.dep.wv.gov/oil-and-gas/Horizontal-Permits/Pages/default.aspx> and the applicant will automatically be forwarded an email notice that such comments have been submitted. The applicant will be expected to provide a response to comments submitted by any surface owner, water purveyor or natural gas storage operator noticed within the application.

Permit Denial or Condition

The Chief has the power to deny or condition a well work permit. Pursuant to West Virginia Code § 22-6A-8(d), the permit may not be issued or be conditioned, including conditions with respect to the location of the well and access roads prior to issuance if the director determines that:

- (1) The proposed well work will constitute a hazard to the safety of persons;
- (2) The plan for soil erosion and sediment control is not adequate or effective;
- (3) Damage would occur to publicly owned lands or resources; or
- (4) The proposed well work fails to protect fresh water sources or supplies.

A permit may also be denied under West Virginia Code § 22-6A-7(k), the secretary shall deny the issuance of a permit if the secretary determines that the applicant has committed a substantial violation of a previously issued permit for a horizontal well, including the applicable erosion and sediment control plan associated with the previously issued permit, or a substantial violation of one or more of the rules promulgated under this article, and in each instance has failed to abate or seek review of the violation within the time prescribed by the secretary pursuant to the provisions of subdivisions (1) and (2), subsection (a), section five of this article and the rules promulgated hereunder, which time may not be unreasonable.

Pursuant to West Virginia Code § 22-6A-10(g), any person entitled to submit written comments to the secretary pursuant to subsection (a), section eleven of this article, shall also be entitled to receive from the secretary a copy of the permit as issued or a copy of the order modifying or denying the permit if the person requests receipt of them as a part of the written comments submitted concerning the permit application. Such persons may request, at the time of submitting written comments, notice of the permit decision and a list of persons qualified to test water.

RECEIVED
Office of Oil and Gas

MAR 12 2026

WV Department of
Environmental Protection

04/17/2026

WW-6A
(8-13)

API NO. 47- 4706102026
OPERATOR WELL NO. WDTN28CHSM
Well Pad Name: WDTN28

Notice is hereby given by: *[Signature]*
Well Operator: CNX GAS COMPANY LLC
Telephone: 724-485-4035
Email: ERIKAWHETSTONE@CNX.COM

Address: 1000 HORIZON VUE DRIVE, CANONSBURG, PA 15317
Facsimile: _____

Oil and Gas Privacy Notice:

The Office of Oil and Gas processes your personal information, such as name, address and telephone number, as part of our regulatory duties. Your personal information may be disclosed to other State agencies or third parties in the normal course of business or as needed to comply with statutory or regulatory requirements, including Freedom of Information Act requests. Our office will appropriately secure your personal information. If you have any questions about our use or your personal information, please contact DEP's Chief Privacy Officer at depprivacyofficer@wv.gov.

Commonwealth of Pennsylvania - Notary Seal
AnnaLee Gavran, Notary Public
Washington County
My commission expires August 12, 2029
Commission number 1461178
Member, Pennsylvania Association of Notaries

Subscribed and sworn before me this 25 day of February 2026
AnnaLee Gavran Notary Public
My Commission Expires 8/12/29

RECEIVED
Office of Oil and Gas
MAR 12 2026
WV Department of
Environmental Protection

04/17/2026

STATE OF WEST VIRGINIA
DEPARTMENT OF ENVIRONMENTAL PROTECTION, OFFICE OF OIL AND GAS
NOTICE OF INTENT TO DRILL

Pursuant to W. Va. Code § 22-6A-16(b), the Notice of Intent to Drill is only required if the notice requirements of W. Va. Code § 22-6A-10(a) have NOT been met or if the Notice of Intent to Drill requirement has NOT been waived in writing by the surface owner.

Notice Time Requirement: Notice shall be provided at least **TEN (10)** days prior to filing a permit application.

Date of Notice: 2/24/26 **Date Permit Application Filed:** 3/11/26

Delivery method pursuant to West Virginia Code § 22-6A-16(b)

HAND DELIVERY CERTIFIED MAIL RETURN RECEIPT REQUESTED

Pursuant to W. Va. Code § 22-6A-16(b), at least ten days prior to filing a permit application, an operator shall, by certified mail return receipt requested or hand delivery, give the surface owner notice of its intent to enter upon the surface owner's land for the purpose of drilling a horizontal well: *Provided*, That notice given pursuant to subsection (a), section ten of this article satisfies the requirements of this subsection as of the date the notice was provided to the surface owner: *Provided, however*, That the notice requirements of this subsection may be waived in writing by the surface owner. The notice, if required, shall include the name, address, telephone number, and if available, facsimile number and electronic mail address of the operator and the operator's authorized representative.

Notice is hereby provided to the SURFACE OWNER(s):

Name: CONSOL MINING COMPANY LLC
Address: 275 TECHNOLOGY DRIVE, STE 101
CANONSBURG, PA 15317

Name: _____
Address: _____

Notice is hereby given:

Pursuant to West Virginia Code § 22-6A-16(b), notice is hereby given that the undersigned well operator has an intent to enter upon the surface owner's land for the purpose of drilling a horizontal well on the tract of land as follows:

State: WEST VIRGINIA UTM NAD 83 Easting: 552942.945
County: MONONGALIA Northing: 4392585.576
District: BATTELLE Public Road Access: MILLER RUN ROAD
Quadrangle: HUNDRED Generally used farm name: CONSOL
Watershed: DUNKARD CREEK

This Notice Shall Include:

Pursuant to West Virginia Code § 22-6A-16(b), this notice shall include the name, address, telephone number, and if available, facsimile number and electronic mail address of the operator and the operator's authorized representative. Additional information related to horizontal drilling may be obtained from the Secretary, at the WV Department of Environmental Protection headquarters, located at 601 57th Street, SE, Charleston, WV 25304 (304-926-0450) or by visiting www.dep.wv.gov/oil-and-gas/pages/default.aspx.

Notice is hereby given by:

Well Operator: CNX GAS COMPANY LLC
Address: 1000 HORIZON VUE DRIVE
CANONSBURG, PA 15317
Telephone: 724-485-4035
Email: ERIKAWHETSTONE@CNX.COM
Facsimile: _____

Authorized Representative: ERIKA WHETSTONE
Address: 1000 HORIZON VUE DRIVE
CANONSBURG, PA 15317
Telephone: 724-485-4035
Email: ERIKAWHETSTONE@CNX.COM
Facsimile: _____

Oil and Gas Privacy Notice:

The Office of Oil and Gas processes your personal information, such as name, address and telephone number, as part of our regulatory duties. Your personal information may be disclosed to other State agencies or third parties in the normal course of business or as needed to comply with statutory or regulatory requirements, including Freedom of Information Act requests. Our office will appropriately secure your personal information. If you have any questions about our use or your personal information, please contact DEP's Chief Privacy Officer at depprivacyofficer@wv.gov.

RECEIVED
Office of Oil and Gas
MAR 12 2026
04/17/2026
WV Department of
Environmental Protection

STATE OF WEST VIRGINIA
DEPARTMENT OF ENVIRONMENTAL PROTECTION, OFFICE OF OIL AND GAS
NOTICE OF PLANNED OPERATION

Notice Time Requirement: notice shall be provided no later than the **filing date of permit application.**

Date of Notice: 02/24/2026 **Date Permit Application Filed:** 3/11/26

Delivery method pursuant to West Virginia Code § 22-6A-16(c)

- CERTIFIED MAIL HAND
- RETURN RECEIPT REQUESTED DELIVERY

Pursuant to W. Va. Code § 22-6A-16(c), no later than the date for filing the permit application, an operator shall, by certified mail return receipt requested or hand delivery, give the surface owner whose land will be used for the drilling of a horizontal well notice of the planned operation. The notice required by this subsection shall include: (1) A copy of this code section; (2) The information required to be provided by subsection (b), section ten of this article to a surface owner whose land will be used in conjunction with the drilling of a horizontal well; and (3) A proposed surface use and compensation agreement containing an offer of compensation for damages to the surface affected by oil and gas operations to the extent the damages are compensable under article six-b of this chapter. (d) The notices required by this section shall be given to the surface owner at the address listed in the records of the sheriff at the time of notice.

Notice is hereby provided to the SURFACE OWNER(s)

(at the address listed in the records of the sheriff at the time of notice):

Name: CONSOL MINING COMPANY LLC	Name: _____
Address: 275 TECHNOLOGY DRIVE, STE 101	Address: _____
CANONSBURG, PA 15317	_____

Notice is hereby given:

Pursuant to West Virginia Code § 22-6A-16(c), notice is hereby given that the undersigned well operator has developed a planned operation on the surface owner's land for the purpose of drilling a horizontal well on the tract of land as follows:

State: WEST VIRGINIA	UTM NAD 83	Easting: <u>552942.945</u>
County: MONONGALIA		Northing: <u>4392585.576</u>
District: BATTLE	Public Road Access: MILLER RUN ROAD	
Quadrangle: HUNDRED	Generally used farm name: CONSOL	
Watershed: DUNKARD CREEK		

This Notice Shall Include:

Pursuant to West Virginia Code § 22-6A-16(c), this notice shall include: (1) A copy of this code section; (2) The information required to be provided by **W. Va. Code § 22-6A-10(b)** to a surface owner whose land will be used in conjunction with the drilling of a horizontal well; and (3) A proposed surface use and compensation agreement containing an offer of compensation for damages to the surface affected by oil and gas operations to the extent the damages are compensable under article six-b of this chapter. Additional information related to horizontal drilling may be obtained from the Secretary, at the WV Department of Environmental Protection headquarters, located at 601 57th Street, SE, Charleston, WV 25304 (304-926-0450) or by visiting www.dep.wv.gov/oil-and-gas/pages/default.aspx.

Well Operator: CNX GAS COMPANY LLC	Address: 1000 HORIZON VUE DRIVE
Telephone: 724-485-3244	CANONSBURG, PA 15317
Email: ERIKAWHETSTONE@CNX.COM	Facsimile: _____

Oil and Gas Privacy Notice:

The Office of Oil and Gas processes your personal information, such as name, address and telephone number, as part of our regulatory duties. Your personal information may be disclosed to other State agencies or third parties in the normal course of business or as needed to comply with statutory or regulatory requirements, including Freedom of Information Act requests. Our office will appropriately secure your personal information. If you have any questions about our use or your personal information, please contact DEP's Chief Privacy Officer at depprivacyofficer@wv.gov.

RECEIVED
Office of Oil and Gas

MAR 12 2026

WV Department of
Environmental Protection
04/17/2026



4706102026

**WEST VIRGINIA
DEPARTMENT OF TRANSPORTATION**

1900 Kanawha Boulevard East • Building Five • Room 109
Charleston, West Virginia 25305-0440 • (304) 558-0444

Michael J. DeMers
Deputy Secretary of Transportation

Stephen T. Rumbaugh, P.E.
Secretary of Transportation
Commissioner of Highways

February 17, 2026

Jason Harmon, Chief
Office of Oil and Gas
Department of Environmental Protection
601 57th Street, SE
Charleston, WV 25304

Subject: DOH Permit for the WDTN28 Well Pad, Monongalia County
WDTN28AHSM Well Site WDTN28BHSM Well Site WDTN28CHSM Well Site
WDTN28DHSM Well Site WDTN28EHSM Well Site WDTN28FHSM Well Site

Dear Mr. Harmon,

This well site will be accessed from a DOH permit #04-2024-4721 which has been issued to CNX Gas Company, LLC for access to the State Road for a well site located off Monongalia County Route 7/26 SLS MP 0.91.

This operator is in compliance with §22-6A-20 of the WV Code. Operator has signed a STATEWIDE OIL AND GAS ROAD MAINTENANCE BONDING AGREEMENT and provided the required Bond. This operator is currently in compliance with the DOH OIL AND GAS POLICY dated March 6, 2023. This letter is valid for permitting purposes for one year from the date of this letter.

Very Truly Yours,

Lacy D. Pratt
Central Office O&G Coordinator

RECEIVED
Office of Oil and Gas

MAR 12 2026

WV Department of
Environmental Protection

Cc: Erika Whetstone
CNX Gas Company, LLC
OM, D-4
File

WDTN28 Frac Additives

Trade Name	Supplier	Purpose	Ingredients	Chemical Abstract Service Number (CAS #)	Maximum Ingredient Concentration in Additive (% by mass)**
Water	CNX	Carrier Base Fluid	Water	7732-18-5	100.00%
Sand	US Silica	Proppant	Crystalline Silica in the form of Quartz	14808-60-7	99.90%
HCL Acid (28%)	CHEMSTREAM	Acid	Hydrogen chloride	7647-01-0	28.00%
ACL-150	PVS-Nolwood Chemicals	Acid corrosion inhibitor	Methyl alcohol	67-56-1	70.00%
			N,N-Dimethylformamide	68-12-2	10.00%
			Ethylene glycol	107-21-1	20.00%
			2-Butoxyethanol	111-76-2	5.00%
			Poly(oxy-1,2-ethanediyf), alpha-(4-nonylphenyl)-d	127087-87-0	5.00%
			Tar Bases, quinoline derivs, benzyl chloride-quat	72480-70-7	5.00%
			Cinnamaldehyde	104-55-2	5.00%
Citric Acid 50%	PVS-Nolwood Chemicals	Iron Control	Citric acid	77-92-9	50.50%
			Water	7732-18-5	49.50%
Clearal 268	Chemstream	Biocide	Glutaraldehyde	111-30-8	20.00%
			Didecyl dimethyl ammonium chloride	7173-51-5	3.00%
			Quaternary Ammonium Compounds	68424-85-1	3.00%
			Ethanol	64-17-5	1.50%
			Water	7732-18-5	72.50%
StimSTREAM SC 405	Chemstream	Scale Control	AA ATBS Co-polymer	9003-05-8	5.00%
			AA Maleic Anhydride Co-polymer	9003-04-7	5.00%
			Water	7732-18-5	90.00%
StimSTREAM FR 9800	Chemstream	Friction Reducer	Acrylamide-Chlonide Salt of Trimethylammonio-Ethy	69418-26-4	40.00%
			Alkanes, C12-26-Branched and Linear	90622-53-0	40.00%
			Ethoxylated Alcohols (C12-16)	68551-12-2	5.00%
			Water	7732-18-5	15.00%

RECEIVED
Office of Oil and Gas

MAR 12 2026

WV Department of
Environmental Protection

04/17/2026

OPERATOR: CNX GAS COMPANY LLC WELL NO: WDTN28CHSM

PAD NAME: WDTN28

REVIEWED BY: Erika Whetstone SIGNATURE: 

WELL RESTRICTIONS CHECKLIST

HORIZONTAL 6A WELL

Well Restrictions

At Least 100 Feet from Pad and LOD (including any E&S Control Feature) to any Perennial Stream, Lake, Pond, Reservoir or Wetland; OR

DEP Waiver and Permit Conditions

At Least 300 Feet from Pad and LOD (including any E&S Control Feature) to any Naturally Producing Trout Stream; OR

DEP Waiver and Permit Conditions

At Least 1000 Feet from Pad and LOD (including any E&S Control Feature) to any Groundwater Intake or Public Water Supply; OR

DEP Waiver and Permit Conditions

At Least 250 Feet from an Existing Water Well or Developed Spring to Well Being Drilled; OR

Surface Owner Waiver and Recorded with County Clerk, OR

DEP Variance and Permit Conditions

At Least 625 Feet from an Occupied Dwelling Structure to Center of the Pad; OR

Surface Owner Waiver and Recorded with County Clerk, OR

DEP Variance and Permit Conditions

At Least 625 Feet from Agricultural Buildings Larger than 2500 Square Feet to the Center of the Pad; OR

Surface Owner Waiver and Recorded with County Clerk, OR

DEP Variance and Permit Conditions

RECEIVED
Office of Oil and Gas

MAR 12 2026

WV Department of
Environmental Protection

04/17/2026