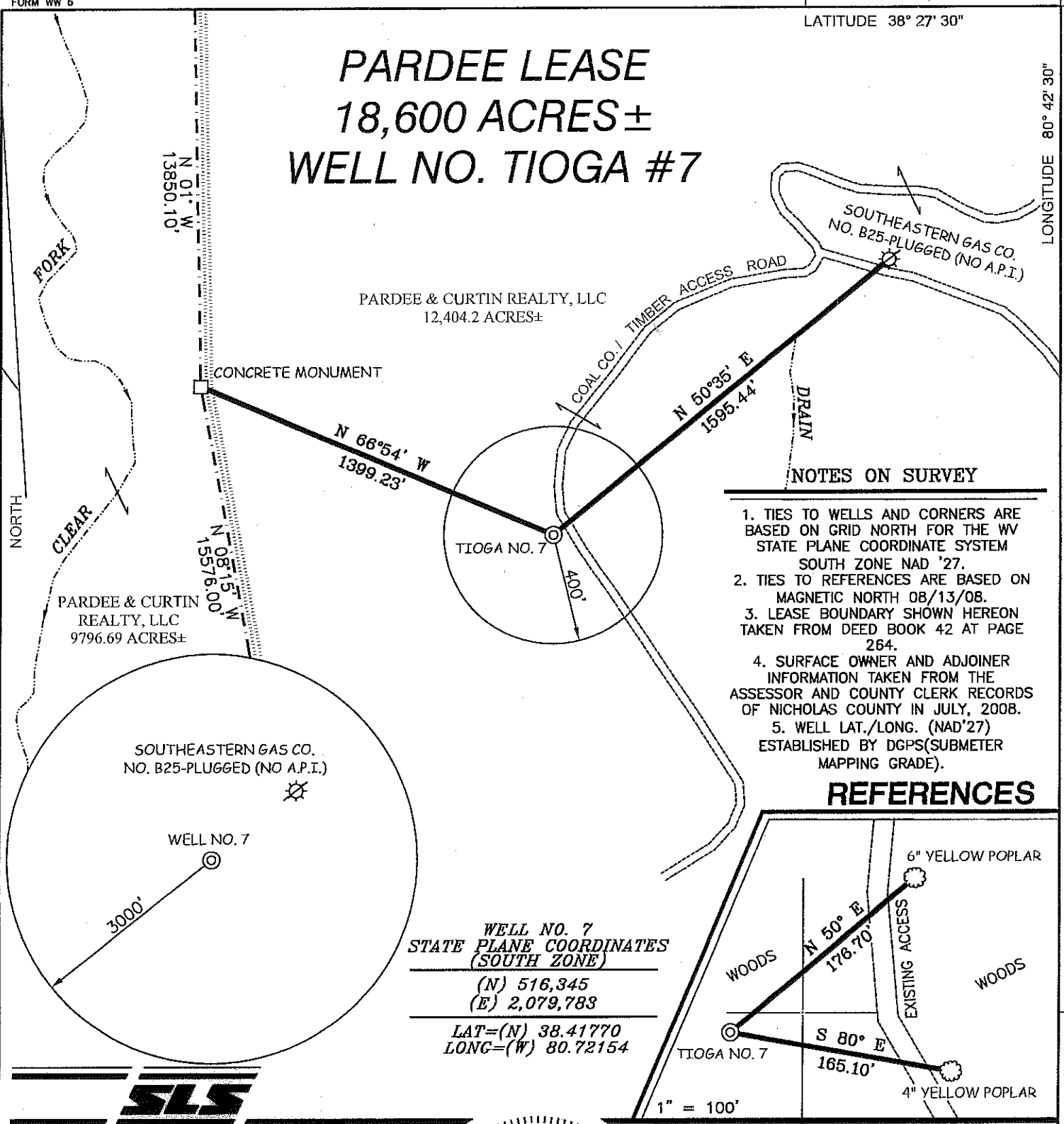


LATITUDE 38° 27' 30"

LONGITUDE 80° 42' 30"

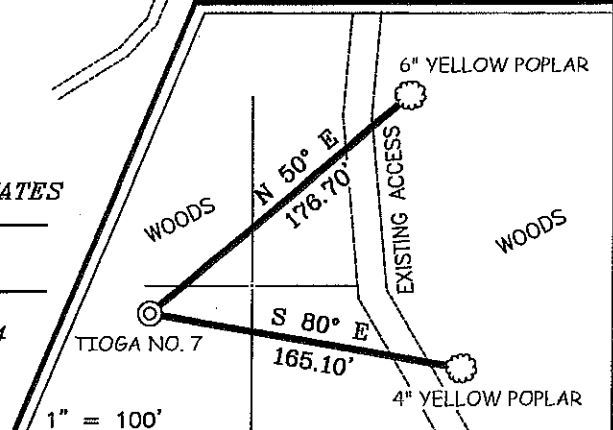
# PARDEE LEASE 18,600 ACRES ± WELL NO. TIOGA #7



### NOTES ON SURVEY

1. TIES TO WELLS AND CORNERS ARE BASED ON GRID NORTH FOR THE WV STATE PLANE COORDINATE SYSTEM SOUTH ZONE NAD '27.
2. TIES TO REFERENCES ARE BASED ON MAGNETIC NORTH 08/13/08.
3. LEASE BOUNDARY SHOWN HEREON TAKEN FROM DEED BOOK 42 AT PAGE 264.
4. SURFACE OWNER AND ADJOINER INFORMATION TAKEN FROM THE ASSESSOR AND COUNTY CLERK RECORDS OF NICHOLAS COUNTY IN JULY, 2008.
5. WELL LAT./LONG. (NAD'27) ESTABLISHED BY DGPS(SUBMETER MAPPING GRADE).

### REFERENCES




**WELL NO. 7  
STATE PLANE COORDINATES  
(SOUTH ZONE)**  
(N) 516,345  
(E) 2,079,783  
LAT=(N) 38.41770  
LONG=(W) 80.72154



I THE UNDERSIGNED, HEREBY CERTIFY THAT THIS PLAT IS CORRECT TO THE BEST OF MY KNOWLEDGE AND BELIEF AND SHOWS ALL THE INFORMATION REQUIRED BY LAW AND THE REGULATIONS ISSUED AND PRESCRIBED BY THE DIVISION OF ENVIRONMENTAL PROTECTION.

P.S. 677

*Gregory A. Smith*



(+) DENOTES LOCATION OF WELL ON UNITED STATES TOPOGRAPHIC MAPS.

DATE SEPTEMBER 11, 20 08

OPERATORS WELL NO. TIOGA #7

API WELL NO. 47-67-009-11  
STATE COUNTY PERMIT

**CANCELLED**

MINIMUM DEGREE OF ACCURACY 1/2500 FILE NO. 5769P7R (259-32)

PROVEN SOURCE OF ELEVATION DGPS (SUBMETER MAPPING GRADE) SCALE 1" = 500'

STATE OF WEST VIRGINIA  
DIVISION OF ENVIRONMENTAL PROTECTION  
OFFICE OF OIL AND GAS



WELL TYPE: OIL  GAS  LIQUID INJECTION  WASTE DISPOSAL  IF "GAS" PRODUCTION  STORAGE  DEEP  SHALLOW

LOCATION: ELEVATION 2,464' WATERSHED CLEAR FORK

DISTRICT HAMILTON COUNTY NICHOLAS QUADRANGLE TIOGA 7.5'

SURFACE OWNER PARDEE & CURTAIN REALTY, LLC ACREAGE 12,404.2±

ROYALTY OWNER PARDEE MINERALS, LLC LEASE ACREAGE 18,600±

PROPOSED WORK: LEASE NO. 47-12427

DRILL  CONVERT  DRILL DEEPER  REDRILL  FRACTURE OR STIMULATE  PLUG OFF OLD FORMATION  PERFORATE NEW FORMATION  PLUG AND ABANDON  CLEAN OUT AND REPLUG  OTHER

PHYSICAL CHANGE IN WELL (SPECIFY) TARGET FORMATION MARCELLUS ESTIMATED DEPTH 7551'

WELL OPERATOR CABOT OIL & GAS CORP. DESIGNATED AGENT THOMAS S. LIBERATORE

ADDRESS 900 LEE STREET EAST, SUITE 1500 ADDRESS 900 LEE STREET EAST, SUITE 1500  
CHARLESTON, WV 25301 CHARLESTON, WV 25301

**09/21/2012**

COUNTY NAME PERMIT

OK 9A