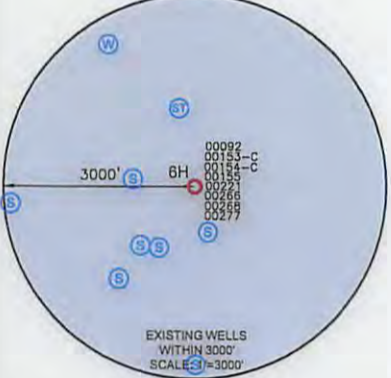
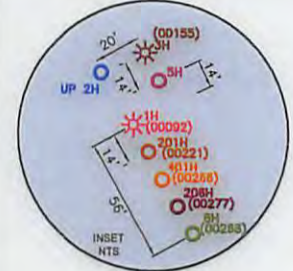


Latitude: 40°07'30" SURFACE HOLE 5945'
 Latitude: 40°05'00" BOTTOM HOLE 2,580'

JACKSON SURVEYING INC.
 P.O. Box 1460
 677 W. Main St.
 Clarksburg, WV 26302
 304-623-5851

SURFACE HOLE LOCATION (SHL):
UTM (NAD83, ZONE 17, METERS): NORTHING: 4,437,279.368 EASTING: 530,157.565
LANDING POINT (LPL):
UTM (NAD83, ZONE 17, METERS): NORTHING: 4,436,925.400 EASTING: 529,698.953
BOTTOM HOLE LOCATION (BHL):
UTM (NAD83, ZONE 17, METERS): NORTHING: 4,433,512.755 EASTING: 531,199.416

GRID NORTH
 UTM, NAD83 DATUM, ZONE 17, US FT



LINE	BEARING	DISTANCE	DESCRIPTION	MONUMENT
L1	N 11°49'28" E	1441.08'	SHL TO LANDMARK	FD. 5/8" REBAR
L2	N 55°23'48" E	1208.82'	SHL TO LANDMARK	FD. 5/8" REBAR
LINE	BEARING	DISTANCE	CURVE LENGTH	DESCRIPTION
L3	S 52°20'17" W	1,900.67'	2287.89'	SHL TO LP


- WELL RESTRICTIONS**
- NO OCCUPIED DWELLINGS > 2500 SQ FT. WITHIN 625 FEET OF CENTER OF PAD.
 - NO AGRICULTURE BUILDINGS > 2500 SQ FT. WITHIN 625 FEET OF CENTER OF PAD.
 - WATER WELLS OR DEVELOPED SPRINGS ARE WITHIN 250 FEET OF PROPOSED WELL.
 - PERENNIAL STREAMS, LAKES, PONDS, OR RESERVOIRS WITHIN 100 FEET OF THE LIMITS OF DISTURBANCE.
 - NO NATURALLY PRODUCING TROUT STREAM WITHIN 300 FEET OF LIMITS OF DISTURBANCE.
 - NO GROUND INTAKE OR PUBLIC WATER SUPPLY WITHIN 1000 FEET OF WELL PAD, LIMITS OF DISTURBANCE, E & S CONTROLS OR PUBLIC WATER SUPPLY.

NOTES ON SURVEY

- SURFACE AND ROYALTY OWNER INFORMATION AND THEIR BOUNDARIES SHOWN HEREON WERE PLOTTED FROM DEEDS AND/OR TAX PARCEL MAPS PROVIDED BY CLIENT AND/OR FIELD LOCATIONS.
- THIS PLAT DOES NOT REPRESENT A BOUNDARY SURVEY OF THE PARCELS SHOWN HEREON.
- ALL INSETS ARE GRID NORTH UNLESS OTHERWISE DEPICTED.

I, THE UNDERSIGNED, HEREBY CERTIFY THAT THIS PLAT IS CORRECT TO THE BEST OF MY KNOWLEDGE AND BELIEF AND SHOWS ALL THE INFORMATION REQUIRED BY LAW AND REGULATIONS ISSUED AND PRESCRIBED BY THE DEPARTMENT OF ENVIRONMENTAL PROTECTION.

P.S. 708 *David L Jackson*



(+) DENOTES LOCATION OF WELL ON UNITED STATES TOPOGRAPHIC MAPS
 WVDEP
 OFFICE OF OIL & GAS
 601 57TH STREET
 CHARLESTON, WV 25034

MINIMUM DEGREE OF ACCURACY: 1/200
 PROVEN SURVEY SOURCE OF GRADE GPS ELEVATION: (NAVD 88, US FT)

COMPANY: **SWN** Production Company, LLC
SWN Production Company™

TIMMY MINCH OHI
 OPERATOR'S WELL #: 6H
 API WELL #: 47 STATE 069 COUNTY 00268 PERMIT

WELL TYPE: OIL WASTE DISPOSAL PRODUCTION DEEP GAS LIQUID INJECTION STORAGE SHALLOW

WATERSHED: BROWNS RUN OF PETERS RUN OF WHEELING CREEK (HUC-10) ELEVATION: 1208.1'

DISTRICT: TRIADELPHIA COUNTY: OHIO QUADRANGLE: WHEELING, WV

SURFACE OWNER: TIMMY B. MINCH & AMY L. MINCH ACREAGE: ±254.38

OIL & GAS ROYALTY OWNER: TIMMY B. MINCH & AMY L. MINCH ACREAGE: ±254.38

DRILL DRILL DEEPER REDRILL FRACTURE OR STIMULATE PLUG OFF OLD FORMATION PERFORATE NEW FORMATION

CONVERT PLUG & ABANDON CLEAN OUT & REPLUG OTHER CHANGE (SPECIFY)

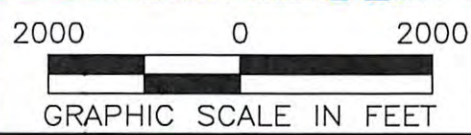
TARGET FORMATION: MARCELLUS ESTIMATED DEPTH: 6,255 IVD 18,976 IMD

WELL OPERATOR: SWN PRODUCTION COMPANY, LLC DESIGNATED AGENT: DEE SOUTHALL
 ADDRESS: P.O. BOX 1300 ADDRESS: P.O. BOX 1300
 CITY: JANE LEW STATE: WV ZIP CODE: 26378 CITY: JANE LEW STATE: WV ZIP CODE: 26378

LEGEND:	— SURVEYED BOUNDARY	— DATE: 04-19-2018
○ PROPOSED SURFACE HOLE / BOTTOM HOLE	— DRILLING UNIT	— DRAWN BY: N. MANO
★ EXISTING / PRODUCING WELLHEAD	— LEASE BOUNDARY	— SCALE: 1" = 2000'
LPL ★ LANDING POINT LOCATION	— PROPOSED PATH	— DRAWING NO:
⊙ EXISTING WATER WELL		— WELL LOCATION PLAT
⊙ EXISTING SPRING		

4706900268

JACKSON SURVEYING
INC.
P.O. Box 1460
677 W. Main St.
Clarksburg, WV 26302
304-623-5851



NOTES ON SURVEY

1. SURFACE AND ROYALTY OWNER INFORMATION AND THEIR BOUNDARIES SHOWN HEREON WERE PLOTTED FROM DEEDS AND/OR TAX PARCEL MAPS PROVIDED BY CLIENT AND/OR FIELD LOCATIONS.
2. THIS PLAT DOES NOT REPRESENT A BOUNDARY SURVEY OF THE PARCELS SHOWN HEREON.
4. ALL INSETS ARE GRID NORTH UNLESS OTHERWISE DEPICTED.

LEGEND:

- PROPOSED SURFACE HOLE / BOTTOM HOLE
- ☼ EXISTING / PRODUCING WELLHEAD
- LPLx LANDING POINT LOCATION
- 🌊 FLOOD PLAIN
- ACCESSED
- PUBLIC ROAD
- ACCESS ROAD TO PREV. SITE
- == LEASE BOUNDARY
- PROPOSED PATH
- ASDRILLED PATH

05/25/2018

WELL OPERATOR: SWN PRODUCTION COMPANY, LLC	WELL (FARM) NAME: TIMMY MINCH OHI	WELL # 6H	SERIAL #
ADDRESS: P.O. BOX 1300 JANE LEW, WV 26378	COUNTY - CODE OHIO - 069	DISTRICT; TRIADELPHIA	
SURFACE OWNER: TIMMY B. MINCH & AMY L. MINCH	USGS 7 1/2 QUADRANGLE MAP NAME WHEELING, WV		