



---

west virginia department of environmental protection

---

Office of Oil and Gas  
601 57<sup>th</sup> Street, S.E.  
Charleston, WV 25304  
(304) 926-0450  
fax: (304) 926-0452

Harold D. Ward, Cabinet Secretary  
[www.dep.wv.gov](http://www.dep.wv.gov)

Thursday, May 11, 2023  
WELL WORK PLUGGING PERMIT  
Vertical Plugging

UNKNOWN - DEP PAID PLUGGING CONTRACT  
601 57TH STREET

CHARLESTON, WV 25304

Re: Permit approval for 2  
47-073-00094-00-00

This well work permit is evidence of permission granted to perform the specified well work at the location described on the attached pages and located on the attached plat, subject to the provisions of Chapter 22 of the West Virginia Code of 1931, as amended, and all rules and regulations promulgated thereunder, and to any additional specific conditions and provisions outlined in the pages attached hereto. Notification shall be given by the operator to the Oil and Gas Inspector at least 24 hours prior to the construction of roads, locations, and/or pits for any permitted work. In addition, the well operator shall notify the same inspector 24 hours before any actual well work is commenced and prior to running and cementing casing. Spills or emergency discharges must be promptly reported by the operator to 1-800-642-3074 and to the Oil and Gas Inspector.

Upon completion of the plugging well work, the above named operator will reclaim the site according to the provisions of WV Code 22-6-30. Please be advised that form WR-38, Affidavit of Plugging and Filling Well, is to be submitted to this office within 90 days of completion of permitted well work, as should form WR-34 Discharge Monitoring Report within 30 days of discharge of pits, if applicable. Failure to abide by all statutory and regulatory provisions governing all duties and operations hereunder may result in suspension or revocation of this permit and, in addition, may result in civil and/or criminal penalties being imposed upon the operators.

Per 35 CSR 4-5.2.g this permit will expire in two (2) years from the issue date unless permitted well work is commenced. If there are any questions, please feel free to contact me at (304) 926- 0450.

James A. Martin  
Chief

Operator's Well Number: 2  
Farm Name: COX, JACOB & NINA  
U.S. WELL NUMBER: 47-073-00094-00-00  
Vertical Plugging  
Date Issued: 5/11/2023

Promoting a healthy environment.

06/30/2023

## PERMIT CONDITIONS

West Virginia Code §22-6-11 allows the Office of Oil and Gas to place specific conditions upon this permit. Permit conditions have the same effect as law. Failure to adhere to the specified permit conditions may result in enforcement action.

### CONDITIONS

---

1. In the event of an accident or explosion causing loss of life or serious personal injury in or about the well or while working on the well, the well operator or its contractor shall give notice, stating the particulars of the accident or explosion, to the oil and gas inspector and the Chief within twenty-four (24) hours.
2. Well work activities shall not constitute a hazard to the safety of persons.
3. Notification shall be given by the operator to the Oil and Gas Inspector at least 24 hours prior to the construction of roads, locations and/or pits for any permitted work. In addition, the well operator shall notify the same inspector 24 hours before any actual well work is commenced and prior to running and cementing casing.

06/30/2023

1) Date \_\_\_\_\_, 20\_\_\_\_\_  
2) Operator's  
Well No. COX, JACOB & NINA 2  
3) API Well No. 47-073 - 00094

STATE OF WEST VIRGINIA  
DEPARTMENT OF ENVIRONMENTAL PROTECTION  
OFFICE OF OIL AND GAS

APPLICATION FOR A PERMIT TO PLUG AND ABANDON

4) Well Type: Oil X / Gas X / Liquid injection \_\_\_\_\_ / Waste disposal \_\_\_\_\_ /  
(If "Gas, Production X or Underground storage \_\_\_\_\_) Deep \_\_\_\_\_ / Shallow X

5) Location: Elevation 780' Watershed McKim Creek  
District Lafayette County Pleasants Quadrangle Ellenboro

6) Well Operator Unknown - DEP Paid Plugging Contract WVDEP 7) Designated Agent H. Jason Harmon  
Address 601 57th Street Address 601 57th Street  
Charleston, WV 25304 Charleston, WV 25304

8) Oil and Gas Inspector to be notified 9) Plugging Contractor  
Name Isaiah M. Richards Name Unlimited Energy Services, LLC  
Address 114 Turkey Lick Road Address 264 Industrial Park Road  
West Union, WV 26456 Jane Lew, WV 26378

10) Work Order: The work order for the manner of plugging this well is as follows:  
Check pressures on all casing with a gauge. Blow down the well into a grounded tank with a secure line.  
Begin plugging and abandonment operations. Pull rods and tubing. Load 6 5/8" casing with fresh water.  
RIH Wireline. Run CBL on 6 5/8" casing from 925'-surface. Determine free point on 6 5/8" casing.  
TIH w/ tubing to 1680', set 755' Class A cement plug from 1680' to 925' (gas shown at 1338', oil shown at 1660', elevation at 780').  
Cut 6 5/8" CSG at free point TOOH w/ CSG. TIH w/ tubing to 925'.  
Set Class A cement plug from 925'-0'. WOC.

Top off well to surface with solid cement as needed. Erect monument with API #, date plugged, and company name. Reclaim location and road to WVDEP specifications.

RECEIVED  
Office of Oil and Gas  
APR 21 2023  
WV Department of  
Environmental Protection

Notification must be given to the district oil and gas inspector 24 hours before permitted work can commence.

Work order approved by inspector  Date 04/20/2023

06/30/2023

4707300094P

073-0094

RECEIVED  
Office of Oil and Gas  
APR 21 2023  
WV Department of Environmental Protection

06/30/2023



Formation	Color	Hard or Soft	Top	Bottom	Oil, Gas or Water	Depth Found	Remarks
Slate	white	soft	980	1035			
first salt sand		hard	1085	1060			
		soft	1060	1095			
Slate	black	soft	1095	1130			
second salt sand		soft	1130	1270			
		hard	1270	1285	little gas	1335 to 1340	
Slate	green	hard	1285	1332			
limy	brown	hard	1332	1400			
third salt sand	white	soft	1345	1410			
		hard	1400	1505			
Slate		soft	1410	1525			
		hard	1525	1575	oil	1650 to 1660	
Slate	black	soft	1575	1650			
		hard	1650	1660			
Slate	maroon	hard	1660	1680			
		soft	1680				
lime	white	hard					
sand	Remier						
Slate							

Date Apr 18-1938 1138

APPROVED Cal. Turan oil Co Owner

By Prof. Powell  
(Title)



WW-4A  
Revised 6-07

1) Date: \_\_\_\_\_  
2) Operator's Well Number  
COX, JACOB & NINA 2  
3) API Well No.: 47 - 073 - 00094

STATE OF WEST VIRGINIA  
DEPARTMENT OF ENVIRONMENTAL PROTECTION, OFFICE OF OIL AND GAS  
NOTICE OF APPLICATION TO PLUG AND ABANDON A WELL


4) Surface Owner(s) to be served:	5) (a) Coal Operator
(a) Name <u>James Brown</u>	Name _____
Address <u>102 George Street, Saint Marys WV 26170</u>	Address _____
<u>Rex Anderson, Jr.</u>	
(b) Name <u>1239 Pine Grove Road, Saint Marys WV 26170</u>	(b) Coal Owner(s) with Declaration
Address <u>Carla Starcher</u>	Name <u>David Paul Resources, LLC</u>
<u>34 Meadowcrest Drive, Parkersburg WV 26104</u>	Address <u>71714 Ayrshire Lane, Boca Raton FL 33486-1419</u>
	<u>Rea William M, Jr.</u>
(c) Name <u>David Winans</u>	Name <u>PO Box 306, Saint Marys WV 26170-0306</u>
Address <u>565 Old River Road, Little Hocking OH 45742</u>	Address <u>Recon Resources, LLC, dba Recon Royalties</u>
	<u>25 Highland Park Village 100-3, Dallas TX 75205-2789</u>
6) Inspector <u>Isaiah M. Richards</u>	(c) Coal Lessee with Declaration
Address <u>114 Turkey Lick Road</u>	Name _____
<u>West Union, WV 26456</u>	Address _____
Telephone <u>304-205-3032</u>	

TO THE PERSONS NAMED ABOVE: You should have received this Form and the following documents:

- (1) The application to Plug and Abandon a Well on Form WW-4B, which sets out the parties involved in the work and describes the well its and the plugging work order; and
- (2) The plat (surveyor's map) showing the well location on Form WW-6.

The reason you received these documents is that you have rights regarding the application which are summarized in the instructions on the reverses side. However, you are not required to take any action at all.

Take notice that under Chapter 22-6 of the West Virginia Code, the undersigned well operator proposes to file or has filed this Notice and Application and accompanying documents for a permit to plug and abandon a well with the Chief of the Office of Oil and Gas, West Virginia Department of Environmental Protection, with respect to the well at the location described on the attached Application and depicted on the attached Form WW-6. Copies of this Notice, the Application, and the plat have been mailed by registered or certified mail or delivered by hand to the person(s) named above (or by publication in certain circumstances) on or before the day of mailing or delivery to the Chief.



Well Operator Unknown - DEP Paid Plugging Contract WVDEP  
 By: Matthew A. Yearsley  
 Its: Coastal Drilling East, LLC, Plugging Contractor  
 Address 130 Meadow Ridge Road  
Mt. Morris, Pennsylvania 15349  
 Telephone 304-291-0175

RECEIVED  
Office of Oil and Gas

Subscribed and sworn before me this 12 day of April 2023  
Christopher Andrew Willis Notary Public

APR 21 2023

My Commission Expires June 8, 2027

WV Department of  
Environmental Protection

Oil and Gas Privacy Notice

The Office of Oil and Gas processes your personal information, such as name, address and phone number, as a part of our regulatory duties. Your personal information may be disclosed to other State agencies or third parties in the normal course of business or as needed to comply with statutory or regulatory requirements, including Freedom of Information Act requests. Our office will appropriately secure your personal information. If you have any questions about our use of your personal information, please contact DEP's Chief Privacy Officer at [depprivacyofficer@wv.gov](mailto:depprivacyofficer@wv.gov).

06/30/2023



4707300094P

P. WAYNE AMMONS  
UNLIMITED ENERGY SERVICES, LLC  
264 INDUSTRIAL PARK ROAD  
JANE LEW, WEST VIRGINIA 26378

EG23059 COX, JACOB & NINA  
00094 - Plugging Permit Packet



7018 3090 0001 4398 4030  
7018 3090 0001 4398 4030

U.S. Postal Service<sup>™</sup>  
**CERTIFIED MAIL<sup>®</sup> RECEIPT**  
*Domestic Mail Only*

For delivery information, visit our website at [www.usps.com](http://www.usps.com)

**OFFICIAL USE**

Certified Mail Fee \$ \_\_\_\_\_

Extra Services & Fees (check box, add fees as appropriate)

Return Receipt (hardcopy) \$ \_\_\_\_\_

Return Receipt (electronic) \$ \_\_\_\_\_

Certified Mail Restricted Delivery \$ \_\_\_\_\_

Adult Signature Required \$ \_\_\_\_\_

Adult Signature Restricted Delivery \$ \_\_\_\_\_

Postage \$ \_\_\_\_\_

Total Postage and Fees \$ \_\_\_\_\_

Sent To: **James Brown**

Street and Apt. No: **102 George Street**

City, State, ZIP+4<sup>®</sup>: **Saint Marys, WV 26170**

PS Form 3800, October 2019

James Brown  
102 George Street  
Saint Marys, WV 26170

RECEIVED  
Office of Oil and Gas  
APR 21 2023  
WV Department of  
Environmental Protection

**SENDER: COMPLETE THIS SECTION**

1. Article Addressed to:

**James Brown**  
**102 George Street**  
**Saint Marys, WV 26170**

2. Article Number (Transfer from service label)

9590 9402 7364 2028 0237 73

**COMPLETE THIS SECTION ON DELIVERY**

A. Signature  Agent

Addressee

B. Received by (Printed Name) C. Date of Delivery

D. Is delivery address different from item 1?  Yes  No  
If YES, enter delivery address below:

3. Service Type

Adult Signature Restricted Delivery

Certified Mail<sup>®</sup>

Certified Mail Restricted Delivery

Collect on Delivery Restricted Delivery

Priority Mail Express<sup>®</sup>

Registered Mail<sup>™</sup>

Registered Mail Restricted Delivery

Signature Confirmation<sup>™</sup>

Signature Confirmation Restricted Delivery

06/30/2023

4707300094P

P. WAYNE AMMONS  
UNLIMITED ENERGY SERVICES, LLC  
264 INDUSTRIAL PARK ROAD  
JANE LEW, WEST VIRGINIA 26378

EG23059 COX, JACOB & NINA  
00094 - Plugging Permit Packet



7018 3090 0001 4398 4023  
7018 3090 0001 4398 4023

**U.S. Postal Service™**  
**CERTIFIED MAIL® RECEIPT**  
Domestic Mail Only

For delivery information, visit our website at [www.usps.com](http://www.usps.com)

**OFFICIAL USE**

Certified Mail Fee \$ \_\_\_\_\_

Extra Services & Fees (check box, add fee as appropriate)

Return Receipt (hardcopy) \$ \_\_\_\_\_

Return Receipt (electronic) \$ \_\_\_\_\_

Certified Mail Restricted Delivery \$ \_\_\_\_\_

Adult Signature Required \$ \_\_\_\_\_

Adult Signature Restricted Delivery \$ \_\_\_\_\_

Postage \$ \_\_\_\_\_

Total Postage and \$ \_\_\_\_\_

Sent To **Rex Anderson, Jr.**

Street and Apt. No **1239 Pine Grove Road**

City, State, ZIP+4® **Saint Marys, WV 26170**

PS Form 3800, 11/15

Rex Anderson, Jr.  
1239 Pine Grove Road  
Saint Marys, WV 26170

RECEIVED  
Office of Oil and Gas  
APR 21 2023  
WV Department of  
Environmental Protection

**SENDER: COMPLETE THIS SECTION**

1. Complete items 1, 2, and 3.  
2. Print your name and address on the reverse so that we can return the card to you.  
3. Attach this card to the back of the mailpiece, or on the front if space permits.

1. Article Addressed to:  
**Rex Anderson, Jr.**  
**1239 Pine Grove Road**  
**Saint Marys, WV 26170**

2. Article Number (Transfer from service label)  
9590 9402 7364 2028 0237 66

**COMPLETE THIS SECTION ON DELIVERY**

A. Signature  Agent   
 Addressee

B. Received by (Printed Name) C. Date of Delivery

D. Is delivery address different from item 1?  Yes  No  
If YES, enter delivery address below:

3. Service Type  
 Adult Signature Restricted Delivery  
 Certified Mail®  
 Collect on Delivery  
 Priority Mail Express®  
 Registered Mail™  
 Registered Mail Restricted Delivery  
 Signature Confirmation™  
 Signature Confirmation Restricted Delivery

06/30/2023

4707300094P

WAYNE AMMONS  
UNLIMITED ENERGY SERVICES, LLC  
64 INDUSTRIAL PARK ROAD  
ANE LEW, WEST VIRGINIA 26378

EG23059 COX, JACOB & NINA  
00094 - Plugging Permit Packet

Carla Starcher  
34 Meadowcrest Drive  
Parkersburg, WV 26104

RECEIVED  
Office of Oil and Gas  
APR 21 2023  
WV Department of  
Environmental Protection



7018 3090 0001 4398 4016  
7018 3090 0001 4398 4016

**U.S. Postal Service™**  
**CERTIFIED MAIL® RECEIPT**  
Domestic Mail Only

For delivery information, visit our website at [www.usps.com](http://www.usps.com)

**OFFICIAL USE**

Certified Mail Fee \$ \_\_\_\_\_

Extra Services & Fees (check box, add fee as appropriate)

<input type="checkbox"/> Return Receipt (hardcopy)	\$ _____
<input type="checkbox"/> Return Receipt (electronic)	\$ _____
<input type="checkbox"/> Certified Mail Restricted Delivery	\$ _____
<input type="checkbox"/> Adult Signature Required	\$ _____
<input type="checkbox"/> Adult Signature Restricted Delivery	\$ _____

Postage \$ \_\_\_\_\_

Total Postage and Postmark Here \$ \_\_\_\_\_

Sent To **Carla Starcher**

Street and Apt. No. **34 Meadowcrest Drive**

City, State, ZIP+4® **Parkersburg, WV 26104**

<b>SENDER: COMPLETE THIS SECTION</b>		<b>COMPLETE THIS SECTION ON DELIVERY</b>	
1. Article Addressed to:  <b>Carla Starcher</b> <b>34 Meadowcrest Drive</b> <b>Parkersburg, WV 26104</b>		A. Signature <input checked="" type="checkbox"/> Agent <input type="checkbox"/> Addressee	
2. Complete items 1, 2, and 3. 3. Print your name and address on the reverse so that we can return the card to you. 4. Attach this card to the back of the mailpiece, or on the front if space permits.		B. Received by (Printed Name) C. Date of Delivery	
5. Article Number (Transfer from service label)  9590 9402 7364 2028 0237 59		D. Is delivery address different from item 1? <input type="checkbox"/> Yes <input type="checkbox"/> No If YES, enter delivery address below:	
6. Service Type <input type="checkbox"/> Adult Signature <input type="checkbox"/> Adult Signature Restricted Delivery <input type="checkbox"/> Certified Mail® <input type="checkbox"/> Certified Mail Restricted Delivery <input type="checkbox"/> Collect on Delivery <input type="checkbox"/> Collect on Delivery Restricted Delivery		<input type="checkbox"/> Priority Mail Express® <input type="checkbox"/> Registered Mail™ <input type="checkbox"/> Registered Mail Restricted Delivery <input type="checkbox"/> Signature Confirmation™ <input type="checkbox"/> Signature Confirmation Restricted Delivery	

06/30/2023

4707300094P

RECEIVED  
Office of Oil and Gas

APR 21 2023

WV Department of  
Environmental Protection

David Winans  
565 Old River Road  
Little Hocking, OH 45742

WAYNE AMMONS  
UNLIMITED ENERGY SERVICES, LLC  
64 INDUSTRIAL PARK ROAD  
LANE LEW, WEST VIRGINIA 26378

E23059 COX, JACOB & NINA  
30094 - Plugging Permit Packet



7018 3090 0001 4398 4009  
7018 3090 0001 4398 4009

U.S. Postal Service™  
**CERTIFIED MAIL® RECEIPT**  
Domestic Mail Only

For delivery information, visit our website at [www.usps.com](http://www.usps.com)

**OFFICIAL USE**

Certified Mail Fee: \_\_\_\_\_

Extra Services & Fees (check box, add fee as appropriate)

<input type="checkbox"/> Return Receipt (hardcopy)	\$ _____
<input type="checkbox"/> Return Receipt (electronic)	\$ _____
<input type="checkbox"/> Certified Mail Restricted Delivery	\$ _____
<input type="checkbox"/> Adult Signature Required	\$ _____
<input type="checkbox"/> Adult Signature Restricted Delivery	\$ _____

Postage: \_\_\_\_\_

Total Postage, net: \_\_\_\_\_

Sent To: **David Winans**  
Street and Apt. No: **565 Old River Road**  
City, State, ZIP+4: **Little Hocking, OH 45742**

Postmark: \_\_\_\_\_  
Date: \_\_\_\_\_

**SENDER: COMPLETE THIS SECTION**

- Complete items 1, 2, and 3.
- Print your name and address on the reverse so that we can return the card to you.
- Attach this card to the back of the mailpiece, or on the front if space permits.

1. Article Addressed to:

David Winans  
565 Old River Road  
Little Hocking, OH 45742



2. Article Number (transfer from service label)  
9590 9402 7364 2028 0237 42

**COMPLETE THIS SECTION ON DELIVERY**

- A. Signature  Agent
- Addressee
- B. Received by (Printed Name) \_\_\_\_\_
- C. Date of Delivery \_\_\_\_\_

D. Is delivery address different from item 1?  Yes  No  
If YES, enter delivery address below: \_\_\_\_\_

3. Service Type
- Adult Signature
  - Adult Signature Restricted Delivery
  - Certified Mail®
  - Certified Mail Restricted Delivery
  - Collect on Delivery
  - Priority Mail Express®
  - Registered Mail™
  - Registered Mail Restricted Delivery
  - Signature Confirmation™
  - Signature Confirmation™ Restricted Delivery

06/30/2023

4707300094P

WAYNE AMMONS  
UNLIMITED ENERGY SERVICES, LLC  
64 INDUSTRIAL PARK ROAD  
LANE LEW, WEST VIRGINIA 26378

EG23059 COX, JACOB & NINA  
00094 - Plugging Permit Packet

David Paul Resources, LLC  
71714 Ayrshire Lane  
Boca Raton, FL 33496-1419

RECEIVED  
Office of Oil and Gas  
APR 21 2023  
WV Department of  
Environmental Protection



7018 3090 0001 4398 3996  
7018 3090 0001 4398 3996

U.S. Postal Service  
**CERTIFIED MAIL® RECEIPT**  
*Domestic Mail Only*

For delivery information, visit our website at [www.usps.com](http://www.usps.com)

**OFFICIAL USE**

Certified Mail Fee: \_\_\_\_\_  
 Return Receipt (hardcopy)   
 Return Receipt (electronic)   
 Certified Mail Restricted Delivery   
 Adult Signature Required   
 Adult Signature Restricted Delivery

Postage: \_\_\_\_\_  
 Total Postage and Fees: \_\_\_\_\_

Send To: **David Paul Resources, LLC**  
**71714 Ayrshire Lane**  
**Boca Raton, FL 33496-1419**

**SENDER: COMPLETE THIS SECTION**

1. Article Addressed to:  
**David Paul Resources, LLC**  
**71714 Ayrshire Lane**  
**Boca Raton, FL 33496-1419**

2. Article Number (Transfer from service label)  
 9590 9402 7364 2028 0237 35

3. Complete items 1, 2, and 3.  
 Print your name and address on the reverse so that we can return the card to you.  
 Attach this card to the back of the mailpiece, or on the front if space permits.

**COMPLETE THIS SECTION ON DELIVERY**

A. Signature  Agent   
 Addressee

B. Received by (Printed Name) \_\_\_\_\_ C. Date of Delivery \_\_\_\_\_

D. Is delivery address different from item 1?  Yes  No  
 If YES, enter delivery address below: \_\_\_\_\_

3. Service Type  
 Adult Signature  
 Adult Signature Restricted Delivery  
 Certified Mail®  
 Certified Mail Restricted Delivery  
 Collect on Delivery  
 Collect on Delivery Restricted Delivery  
 Priority Mail Express®  
 Registered Mail™  
 Registered Mail Restricted Delivery  
 Signature Confirmation™  
 Signature Confirmation Restricted Delivery

06/30/2023

4707300094P


WAYNE AMMONS

UNLIMITED ENERGY SERVICES, LLC  
14 INDUSTRIAL PARK ROAD  
LINE LEW, WEST VIRGINIA 26378

623059 COX, JACOB & NINA  
0094 - Plugging Permit Packet

Rea William M, Jr.  
PO Box 306  
Saint Marys, WV 26170-0306

RECEIVED  
Office of Oil and Gas  
APR 21 2023  
WV Department of  
Environmental Protection



7018 3090 0001 4398 3989  
7018 3090 0001 4398 3989

U.S. Postal Service™  
**CERTIFIED MAIL® RECEIPT**  
Domestic Mail Only

For delivery information, visit our website at [www.usps.com](http://www.usps.com)

**OFFICIAL USE**

Certified Mail Fee \$

Extra Services & Fees (check box, add fees as appropriate)

Return Receipt (hardcopy) \$

Return Receipt (electronic) \$

Certified Mail Restricted Delivery \$

Adult Signature Required \$

Adult Signature Restricted Delivery \$

Postage \$

Total Postage and Fees \$

Postmark Here

Sent To: **Rea William M, Jr.**  
Street and Apt. No: **PO Box 306**  
City, State, ZIP+4: **Saint Marys, WV 26170-0306**

**COMPLETE THIS SECTION ON DELIVERY**

A. Signature  Agent  Addressee

B. Received by (Printed Name) C. Date of Delivery

D. Is delivery address different from item 1?  Yes  No  
If YES, enter delivery address below:

3. Service Type

Adult Signature Restricted Delivery

Certified Mail®

Certified Mail Restricted Delivery

Collect on Delivery

Collect on Delivery Restricted Delivery

Priority Mail Express®

Registered Mail™

Registered Mail Restricted Delivery

Signature Confirmation™

Signature Confirmation Restricted Delivery

**SENDER: COMPLETE THIS SECTION**

1. Article Addressed to:

Complete items 1, 2, and 3.

Print your name and address on the reverse so that we can return the card to you.

Attach this card to the back of the mailpiece, or on the front if space permits.

Rea William M, Jr.  
PO Box 306  
Saint Marys, WV 26170-0306

2. Article Number (Transfer from service label)

9590 9402 7364 2028 0237 28

06/30/2023

4707300094P

Recon Resources  
LLC, dba Recon Royalties  
25 Highland Park Village 100-3  
Dallas, TX 75205-2789

RECEIVED  
Office of Oil and Gas  
APR 21 2023  
WV Department of  
Environmental Protection



7018 3090 0001 4398 3972  
7018 3090 0001 4398 3972

U.S. Postal Service™  
**CERTIFIED MAIL® RECEIPT**  
Domestic Mail Only

For delivery information, visit our website at [www.usps.com](http://www.usps.com)®.

**OFFICIAL USE**

Certified Mail Fee  
\$  
Extra Services & Fees (check box, add fee as appropriate)  
 Return Receipt (hardcopy) \$  
 Return Receipt (electronic) \$  
 Certified Mail Restricted Delivery \$  
 Adult Signature Required \$  
 Adult Signature Restricted Delivery \$

Postmark  
Here

Postage  
\$  
Total Postage and Fees  
\$

Sent To  
Street and Apt. No.  
City, State, ZIP+4®  
Recon Resources  
LLC, dba Recon Royalties  
25 Highland Park Village 100-3  
Dallas, TX 75205-2789

PS Form 3800, A

P. WAYNE AMMONS  
JNLIMITED ENERGY SERVICES, LLC  
264 INDUSTRIAL PARK ROAD  
JANE LEW, WEST VIRGINIA 26378


EG23059 COX, JACOB & NINA  
00094 - Plugging Permit Packet

**SENDER: COMPLETE THIS SECTION**

- Complete items 1, 2, and 3.
- Print your name and address on the reverse so that we can return the card to you.
- Attach this card to the back of the mailpiece, or on the front if space permits.

1. Article Addressed to:

Recon Resources  
LLC, dba Recon Royalties  
25 Highland Park Village 100-3  
Dallas, TX 75205-2789



9590 9402 7364 2028 0237 11  
2. Article Number (Transfer from service label)

**COMPLETE THIS SECTION ON DELIVERY**

A. Signature  Agent   
 Addressee   
B. Received by (Printed Name) C. Date of Delivery

D. Is delivery address different from item 1?  Yes  No  
If YES, enter delivery address below:

3. Service Type
- Adult Signature
  - Adult Signature Restricted Delivery
  - Certified Mail®
  - Certified Mail Restricted Delivery
  - Collect on Delivery
  - Collect on Delivery Restricted Delivery
  - Priority Mail Express®
  - Registered Mail™
  - Registered Mail Restricted Delivery
  - Signature Confirmation™
  - Signature Confirmation Restricted Delivery

06/30/2023

**SURFACE OWNER WAIVER**

Operator's Well  
Number

COX, JACOB & NINA 2

**INSTRUCTIONS TO SURFACE OWNERS NAMED ON PAGE WW4-A**

The well operator named on page WW-4A is applying for a permit from the State to plug and abandon a well. (Note: If the surface tract is owned by more than three persons, then these materials were served on you because your name appeared on the Sheriff's tax ticket on the land or because you actually occupy the surface tract. In either case, you may be the only owner who will actually receive these materials.) See Chapter 22 of the West Virginia Code. Well work permits are valid for 24 months. If you do not own any interest in the surface tract, please forward these materials to the true owner immediately if you know who it is. Also, please notify the well operator and the Office of Oil and Gas.

**NOTE: YOU ARE NOT REQUIRED TO FILE ANY COMMENT.**

**WHERE TO FILE COMMENTS AND OBTAIN ADDITIONAL INFORMATION:**

Chief, Office of Oil and Gas  
Department of Environmental Protection  
601 57<sup>th</sup> St. SE  
Charleston, WV 25304  
(304) 926-0450

**Time Limits and methods for filing comments.** The law requires these materials to be served on or before the date the operator files his Application. You have **FIVE (5) DAYS** after the filing date to file your comments. Comments must be filed in person or received in the mail by the Chief's office by the time stated above. You may call the Chief's office to be sure of the date. Check with your postmaster to ensure adequate delivery time or to arrange special expedited handling. If you have been contacted by the well operator and you have signed a "voluntary statement of no objection" to the planned work described in these materials, then the permit may be issued at any time.

**Comments must be in writing.** Your comments must include your name, address and telephone number, the well operator's name and well number and the approximate location of the proposed well site including district and county from the application. You may add other documents, such as sketches, maps or photographs to support your comments.

The Chief has the power to deny or condition a well work permit based on comments on the following grounds:

- 1) The proposed well work will constitute a hazard to the safety of persons.
- 2) The soil erosion and sediment control plan is not adequate or effective;
- 3) Damage would occur to publicly owned lands or resources;
- 4) The proposed well work fails to protect fresh water sources or supplies;
- 5) The applicant has committed a substantial violation of a previous permit or a substantial violation of one or more of the rules promulgated under Chapter 22, and has failed to abate or seek review of the violation..."

**If you want a copy of the permit as it is issued or a copy of the order denying the permit, you should request a copy from the Chief.**

**VOLUNTARY STATEMENT OF NO OBJECTION**

I hereby state that I have read the instructions to surface owners and that I have received copies of a Notice and Application For A Permit To Plug And Abandon on Forms WW-4A and WW-4B, and a survey plat.

I further state that I have no objection to the planned work described in these materials, and I have no objection to a permit being issued on those materials.

FOR EXECUTION BY A NATURAL PERSON  
ETC.

FOR EXECUTION BY A CORPORATION,

	Date	Name	
Signature		By	<div style="border: 1px solid black; padding: 2px; display: inline-block;">RECEIVED Office of Oil and Gas</div>
		Its	<div style="border: 1px solid black; padding: 2px; display: inline-block;">APR 21 2023 Date</div>
		Signature	<div style="border: 1px solid black; padding: 2px; display: inline-block;">WV Department Environmental Protection</div>
			Date

06/30/2023



WW-4B

4707300094P

API No. 47-073-00094  
Farm Name \_\_\_\_\_  
Well No. COX, JACOB & NINA 2

**INSTRUCTIONS TO COAL OPERATORS  
OWNERS AND LESSEE**

The well operator named on the obverse side of WW-4 (B) is about to abandon the well described in the enclosed materials and will commence the work of plugging and abandoning said well on the date the inspector is notified. Which date shall not be less than five days after the day on which this notice and application so mailed is received, or in due course should be received by the Department of Environmental Protection Office of Oil & Gas.

This notice and application is given to you in order that your respective representatives may be present at the plugging and filling of said well. You are further notified that whether you are represented or not the operator will proceed to plug and fill said well in the manner required by Section 24, Article 6, Chapter 22 of the Code and given in detail on obverse side of this application.

NOTE: If you wish this well to be plugged according to 22-6-24(d) then as per Regulation 35CSR4-13.9 you must complete and return to this office on form OB-16 "Request by Coal Operator, Owner, or Lessee for plugging" prior to the issuance of this plugging permit.

**WAIVER**

The undersigned coal operator \_\_\_\_/ owner \_\_\_\_/ lessee \_\_\_\_/ of the coal under this well location has examined this proposed plugging work order. The undersigned has no objection to the work proposed to be done at this location, provided, the well operator has complied with all applicable requirements of the West Virginia Code and the governing regulations.

Date: \_\_\_\_\_

By: \_\_\_\_\_

Its \_\_\_\_\_

RECEIVED  
Office of Oil and Gas  
APR 21 2023  
WV Department of  
Environmental Protection

06/30/2023

WW-9  
(5/16)

API Number 47 - 073 - 00094  
Operator's Well No. COX, JACOB & NINA 2

STATE OF WEST VIRGINIA  
DEPARTMENT OF ENVIRONMENTAL PROTECTION  
OFFICE OF OIL AND GAS  
FLUIDS/ CUTTINGS DISPOSAL & RECLAMATION PLAN

Operator Name Unknown - DEP Paid Plugging Contract WVDEP OP Code \_\_\_\_\_

Watershed (HUC 10) McKim Creek Quadrangle Ellenboro

Do you anticipate using more than 5,000 bbls of water to complete the proposed well work? Yes  No

Will a pit be used? Yes  No

If so, please describe anticipated pit waste: \_\_\_\_\_

Will a synthetic liner be used in the pit? Yes  No  If so, what ml.? \_\_\_\_\_

Proposed Disposal Method For Treated Pit Wastes:

- Land Application (if selected provide a completed form WW-9-GPP)
- Underground Injection ( UIC Permit Number \_\_\_\_\_ )
- Reuse (at API Number \_\_\_\_\_ )
- Off Site Disposal (Supply form WW-9 for disposal location)
- Other (Explain \_\_\_\_\_)

Will closed loop system be used? If so, describe: Yes. Gel will be circulated from tank through well bore and returned back to tank.

Drilling medium anticipated for this well (vertical and horizontal)? Air, freshwater, oil based, etc. Fresh water gel and/or cement

-If oil based, what type? Synthetic, petroleum, etc.

Additives to be used in drilling medium? Bentonite, Bicarbonate of soda

Drill cuttings disposal method? Leave in pit, landfill, removed offsite, etc. Removed offsite

-If left in pit and plan to solidify what medium will be used? (cement, lime, sawdust) \_\_\_\_\_

-Landfill or offsite name/permit number? Austin Master Services, LLC; AMS Martins Ferry Facility; WF ID #BELM-05; Permit #WF-2022-05

Permittee shall provide written notice to the Office of Oil and Gas of any load of drill cuttings or associated waste rejected at any West Virginia solid waste facility. The notice shall be provided within 24 hours of rejection and the permittee shall also disclose where it was properly disposed.

I certify that I understand and agree to the terms and conditions of the GENERAL WATER POLLUTION PERMIT issued on April 1, 2016, by the Office of Oil and Gas of the West Virginia Department of Environmental Protection. I understand that the provisions of the permit are enforceable by law. Violations of any term or condition of the general permit and/or other applicable law or regulation can lead to enforcement action.

I certify under penalty of law that I have personally examined and am familiar with the information submitted on this application form and all attachments thereto and that, based on my inquiry of those individuals immediately responsible for obtaining the information, I believe that the information is true, accurate, and complete. I am aware that there are significant penalties for submitting false information, including the possibility of fine or imprisonment.

Company Official Signature *Mick Goodwin*

Company Official (Typed Name) Mick Goodwin

Company Official Title President

RECEIVED  
Office of Oil and Gas

APR 21 2023


WV Department of  
Environmental Protection

Subscribed and sworn before me this 20th day of April, 2023

*Oliver Duncan*

Notary Public

My commission expires March 24th 2026



06/30/2023

Proposed Revegetation Treatment: Acres Disturbed Less than 1 acre Prevegetation pH \_\_\_\_\_

Lime 3 Tons/acre or to correct to pH 6.0

Fertilizer type 10-20-20 or Equivalent

Fertilizer amount 500 lbs/acre

Mulch 2 Tons/acre

**Seed Mixtures**

Temporary		Permanent	
Seed Type	lbs/acre	Seed Type	lbs/acre
		Fescue	30
		Clover	5
		Contractor Mix	10

**Attach:**

Maps(s) of road, location, pit and proposed area for land application (unless engineered plans including this info have been provided). If water from the pit will be land applied, provide water volume, include dimensions (L, W, D) of the pit, and dimensions (L, W), and area in acres, of the land application area.

Photocopied section of involved 7.5' topographic sheet.

Plan Approved by: 

Comments: No pits will be used. Remove oil & gas production debris [i.e., pumpjack, production tank(s), pipe, gas meter(s)] from the site. Properly reclaim, seed, and mulch all disturbed areas to DEP standards.

Title: OOG Inspector

Date: 04/20/2023

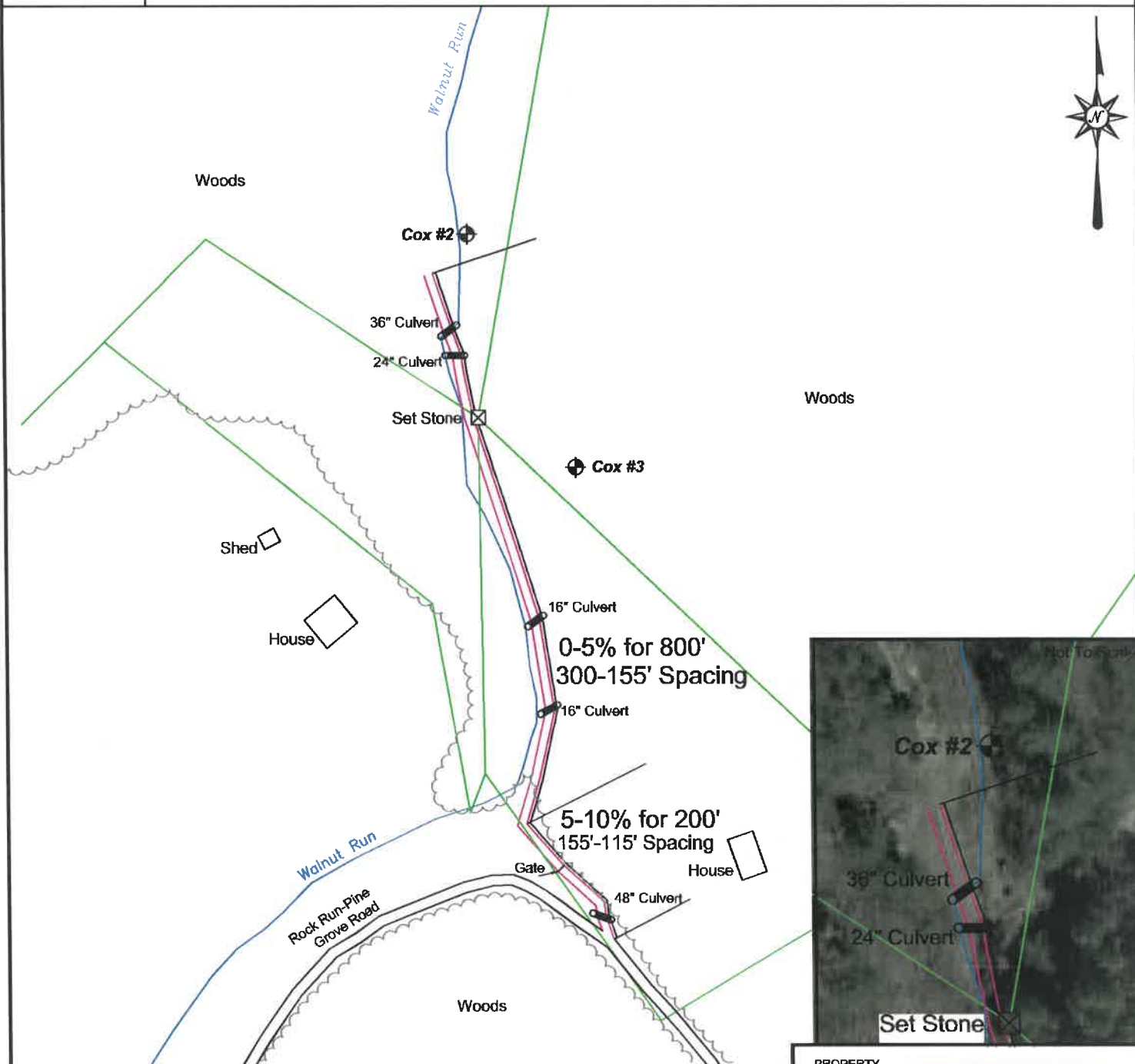
Field Reviewed? ( ) Yes (X) No

RECEIVED  
Office of Oil and Gas  
APR 27 2023  
Environmental

06/30/2023

WW-9

EG23059 (47-073-00094)



Unless otherwise noted, all roads shown hereon are existing and shall be maintained in accordance with WV D.E.P., Office of Oil and Gas Erosion and Sediment Control Field Manual as revised 5/2012. Entrances upon county/state roads shall be maintained in accordance with WV D.O.T. regulations, however, separate permits may be required by the WV D.O.T.

Sediment basins (traps) and appropriate erosion control barriers are to be constructed at all culverts and cross-drains as required in the aforementioned Erosion and Sediment Control Field Manual. Where field conditions dictate, alternative erosion control measures shall be enacted as required.

Earthwork contractors are responsible for notification to the operator and inspector prior to any deviation from this plan.

DRAWN BY: Mason Thomas









DATE: March 14, 2023



SURVEYING AND MAPPING SERVICES PERFORMED BY:  
**ALLEGHENY SURVEYS, INC.**

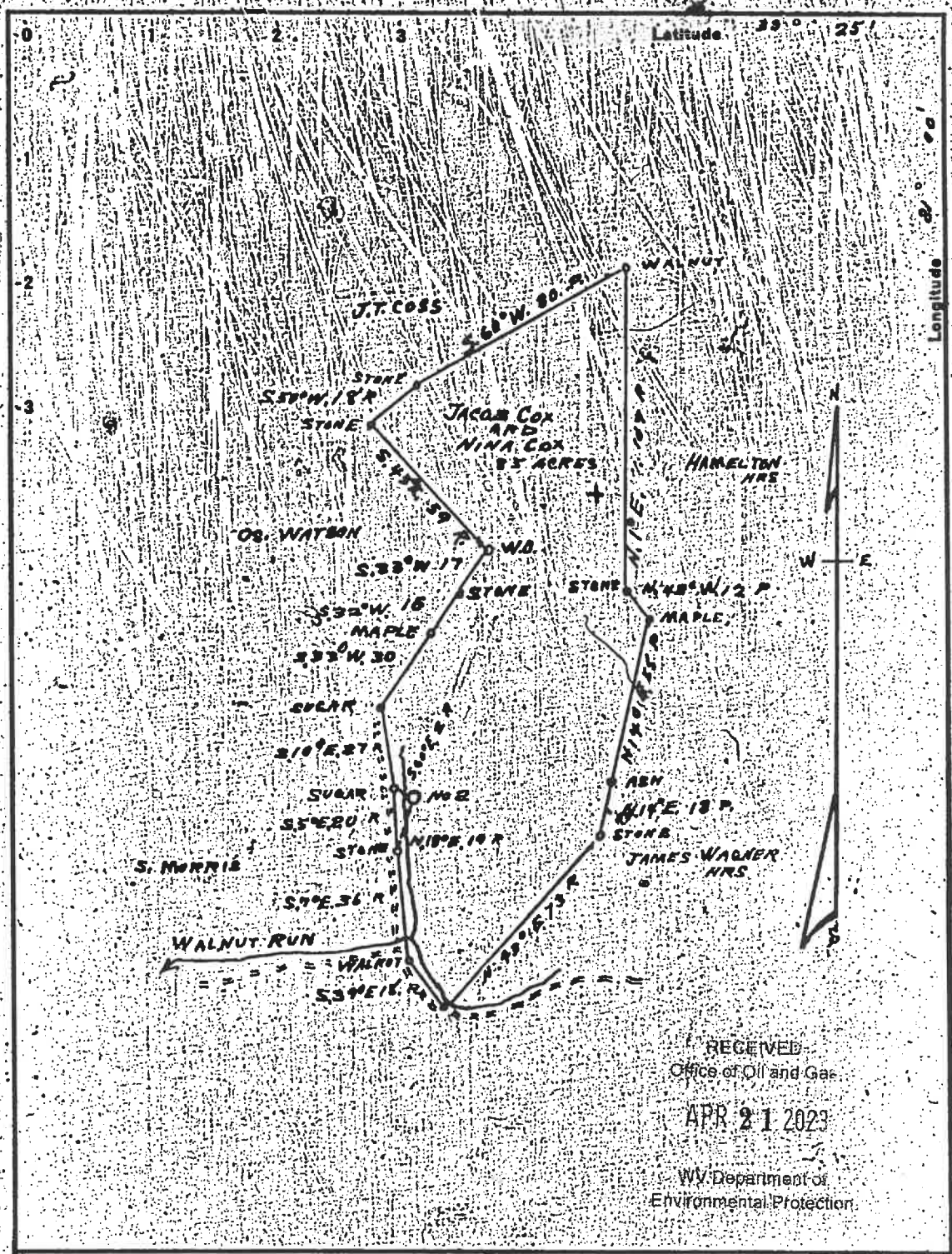
P.O. BOX 438  
BIRCH RIVER, WV 26610  
PH: (304) 649-8606  
FAX: (304) 649-8608

1-800-482-8606

- PROPERTY BOUNDARY 
- ROAD 
- PROPOSED ACCESS 
- STREAM 
- WELL LOCATION 
- DITCH 
- TREE LINE 
- STONE 

RECEIVED  
Office of Oil and Gas  
APR 21 2023  
WV Department of  
Environmental Protection

06/30/2023



RECEIVED  
Office of Oil and Gas  
APR 21 2023  
WV Department of  
Environmental Protection

Company SUD POWELL  
 Address MAXWELL W.Va.  
 Farm JACOB COX AND NINA COX  
 Tract 1 Acres 85 Lease No. \_\_\_\_\_  
 Well (Farm) No. \_\_\_\_\_ Serial No. \_\_\_\_\_  
 Elevation (Spirit Level) 771  
 Quadrangle ST. MARYS E  
 County PLEASANTS District LAFAYETTE  
 Engineer J. T. Dumbart  
 Engineer's Registration No. 65  
 File No. C-23-6 Drawing No. \_\_\_\_\_  
 Date JULY 30th 1938 Scale 40 RODS TO 1 INCH

STATE OF WEST VIRGINIA  
 DEPARTMENT OF MINES  
 OIL AND GAS DIVISION  
 CHARLESTON  
 WELL LOCATION MAP  
 FILE NO. PLEAS-94

+ Denotes location of well on United States Topographic Maps, scale 1 to 62,500, latitude and longitude lines being represented by border lines as shown.  
 - Denotes one inch spaces on border line of original tracing.

PRINTED ON  
 "IMPERIAL" TRACING CLOTH  
 E & E CO., N. Y.

**WELL PLUGGING INSPECTION & RELEASE FORM**

PLUGGING COMMENCED \_\_\_\_\_ OPERATOR: UNKNOWN - DEP PAID PLUGGING CONTRAC  
 PLUGGING COMPLETED \_\_\_\_\_ FARM: COX, JACOB & NINA  
 VERBAL PERMISSION ON \_\_\_\_\_ WELL NO: 2

1. IS COAL BEING MINED IN THE AREA? YES NO N/A
2. WERE CEMENT AND GEL MIXED AND USED IN ACCORDANCE WITH ACCEPTED INDUSTRY STANDARDS?
- A. BOTTOM HOLE PLUGGED YES NO N/A
  - B. 100' PLUGS YES NO N/A
  - C. LATEX PLUGS USED FOR H<sub>2</sub>S GAS YES NO N/A
  - D. PROPER PLUGS THROUGH COAL SEAMS YES NO N/A
  - E. PROPER PLUGS SET TO PROTECT FRESHWATER YES NO N/A
  - F. PROPER AMOUNT OF GEL USED TO DISPLACE PLUGS YES NO N/A

TYPE	FROM	TO	PIPE REMOVED

3. WERE ALL CHANGES APPROVED BY INSPECTOR? YES NO
4. WAS THE EQUIPMENT USED FOR PULLING CASING PROPERLY SIZED AND RIGGED TO PULL 150% OF THE HEAVIEST STRING OF PIPE EXPECTED TO BE PULLED? YES NO
5. DID THE OPERATOR GIVE THE INSPECTOR PROPER NOTICE? YES NO
6. WERE ACCURATE PLUGGING RECORDS KEPT BY THE OPERATOR? YES NO
7. WAS A PROPER MONUMENT SET WITH API NUMBER ATTACHED? YES NO
8. DID WELL SITE AND ACCESS ROAD MEET THE FOLLOWING RECLAMATION REQUIREMENTS?
- A. RECLAIMED YES NO B. FENCES REPLACED YES NO
  - C. MULCHED YES NO D. PROPER DRAINAGE YES NO
  - E. SEEDED YES NO F. ALL EQUIPMENT REMOVED YES NO
  - G. PIT BACKFILLED YES NO

\_\_\_\_\_  
DATE RELEASED INSPECTOR'S SIGNATURE

RECORD ALL VISITS TO THIS WELL ON PAGE 2

06/30/2023



NOTICE OF PROPOSED LOCATION OF OIL AND GAS WELL

(REQUIRED BY SECTION 3, CHAPTER 22, CODE 1931)

WEST VIRGINIA DEPARTMENT OF MINES

OIL AND GAS SECTION

To THE DEPARTMENT OF MINES,  
Charleston, W. Va.

*none*  
COAL OPERATOR OR COAL OWNER

*Sud Powell*  
NAME OF WELL OPERATOR

ADDRESS

*Saint Marys W. Va.*  
COMPLETE ADDRESS

COAL OPERATOR OR COAL OWNER

*July 30th*, 1937  
PROPOSED LOCATION

ADDRESS

*Sfayette* District

*part of Mineral tract*  
OWNER OF MINERAL RIGHTS

*Cleasants* County

*Richwood, W. Va.*  
ADDRESS

Well No. *2* 39° 25' 81° 00' 85 ac

*Jacob & Nina Cox* Farm

GENTLEMEN:

The undersigned well operator is entitled to drill upon the above named farm or tract of land for oil and gas, having fee title thereto, (or as the case may be) under grant or lease dated

made by *Jacob & Nina Cox* to *J. R. Schrader* assigned to *Sud Powell* and recorded on the \_\_\_\_\_ day of \_\_\_\_\_ in the office of the County Clerk for said County in

Book \_\_\_\_\_, page \_\_\_\_\_

The enclosed plat was prepared by a competent engineer and shows the proposed location of a well to be drilled for oil and gas by the undersigned well operator on the farm and in the Magisterial District and County above named, determined by survey and courses and distances from two permanent points, or land marks.

The undersigned well operator is informed and believes there are no coal operators operating beds of coal beneath said farm or tract of land on which said well is located, or within 500 feet of the boundaries of the same, who have mapped their workings and filed their maps as required by law, excepting the coal operators or coal owners (if any) above named as addressees.

The above named coal operators or coal owners (if any) are notified that any objections they may desire to make to such proposed location, or which they are required to make by Section 3 of said Code, if the drilling of a well at said proposed location will cause a dangerous condition in or about their respective coal mines, must be received by, or filed with the Department of Mines within ten days from the receipt of a copy of this notice and accompanying plat by said Department. Said coal operators are further notified that forms for use in making such objections will be furnished to them by the Department of Mines promptly on request and that all such objections must set forth as definitely as is reasonably possible the ground or grounds on which such objections are based (and indicate) the direction and distance the proposed location should be moved to overcome same.

(The next paragraph is to be completed only in Department's copy.)

Copies of this notice and the enclosed plat were mailed by registered mail, or delivered to the above named coal operators or coal owners at their above shown respective address \_\_\_\_\_ day before, or on the same day with the mailing or delivery of this copy to the Department of Mines at Charleston, West Virginia.

Very truly yours, *Sud Powell*  
WELL OPERATOR

Address of Well Operator } *Maxwell*  
CITY OR TOWN } *W. Va.*  
STATE }

Section 3. If no such objections be filed, or be found by the department of mines, within said period of ten days from the receipt of said notice and plat by the department of mines, to said proposed location, the department shall forthwith issue to the well operator a drilling permit reciting the filing of such plat, that no objections have been made by the coal operators to the location, or found thereto by the department, and that the same is approved and the well operator authorized to proceed to drill at said location.

RECEIVED  
Office of Oil and Gas

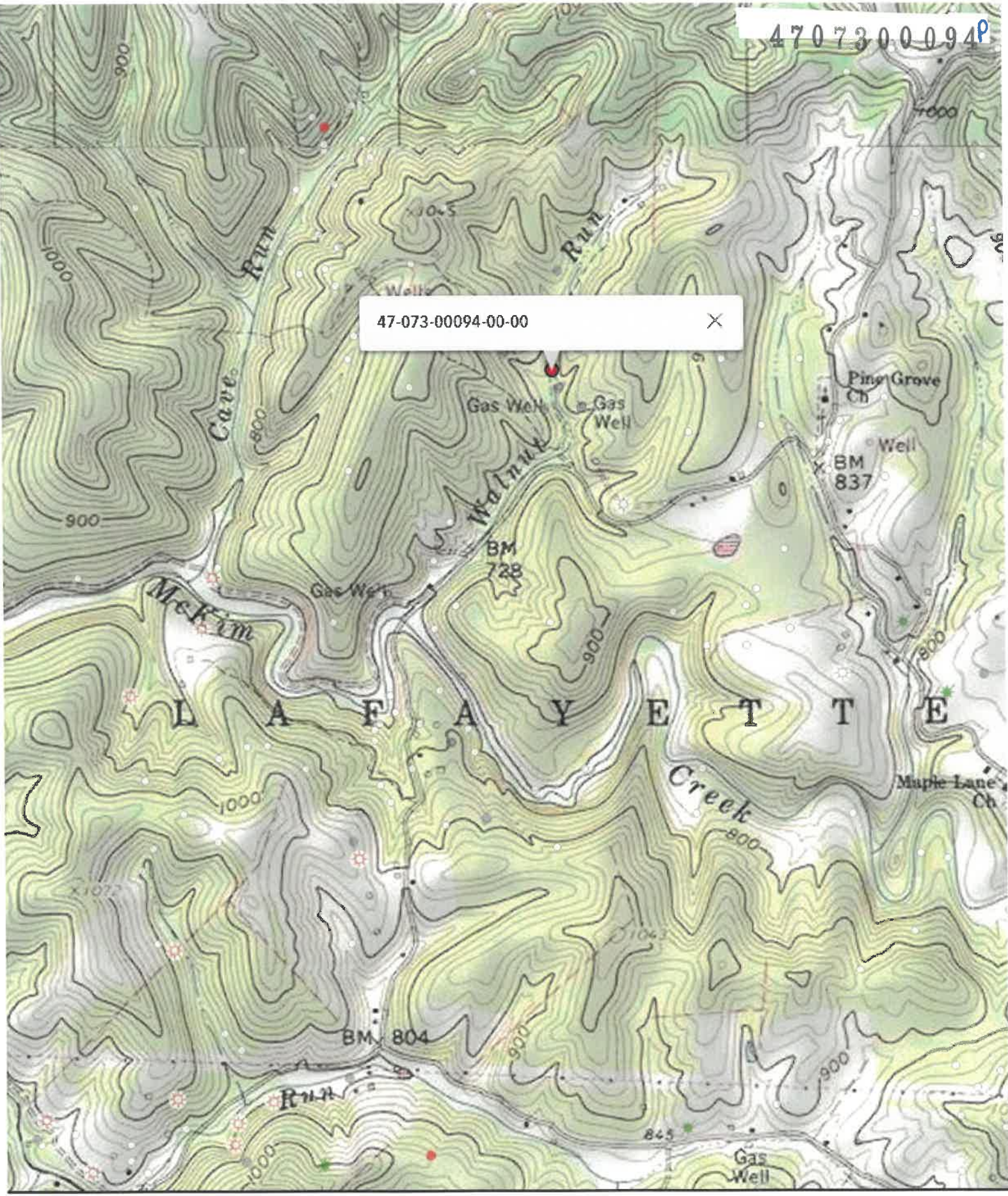
APR 21 2023

WV Department of  
Environmental Protection



4707300094P

47-073-00094-00-00 X



06/30/2023

TH: 3157' LAT: 39-22-30

TH: 2091' LON: 81-02-30

**Cox #2**  
**West Virginia Department of Environmental Protection**

**Notes:**  
Cox #2 coordinates are  
NAD 83 N: 320,402.39 E: 1,529,520.41  
NAD 83 Lat: 39.369260 Long: -81.052835  
NAD 83 UTM N: 4,357,756.43 E: 495,448.83  
West Virginia Coordinate system of 1983 (North Zone)  
based upon Differential GPS Measurements.  
Plat orientation, corner and well ties are based upon  
the grid north meridian.  
Well location references are based upon the grid north  
meridian.  
UTM coordinates are NAD83, Zone 17, Meters.

7  
38  
State of West Virginia  
Department of Commerce  
Division of Natural Resources  
327/37  
16 Acres

8  
11  
James Brown, et al.  
277/372  
28.75 Acres

8  
14.1  
State of West Virginia  
Department of Commerce  
Division of Natural Resources  
114/295  
78 Acres

8  
25  
Eric W. & Audra L. Cunningham  
342/186  
158.75 Acres

7  
37.3  
James N. Lamp  
152/536  
66.778 Acres

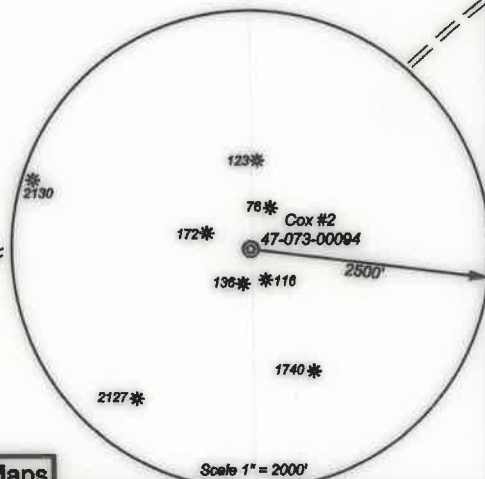
8  
48  
James N. Lamp  
250/539  
4.936 Acres

8  
14  
Rex & Donna  
Anderson  
284/570  
6 Acres

2127\*

- Existing Gas Well
- Located Corner, as noted
- Surface Tract Lines
- Reference Line
- ==== Access Road
- + -+ -+ -+ -+ Center of Railroad
- Creek or Drain


(\*) Denotes Location of Well on United States Topographic Maps



*I, the undersigned, hereby certify that this plat is correct to the best of my knowledge and belief and shows all the information required by law and the regulations issued and prescribed by the Department of Environmental Protection.*

*Ben R. Singleton*

P.S. 2092



SEAL

FILE NO: 46-23  
DRAWING NO: Cox #2  
SCALE: 1" = 500'  
MINIMUM DEGREE OF ACCURACY: 1:2500  
PROVEN SOURCE OF ELEVATION: NGS CORS Station

**STATE OF WEST VIRGINIA**  
DEPARTMENT OF ENVIRONMENTAL PROTECTION  
**OIL AND GAS DIVISION**

DATE: March 08 20 23  
OPERATOR'S WELL NO.: Cox #2  
API WELL NO  
47 - 073 - 0094  
STATE COUNTY PERMIT

WELL TYPE:  OIL  GAS  LIQUID INJECTION  WASTE DISPOSAL  
(IF GAS) PRODUCTION:  STORAGE  DEEP  SHALLOW  
LOCATION: ELEVATION: 780' WATERSHED McKim Creek QUADRANGLE: Ellenboro  
DISTRICT: LaFayette COUNTY: Pleasants  
SURFACE OWNER: James Brown, et al. ACREAGE: 28.75  
ROYALTY OWNER: LEASE NO: ACREAGE:  
PROPOSED WORK:  DRILL  CONVERT  DRILL DEEPER  FRACTURE OR STIMULATE  PLUG OFF OLD FORMATION  
 PERFORATE NEW FORMATION  OTHER PHYSICAL CHANGE IN WELL (SPECIFY)  
 PLUG AND ABANDON  CLEAN OUT AND REPLUG TARGET FORMATION: Unknown ESTIMATED DEPTH: Unknown

06/30/2023

WELL OPERATOR: Unknown - DEP Paid Plugging Contract WVDEP DESIGNATED AGENT: H. Jason Harmon  
ADDRESS: 601 57th Street ADDRESS: 601 57th Street  
Charleston, WV 25304 Charleston, WV 25304



April 20, 2023

Mr. H. Jason Harmon  
West Virginia Department of Environmental Protection  
Office of Oil & Gas  
601 57<sup>th</sup> Street  
Charleston, WV 25304

Dear Mr. Harmon,

Please find enclosed the permit application to plug the following well:

API 47-073-00094, Lafayette District, Pleasants County

This well is part of the multi-well plugging contract for the Orphan and Abandoned Well Program for Region 7. The plugging contractor is Coastal Drilling East, LLC, operating under the Region 7 contract. The surface owner(s) and mineral owner(s) have been mailed copies of the permit application. The signed waivers will be forwarded to you via email as we receive them. The inspector was emailed a copy of the permit application. The inspector signed the enclosed copies. I have enclosed a photocopy of the surface owner(s) and mineral owner(s) Certified Mail packages that were sent to them.

Should you require additional information or assistance, please do not hesitate to let me know.

***Thank you for giving Unlimited Energy Services the opportunity to serve your energy industry needs!***

Best regards,

A handwritten signature in blue ink that reads 'Wayne' in a cursive script.

**P. Wayne Ammons  
Project Manager**

264 Industrial Park Road  
Jane Lew, WV 26378  
304-884-8246 office  
304-439-4357 mobile  
[wayne@ulenergyco.com](mailto:wayne@ulenergyco.com)

RECEIVED  
Office of Oil & Gas

APR 21 2023

WV Department  
Environmental Protection

06/30/2023