



STATE OF WEST VIRGINIA  
DEPARTMENT OF MINES  
OIL AND GAS DIVISION

RECEIVED  
DEC 10 1983

OIL & GAS DIVISION

NOTICE OF PROPOSED LOCATION OF OIL AND GAS WELL

To THE DEPARTMENT OF MINES,  
Charleston, W. Va.

No Coal Operators

COAL OPERATOR OR COAL OWNER

ADDRESS

COAL OPERATOR OR COAL OWNER

ADDRESS

Agatha V. & Wesley Jones.

OWNER OF MINERAL RIGHTS

Rt. 3, St. Marys, W. Va.

ADDRESS

Smellie & Myers

NAME OF WELL OPERATOR

Rt. 1, Box 125, St. Marys, W. Va.

COMPLETE ADDRESS

July 29, 19 58

PROPOSED LOCATION

Grant District

Pleasants County

Well No. 1 39° 25' 81° 45' Elev. 653'

Agatha V. & Wesley Jones Farm

GENTLEMEN:

The undersigned well operator is entitled to drill upon the above named farm or tract of land for oil and gas, having fee title thereto, (or as the case may be) under grant or lease dated February 10th. 1958, made by Ahath V. & Wesley Jones, to Homer W. Myers, and recorded on the 10th. day of February, 1958, in the office of the County Clerk for said County in Book 103, page 264.

The enclosed plat was prepared by a competent engineer and shows the proposed location of a well to be drilled for oil and gas by the undersigned well operator on the farm and in the Magisterial District and County above named, determined by survey and courses and distances from two permanent points, or land marks.

The undersigned well operator is informed and believes there are no coal operators operating beds of coal beneath said farm or tract of land on which said well is located, or within 500 feet of the boundaries of the same, who have mapped their workings and filed their maps as required by law, excepting the coal operators or coal owners (if any) above named as addressees.

The above named coal operators or coal owners (if any) are notified that any objections they may desire to make to such proposed location, or which they are required to make by Section 3 of said Code, if the drilling of a well at said proposed location will cause a dangerous condition in or about their respective coal mines, must be received by, or filed with the Department of Mines within ten\* days from the receipt of a copy of this notice and accompanying plat by said Department. Said coal operators are further notified that forms for use in making such objections will be furnished to them by the Department of Mines promptly on request and that all such objections must set forth as definitely as is reasonably possible the ground or grounds on which such objections are based and indicate the direction and distance the proposed location should be moved to overcome same.

(The next paragraph is to be completed only in Department's copy.)

Copies of this notice and the enclosed plat were mailed by registered mail, or delivered to the above named coal operators or coal owners at their above shown respective address day before, or on the same day with the mailing or delivery of this copy to the Department of Mines at Charleston, West Virginia.

Very truly yours,

Smellie & Myers

by...

Homer W. Myers

WELL OPERATOR

Partner

Address of Well Operator }

Rt. 1, Box 125


STREET

St. Marys

CITY OR TOWN

West Virginia.

STATE



\*Section 8 . . . . If no such objections be filed or be found by the department of mines, within said period of ten days from the receipt of said notice and plat by the department of mines, to said proposed location, the department shall forthwith issue to the well operator a drilling permit reciting the filing of such plat, that no objections have been made by the coal operators to the location, or found thereto by the department, and that the same is approved and the well operator authorized to proceed to drill at said location.

MCDOUGLE, DAVIS, HANDLAN & DAVIS

ATTORNEYS AT LAW

7th FLOOR-UNION TRUST BUILDING

700 MARKET STREET

PARKERSBURG, WEST VIRGINIA 26101

ROBERT B. McDOUGLE 1893-1968  
FRED L. DAVIS  
JOSEPH M. HANDLAN  
FRED L. DAVIS, JR.  
F. RICHARD HALL  
DAVID C. CLOVIS

MAILING ADDRESS  
P. O. BOX 288

TELEPHONE 485-4403  
AREA CODE 304

March 8, 1974

Richard S. Weygandt, Esquire  
Director Legal Services  
Monongahela Power Company  
1310 Fairmont Avenue  
Fairmont, West Virginia 26554

Dear Mr. Weygandt:

Re: LOBART, Genevieve  
Pleasants County, W. Va.

Pursuant to your request, we have made a careful examination of the records in the proper offices of the Courthouse of Pleasants County, West Virginia, wherein papers and proceedings affecting the title to real estate are recorded or filed insofar as the same are pertinent and insofar as said records are correctly indexed in connection with the title of Genevieve Lobart in and to that certain tract of land containing 3 acres 9,030 square feet, less Lots 1 and 2, more particularly described hereinafter. Said examination was completed on the 8th day of March, 1974, and we hereby report on said title in accordance with your instructions as follows:

1. Margaret L. Hawkins, widow

to

Genevieve Lobart

Deed Book 118, page 161  
Dated: November 30, 1966  
Recorded: December 2, 1966  
Consideration: Adequate  
Granting Clause: Regular  
Warranty: General  
Acknowledgment: Regular  
Consideration: Regular

DESCRIPTION: Grant District, Pleasants County, West Virginia, bounded and described as follows:

BEGINNING at an iron stake in the South line of old St. Marys Pike; thence with line of Mossburg Lots S. 18-1/4 E. 492 feet to an iron stake; thence N. 73-1/4 E. 264' 10" to an iron stake corner to the Hammett Heirs; thence with Hammett line North 17-1/4 W. 536' to an iron stake in South line of old St. Marys Pike; thence with line of said Pike S. 69-1/2 W. 279' and 4" to the place of beginning, containing three acres and 9300 square feet, more or less, on a plat of said land by Jno. Triplett, Surveyor of Pleasants County, on September 16, 1957, of record in Plat Book 1, at page 151, in the Office of the Clerk of the County Court of Pleasants County, West Virginia, is hereby referred to for a more particular description of the premises hereby conveyed.

There is EXCEPTED and RESERVED from the above described premises and not conveyed hereby, Lot No. 1 and Lot No. 2, portrayed on the above referred to plat, this deed being expressly made subject to any easements or other reservations of record.

REF: Same real estate conveyed by Agatha Jones to first party, by deed of record in Deed Book 109, at page 585.

2. Agatha V. Jones, widow

to

Margaret L. Hawkins

Deed Book 109, page 585  
Dated: September 11, 1961  
Recorded: November 27, 1961  
Consideration: Adequate  
Granting Clause: Regular  
Warranty: General  
Execution and Acknowledgment: Regular

DESCRIPTION: Same as Item 1 above.

SUBJECT to that certain deed of trust made by Agatha V. Jones to J. C. Powell, Trustee, dated October 22, 1957, and of record in Trust Deed Book 7, at page 382. (Has Been RELEASED).

March 11, 1974

2-A. Agatha V. Jones, single,  
to (1/2 interest)  
Wesley B. Jones

Deed Book 102, page 377  
Dated: October 3, 1957  
Recorded: February 18, 1958  
Consideration: Adequate  
Execution: Regular  
Acknowledgment: Regular  
Granting Clause: 1/2 interest

1 DESCRIPTION: Same as Item 2 (Item 1 above).

REF: Same as Deed Book 102, at page 95.

2-B. Wesley B. Jones and  
Penelope A. Jones  
to (1/2 interest)  
Margaret L. Hawkins

Deed Book 113, page 257  
Dated: November 6, 1963  
Recorded: November 6, 1963

DESCRIPTION: Same as Item 2 (Item 1 above). 3 acres, 9300 sq. ft.  
less Lots 1 and 2.

Same interest in real estate conveyed unto Wesley B. Jones by  
Agatha Jones, less Lots 1 and 2.

3. Margaret L. Hawkins and  
D. R. Hawkins

to

Agatha V. Jones

Deed Book 102, page 95  
Dated: October 22, 1957  
Recorded: November 30, 1957  
Consideration: Adequate  
Granting Clause: Regular  
Warranty: General  
Acknowledgment: Regular  
Execution: Regular

DESCRIPTION: Same as Item 1.

REF: Being part of the same real estate conveyed by D. R. Hawkins to Margaret L. Hawkins, by deed of record in Deed Book 88, at page 380.

4. D. R. Hawkins

to

Margaret L. Hawkins

Deed Book 88, page 380  
Dated: April 14, 1945  
Recorded: April 14, 1945  
Consideration: Adequate  
Granting Clause: Regular  
Warranty: General  
Execution: Regular  
Acknowledgment: Regular

DESCRIPTION:

BEGINNING at an iron stake near center of State Highway No. 2, in line of Barnett and Wilbur Hammett; thence with their line S. 17 E. 37 poles to an iron stake; thence N. 73 E. 40 poles to an iron stake; thence N. 73 E. 40 poles to an iron stake; thence N. 17 W. 32-1/2 poles to an iron stake in edge of gravel road; thence with said gravel road S. 63-1/2 W. 10 poles to an iron stake; thence with line of H. W. Hammett N. 17 W. 18 poles and 8 links to an iron stake near center of State Highway No. 2; thence with center of same S. 51 W. 32 poles to the place of beginning, containing 10-43/160 acres. Reference is made to a plat made on September 10, 1932, by John Triplett, County Surveyor, which said plat is attached to this deed and made a part thereof.

REF: Same real estate conveyed by T.C. Hammett, and wife, to first party, by deed of record in Deed Book 72, at page 182.

5. T. C. Hammett and  
Annie E. Hammett, his wife,  
to  
D. R. Hawkins
- Deed Book 72, at page 183  
Dated: October 10, 1932  
Recorded: October 11, 1932  
Consideration: \$1,025.00  
Execution: Regular  
Acknowledgment: Regular

DESCRIPTION: Same as Item 4.

REF: Same real estate owned by Samuel G. Hammett at the time of his death. No Deed book reference.

OUT CONVEYANCE

6. Genevieve Lobart  
to  
Dale V. Johnson and  
Maxine Johnson, husband  
and wife.
- Deed Book 135, page 73  
Dated: July 23, 1973  
Consideration: \$10.00 and other  
Granting Clause: Joint survivorship  
Warranty: General  
Execution: Regular  
Acknowledgment: Regular

DESCRIPTION: All that certain lot or real estate situate in the Village of Eureka, District of Grant, Pleasants County, West Virginia, designated and described as Lot No. 13, on a plat made for D. R. Hawkins, and of record in the Office of the Clerk of the County Court of Pleasants County, West Virginia, in Plat Book 1, at page 51, and being part of the same real estate conveyed by deed of record in Deed Book 118, at page 161.

ADVERSE CONVEYANCES

7. D. R. Hawkins and  
Maggie Hawkins  
to  
Monongahela Power Company
- Deed Book 86, at page 493  
Dated: January 29, 1947  
Recorded: March 8, 1947

Bounded as follows: (10 acres more or less)

On the North by H. Hammett,  
On the East by T. Hammett,  
On the South by Tom Hammett,  
On the West by State Route 2.

8. D. R. Hawkins and  
Maggie Hawkins

Deed Book 92, page 246  
Dated: June 15, 1950  
Recorded: September 27, 1950

to

Hope Natural Gas Company

Bounded as follows:

On the North by H. W. Hammett,  
On the East by T. C. Hammett,  
On the South by Henry S. Hammett,  
On the West by W. Va. State Highway No. 2.

9. D. R. Hawkins and  
Margaret Hawkins

Deed Book 86, page 269  
Dated: October 1, 1946  
Recorded: October 17, 1946

to

Monongahela Power Company

Bounded as follows:

On the North by State Route 2,  
On the East by H. Hammett,  
On the South by T. Hammett,  
On the West by S. Davis, containing 10 acres, more or less.

#### DEEDS OF TRUST

There are none.

#### TAXES

The subject real estate has been assessed on the tax books for Grant District, Pleasants County, West Virginia, for the years 1968 through 1973, both inclusive, as follows:

LOBERT, Genevieve, 2.54 Fee, O.R. Bottom; \$1,200 land, \$1,200 total.

The subject real estate was assessed on said land books for the year 1967, as follows:

HAWKINS, Joseph L., et ux, 3.21 O.R. Bottom; \$1,700 total.  
(Same) 2.69 O.R. Bottom; \$4,400 total.

The subject real estate was assessed on said land books for the years 1965 and 1966, as follows:

HAWKINS, Joseph L.; 2A. 96 R. O.R. Bottom.

The subject real estate was assessed on said land books for the years 1963 and 1964, as follows:

HAWKINS, Margaret L. 2 A. 96 R. O.R. Bottom 1/2 int.; \$100.00 total.  
(Same) 2 A. 110 R. O.R. Bottom \$1,140 total.

JONES, Wesley B., 3A., 34 R. O.R. Bottom 1/2 Int.; \$130.00 total.

Subject real estate has not been returned as delinquent for the nonpayment of taxes for any of the years 1963 through 1973, both inclusive.

#### CERTIFICATE

We hereby certify that we have made a careful examination of the records in the Office of the Clerk of the County Court of Pleasants County, West Virginia, and are of the opinion, based upon said examination, that the said Genevieve Lobart, is vested with a good and marketable title, in fee simple, to said land, subject to the following:


1. Real estate taxes for the second half of the year 1973.
2. Real estate taxes for the year 1974 constitute a lien but are not yet due, ascertainable, nor payable.
3. The rights of way set forth in Items 7 through 9, inclusive.
4. The adverse conveyance set forth in Item 6.
5. Subject real estate has not been accurately assessed for the years 1965 through 1967 as shown by the land books, however the property was assessed and taxes were paid for these years.
6. Any unrecorded mechanics' and/or materialmen's and any state of facts which might be revealed by an accurate survey or personal inspection of the premises.



Dated at Parkersburg, West Virginia, this 8th day of March, 1974.

McDOUGLE, DAVIS, HANDLAN & DAVIS

By

  
Partner

JMH/se

THIS AGREEMENT AND OIL AND NATURAL GAS LEASE, made and entered into this the 10th.

day of February, A. D. 1958, by and between ACATHA V. JONES (single), and WESLEY B. JONES (single), of St. Marys, Pleasants County, West Virginia, GRANTORS Parties of the first part, and hereinafter called the LESSORS, and HOMER W. MYERS, of St. Marys, Pleasants County, West Virginia, GRANTEE, Party of the second part, and hereinafter called the LESSEE.

WITNESSETH: That the said Lessors for and in consideration of the sum of One (\$1.00) Dollar to them in hand, paid in lawful money of the United States, and the receipt of which is hereby acknowledged, and of the covenants and agreements as hereinafter contained on the part of the said Lessee, to be paid, kept, and performed, have granted, demised, leased and let, and by these presents, does hereby grant, demise, lease and let unto the said Lessee, and his heirs successors and assigns, all of the oil and natural gas in and under the following described tract of land, and also the said tract of land, for the sole and only purpose, and with the exclusive right of drilling and operating thereon for the said oil and natural gas, together with the right of way the right to lay pipes over to use water from streams on the premises, and the right to erect and operate machinery, and the right to remove at anytime all property placed thereon by the said Lessee and his heirs and assigns, and which said tract of land is located and being in the Magisterial District of Grant, in the County of Pleasants and the State of West Virginia, on the waters of the Ohio River, and hereinafter bounded and described as follows, to-wit:

DB 102  
Pg 370

**RECEIVED**

DEC 19 1983

OIL & GAS DIVISION

DEPT. OF MINES

and the State of West Virginia, on the waters of the Ohio River, and hereinafter bounded and described as follows, to-wit:

On the North by lands of Margaret Hawkins; On the East by lands of Tom Hammett;

On the South by lands of Tom Hammett; On the West by lands of Vannie Sharon; Others; and containing Three (3) acres, be the same more or less.

TO HAVE AND TO HOLD THE SAME UNTO THE SAID LESSEE, and his heirs and assigns, for a term and period of two (2) years from this date, and as much longer thereafter as oil and or gas is found and produced and saved and marketed from well or wells drilled on the said leased premises, by the said Lessee and his heirs and assigns, yielding and paying to the said Lessors and their heirs and assigns, as royalty the equal One-Eight (1/8th) part of all oil and natural gas and kindred products produced and saved and marketed from well or wells drilled on the said leased premises, by the said Lessee and his heirs and assigns, by the said Lessee and his heirs and assigns, delivered free of cost or expense into the tanks and pipe lines to the said Lessors credit; and should any well or wells drilled on the said leased premises produce natural gas, the said Lessors are to have natural gas for their own exclusive use on or off the said leased premises, to an amount not exceeding 500,000 cubic feet free in any one (1) year, by furnishing their own standard approved type house gas meter, laying and maintaining their own pipe line, and using the said gas at their own risk, subject to the use, operations, and right of abandonment of the said well or wells, by the said Lessee, and his heirs and assigns.

And in case no well shall be commenced on the said leased premises for oil and natural gas purposes with three (3) months from date hereof, this lease shall become absolutely null and void and without any further effect whatever, unless the said Lessee, and his heirs and assigns, shall pay for further delay at the rate of Five (\$5.00) Dollars each three months in advance such starting of a well is delayed until one (1) well shall have been commenced on the said leased premises, or this Grant surrendered, and in case the said first well is a dry hole, the said Lessee, and his heirs and assigns shall resume the said payment of the said delay rental at the next due date, start up another well, or surrender up this Grant, and the completion of any well drilled on the said leased premises, by the said Lessee and his heirs and assigns, capable of yielding royalty to the said Lessors and their heirs and assigns, shall hold the whole of the said leased premises delay rental free for and during the term or life of the said well, and in case any well or wells drilled on the said leased premises produce natural gas which is sold and marketed off the said leased premises, the said Lessors shall be paid for their share of the said gas so sold, starting within 60 days after commencing to market the same, and shall be paid each 30 days thereafter, while the said gas is so sold and marketed off the said leased premises. All payments falling due hereunder, for natural gas sold, for delay rental, or any payment falling due hereunder shall be made direct by check made payable to Agatha V. Jones, Rt. 3, St. Marys, West Virginia, and 10 days of grace shall be allowed on all payments falling due hereunder.

The said Lessors agrees with the said Lessee, and his heirs and assigns, that they

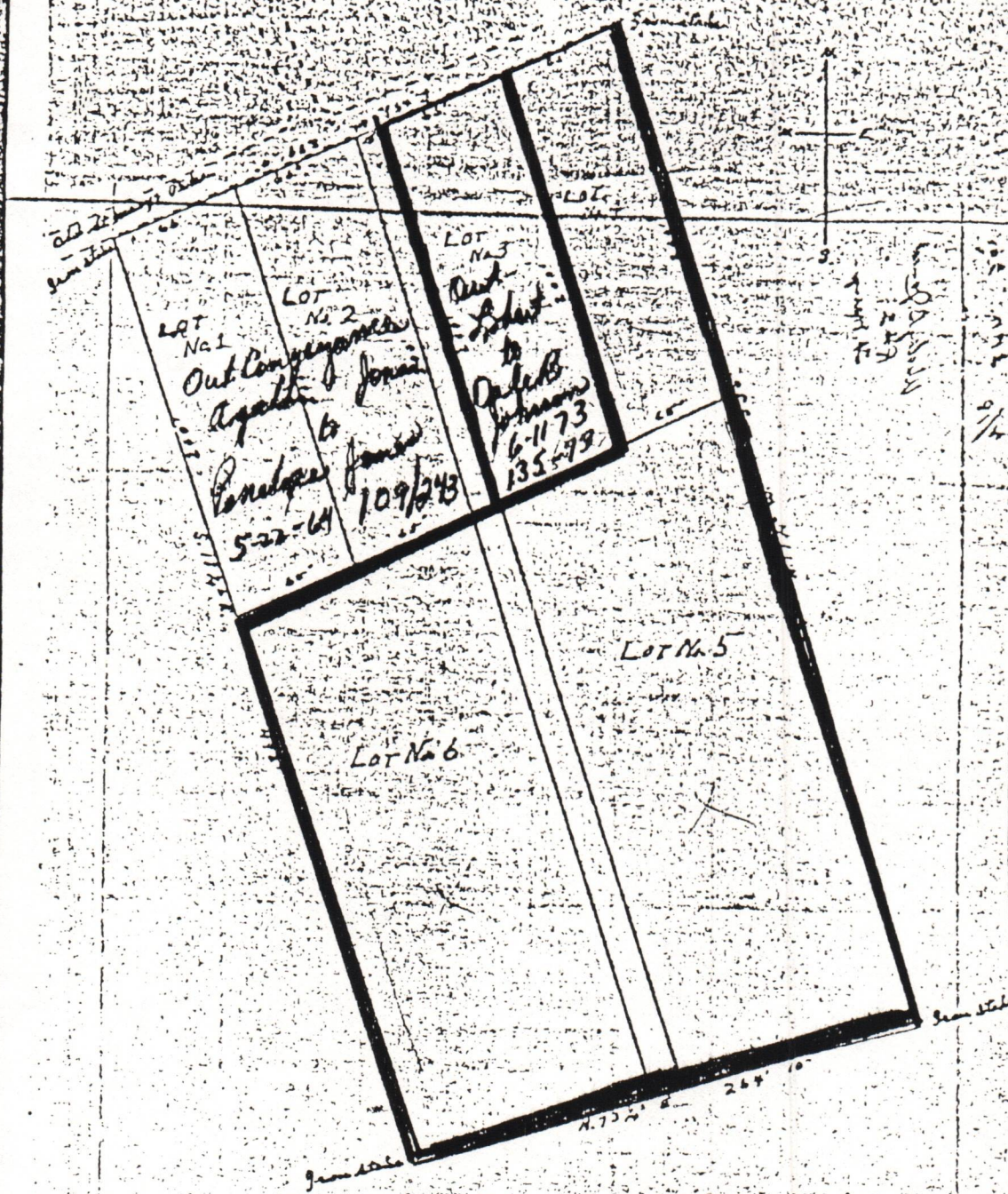
payments falling due hereunder.

The said Lessors agrees with the said Lessee, and his heirs and assigns, that they are well seized of the said oil and natural gas, and that the said Lessee and his heirs and assigns, shall not be compelled in any event to increase the rate of the said royalty payments or the said delay rental payments, by reason of any royalty or interest in the said oil and natural gas, that may have been heretofore sold, reserved, or conveyed, by the said Lessors or their Predecessors in title to the said land, or otherwise, and any such outstanding royalty or interest in the said oil and natural gas shall first be deducted from the royalties and rentals as herein provided for to be paid or delivered.

And it is further understood and agreed herein that the said Lessee, and his heirs and assigns, shall have the right to remove all fixtures, machinery, buildings, pipe lines, placed on the said leased premises by them, and the right of abandonment of all wells drilled by them on the said leased premises, and the right to draw and remove the casing from the same at anytime, together with all other rights and privileges accorded a Lessee, in the production or abandonment of oil and or/gas wells in the oil and gas fields of West Virginia.

And it is further fully understood and agreed herein, that upon payment of One (\$1.00) Dollar at anytime, by the said Lessee, and his heirs and assigns, he or they, shall have the right and privilege to surrender up this Lease for cancellation, after which all payments and liabilities thereafter to accrue under and by virtue of its terms

**RECEIVED**  
DEC 13 1983  
OIL & GAS DIVISION  
DEPT. OF MINES



The above plat represents a survey made by R. P. Hawkins, on the 16th day of October 1957, of a tract of land lying near State Route No. 2, in 3rd district, Clinch County, West Virginia.

Beginning at an iron stake in south line of Old St. Marys Pike, thence with line of Maryland lots S 19 1/2° E 493 feet to an iron stake; thence N 73 1/2° E 264 feet 10 inches to an iron stake corner to The Hammett tract; thence with The Hammett line N 17 1/2° W 538 feet to an iron stake in south line of Old St. Marys Pike; thence with line of said line S 69 1/2° W 275 feet 4 inches to the place of beginning, containing 3 acres & 7300 square feet more or less.

Joe Taylor, Surveyor G.C.



DEPT. OF MINES  
OIL & GAS DIVISION

DEC 19 1983

RECEIVED



STATE OF WEST VIRGINIA  
DEPARTMENT OF MINES  
OIL AND GAS DIVISION

Quadrangle St. Marys

WELL RECORD

Oil or Gas Well Oil & Gas  
(KIND)

Permit No. PLEAS-563

Company Smellie & Myers  
Address Rt. 1, Box 125, St. Marys, W. Va.  
Farm Agatha V. & Wesley Jones Acres 3  
Location (waters) Ohio River  
Well No. 1 Elev. 653'  
District Grant County Pleasants  
The surface of tract is owned in fee by Agatha V. & Wesley Jones  
Address Rt. 3, St. Marys, W. Va.  
Mineral rights are owned by same parties  
Address \_\_\_\_\_

Casing and Tubing	Used in Drilling	Left in Well	Packers
Size			Kind of Packer
16	20'	20'	Hookwall
18			Size of _____
10	56 1/2'	56 1/2'	6 1/2"
8 1/4	250	pulled	Depth set 1500'
6 3/4	978'	Pulled	
5 3/16		1500'	
3			Perf. top _____
2		1595'	Perf. bottom _____
Liners Used			Perf. top _____
			Perf. bottom _____

Drilling commenced August 15, 1958  
Drilling completed September 12th, 1958  
Date Shot not shot From \_\_\_\_\_ To \_\_\_\_\_  
With \_\_\_\_\_  
Open Flow \_\_\_\_\_ /10ths Water in \_\_\_\_\_ Inch  
\_\_\_\_\_ /10ths Merc. in \_\_\_\_\_ Inch  
Volume \_\_\_\_\_ Cu. Ft.  
Rock Pressure \_\_\_\_\_ lbs. \_\_\_\_\_ hrs.  
Oil 11 \_\_\_\_\_ bbls., 1st 24 hrs.  
WELL ACIDIZED No  
WELL FRACTURED No


CASING CEMENTED No SIZE \_\_\_\_\_ No. Ft. \_\_\_\_\_  
COAL WAS ENCOUNTERED AT No FEET \_\_\_\_\_ INCH \_\_\_\_\_  
FEET \_\_\_\_\_ INCHES \_\_\_\_\_ FEET \_\_\_\_\_ INCH  
FEET \_\_\_\_\_ INCHES \_\_\_\_\_ FEET \_\_\_\_\_ INCH

RESULT AFTER TREATMENT

ROCK PRESSURE AFTER TREATMENT

Fresh Water 70' Feet Salt Water \_\_\_\_\_ Feet

Formation	Color	Hard or Soft	Top	Bottom	Oil, Gas or Water	Depth	Remarks
clay	red	soft	0	55			
slate	black	soft	55	68			
sand	gray	hard	68	110			
slate	gray	hard	110	155			
sand	gray	hard	155	200			
shale	gray	soft	200	250			
sand	white	hard	250	275			
slate	black	soft	275	390			
sand	gray	hard	390	703			
slate	black	soft	703	705			
lime	gray	hard	705	735			
slate	gray	soft	735	755			
sand	gray	hard	755	810			
slate	black	soft	810	810			
sand	gray	hard	810	855			
Slate & Shells	gray	hard	855	1522			
shale	gray	hard	1522	1590	Oil & Gas	1522-90	Total Depth
shale	gray	soft	1590	1599			



RECEIVED

DEC 19 1983

OIL & GAS DIVISION  
DEPT. OF MINES

(over)



STATE OF WEST VIRGINIA  
DEPARTMENT OF MINES  
OIL AND GAS DIVISION

Quadrangle St. Marys

WELL RECORD

Permit No. PLEAS-563 - 2

Oil or Gas Well Oil & Gas

Company Smollie & Myers, Et Als. (Deepened)  
Address Rt. 1, Box 125, St. Marys, W. Va.  
Farm Agatha V. & Wesley Jones Acres 3  
Location (waters) Ohio River  
Well No. 1 Elev. 653  
District Grant County Pleasants  
The surface of tract is owned in fee by Agatha V. & Wesley Jones  
Address Rt. 3, St. Marys, W. Va.  
Mineral rights are owned by same parties  
Address \_\_\_\_\_

Casing and Tubing	Used in Drilling	Left in Well	Packers
Size			
16	20'	20'	Kind of Packer <u>Hookwall</u>
18			
10	56'	56'	Size of <u>5-3/16</u>
8 1/4			6 1/4"
6 3/4			Depth set <u>1500'</u>
5 3/16	1500'	1500'	
3			Perf. top _____
2			Perf. bottom _____
Liners Used			Perf. top _____
			Perf. bottom _____

Drilling commenced Deepened April 20th. 1959  
Drilling completed April April 30, 1959  
Date Shot May 2, 1959 From 1650 To 1670'  
With 30 quarts of Nitro Glycerin  
Open Flow 5 /10ths Water in two Inch  
\_\_\_\_\_ /10ths Merc. in \_\_\_\_\_ Inch  
Volume 94,000 Cu. Ft.  
Rock Pressure 300 lbs. 12 hrs.  
Oil no increase in oil bbls., 1st 24 hrs.  
WELL ACIDIZED no  
WELL FRACTURED no

CASING CEMENTED no SIZE \_\_\_\_\_ No. Ft. \_\_\_\_\_  
COAL WAS ENCOUNTERED AT no FEET \_\_\_\_\_ INCH  
\_\_\_\_\_ FEET \_\_\_\_\_ INCHES \_\_\_\_\_ FEET \_\_\_\_\_ INCH  
\_\_\_\_\_ FEET \_\_\_\_\_ INCHES \_\_\_\_\_ FEET \_\_\_\_\_ INCH


RESULT AFTER TREATMENT

ROCK PRESSURE AFTER TREATMENT

Fresh Water none Feet \_\_\_\_\_ Salt Water none Feet \_\_\_\_\_

Formation	Color	Hard or Soft	Top	Bottom	Oil, Gas or Water	Depth	Remarks
shale	gray	hard	1599	1727	Gas	1650-1670	High Pressure gas Total depth 1727.

RECEIVED  
DEC 19 1983  
OIL & GAS DIVISION  
DEPT. OF MINES



Form 26  
2/16/82

STATE OF WEST VIRGINIA  
DEPARTMENT OF MINES  
OIL AND GAS WELLS DIVISION

RECEIVED

AUG 30 1984

OIL & GAS DIVISION

INSPECTOR'S PLUGGING REPORT DEPT. OF MINES

Permit No. 073-563-P

Well No. 1

COMPANY Monongahela power co ADDRESS Fairmont w. va.

FARM wesley jones DISTRICT Grant COUNTY pleasant

Filling Material Used Cement & Gel

Liner		Location	Amount	Packer	Location		
PLUGS USED AND DEPTH PLACED			BRIDGES		CASING AND TUBING		
CEMENT-THICKNESS	WOOD-SIZE	LEAD	CONSTRUCTION-LOCATION		RECOVERED	SIZE	LOST
1727-1630	Gel				1720	2	0
1630-1530	Cement						

Drillers' Names Bob chisler  
contractor chisler Bros pentress w. va.

Remarks: Plug 1630-1530 12 sacks cement

Aug 28, 84  
DATE

I hereby certify I visited the above well on this date.

R.A. Lowther  
DISTRICT WELL INSPECTOR

**STATE OF WEST VIRGINIA**  
**DEPARTMENT OF MINES**  
**OIL AND GAS WELLS DIVISION**

## INSPECTOR'S WELL REPORT

Permit No. \_\_\_\_\_

Oil or Gas Well \_\_\_\_\_  
(KIND)

	CASING AND TUBING	USED IN DRILLING	LEFT IN WELL	PACKERS
Company _____	Size			
Address _____	16			Kind of Packer _____
Farm _____	13			
Well No. _____	10			Size of _____
District _____ County _____	8 1/4			
Drilling commenced _____	6 3/8			Depth set _____
Drilling completed _____ Total depth _____	5 3/16			
Date shot _____ Depth of shot _____	3			Perf. top _____
Initial open flow _____ /10ths Water in _____ Inch	2			Perf. bottom _____
Open flow after tubing _____ /10ths Merc. in _____ Inch	Liners Used			Perf. top _____
Volume _____ Cu. Ft.				Perf. bottom _____
Rock pressure _____ lbs. _____ hrs.	CASING CEMENTED _____ SIZE _____ No. FT. _____ Date _____			
Oil _____ bbls., 1st 24 hrs.	NAME OF SERVICE COMPANY _____			
Fresh water _____ feet _____ feet	COAL WAS ENCOUNTERED AT _____ FEET _____ INCHES			
Salt water _____ feet _____ feet	_____ FEET _____ INCHES _____ FEET _____ INCHES			
	_____ FEET _____ INCHES _____ FEET _____ INCHES			

Drillers' Names \_\_\_\_\_

Remarks: \_\_\_\_\_

DATE

DISTRICT WELL INSPECTOR

Form 26  
2/16/82

STATE OF WEST VIRGINIA  
DEPARTMENT OF MINES  
OIL AND GAS WELLS DIVISION

RECEIVED

SEP 5 - 1984

OIL & GAS DIVISION

INSPECTOR'S PLUGGING REPORT DEPT. OF MINES

Permit No. D73-563-P

Well No. 1

COMPANY Monongahela power co ADDRESS Fairmont W. Va.

FARM Wesley Jones DISTRICT Grant COUNTY Pleasant

Filling Material Used Cement & Bel

Liner Location Amount Packer Location

PLUGS USED AND DEPTH PLACED			BRIDGES	CASING AND TUBING		
CEMENT-THICKNESS	WOOD-SIZE	LEAD	CONSTRUCTION-LOCATION	RECOVERED	SIZE	LOST
1630-1530	Cement			500	5 <sup>3</sup> / <sub>16</sub>	1000
1530-230	Bel			56	10	0
230 - Surface	Cement					

Drillers' Names B.H. Chisler

Remarks:

Aug 31, 1984 I hereby certify I visited the above well on this date.  
DATE

R.A. Lowther  
DISTRICT WELL INSPECTOR

STATE OF WEST VIRGINIA  
DEPARTMENT OF MINES  
OIL AND GAS WELLS DIVISION

INSPECTOR'S WELL REPORT

Permit No. \_\_\_\_\_

Oil or Gas Well \_\_\_\_\_  
(KIND)

Company _____	CASING AND TUBING	USED IN DRILLING	LEFT IN WELL	PACKERS
Address _____	Size			Kind of Packer _____
Farm _____	16 _____			
Well No. _____	13 _____			Size of _____
District _____ County _____	10 _____			
Drilling commenced _____	8 1/4 _____			Depth set _____
Drilling completed _____ Total depth _____	6 5/8 _____			
Date shot _____ Depth of shot _____	5 3/16 _____			Perf. top _____
Initial open flow _____ /10ths Water in _____ Inch	3 _____			
Open flow after tubing _____ /10ths Merc. in _____ Inch	2 _____			Perf. bottom _____
Volume _____ Cu. Ft.	Liners Used _____			
Rock pressure _____ lbs. _____ hrs.	CASING CEMENTED _____ SIZE _____ No. FT. _____ Date _____			
Oil _____ bbls., 1st 24 hrs.	NAME OF SERVICE COMPANY _____			
Fresh water _____ feet _____ feet	COAL WAS ENCOUNTERED AT _____ FEET _____ INCHES			
Salt water _____ feet _____ feet	_____ FEET _____ INCHES _____ FEET _____ INCHES			
	_____ FEET _____ INCHES _____ FEET _____ INCHES			

Drillers' Names \_\_\_\_\_

Remarks: \_\_\_\_\_

DATE

DISTRICT WELL INSPECTOR



1) Date: December 12, 19 83  
2) Operator's Well No. Wesley Jones #1  
3) API Well No. 47 - 073 - 0563-P  
State County Permit

STATE OF WEST VIRGINIA  
OFFICE OF OIL AND GAS, DEPARTMENT OF MINES

APPLICATION FOR A PERMIT TO PLUG AND ABANDON A WELL

4) WELL TYPE: A Oil  / Gas  / Liquid injection \_\_\_\_\_ / Waste disposal \_\_\_\_\_  
B (If "Gas", Production  / Underground storage) \_\_\_\_\_ / Deep \_\_\_\_\_ Shallow  )  
5) LOCATION: Elevation: 653' Watershed: McElroys Run  
District: Grant County: Pleasants Quadrangle: Marietta  
6) WELL OPERATOR Monongahela Power Company 7) DESIGNATED AGENT R. S. Weygandt  
Address 1310 Fairmont Avenue Address 1310 Fairmont Avenue  
Fairmont, WV 26554 Fairmont, WV 26554  
8) OIL & GAS INSPECTOR TO BE NOTIFIED 9) PLUGGING CONTRACTOR  
Name Robert Lowther Name \_\_\_\_\_  
Address Middlebourne, WV 26149 Address \_\_\_\_\_  
Telephone (304) 758-4764

10) WORK ORDER: The work order for the manner of plugging this well is as follows:

- TD = 1727'
- Pull 2" Tubing
- 6% Gel 1727'-1630'
- Class A Cement 1630'-1530'
- Pull 5-3/16" Casing
- 6% Gel 1630'-1250'
- Class A Cement 1250'-1150'
- 6% Gel 1150'-400'
- Class A Cement 400'-300'
- 6% Gel 300'-75'
- Class A Cement - 75'-Surface
- Erect Monument and Identify

**RECEIVED**  
DEC 19 1983  
OIL & GAS DIVISION  
DEPT. OF MINES

\* If casing cannot be pulled, plugs will be set at top of casing cut.

OFFICE USE ONLY

PLUGGING PERMIT

Permit number 47-073-0563-P

January 9, 19 84  
Date

This permit covering the well operator and well location shown below is evidence of permission granted to plug in accordance with the pertinent legal requirements subject to the conditions contained herein and on the reverse hereof. **Notification must be given to the District Oil and Gas Inspector 24 hours before actual permitted work has commenced.**

The permitted work is as described in the Notice and Application, plat, subject to any modifications and conditions on the reverse hereof.

Permit expires January 9, 1986 unless plugging is commenced prior to that date and prosecuted with due diligence.

Bond:	Agent:	Plat:	Casing	Fee
<u>BB</u>	<u>O.K.</u>	<u>[Signature]</u>	<u>[Signature]</u>	<u>N/A</u>

Michael W. Jarvis  
Administrator, Office of Oil and Gas

NOTE: Keep one copy of this permit posted at the plugging location.

File

See the reverse side of the APPLICANT'S COPY for instructions to the well operator.



OFFICE USE ONLY

PERMIT MODIFICATIONS AND CONDITIONS (IF ANY) TO THE PROPOSED PLUGGING

APPLICANT'S NAME: Monongahela Power Company  
 ADDRESS: 1310 Fairmont Avenue, Fairmont, WV 26524  
 WELL OPERATOR: Monongahela Power Company  
 ADDRESS: 1310 Fairmont Avenue, Fairmont, WV 26524  
 COUNTY: Grant  
 DISTRICT: Grant  
 LOCATION: 653'  
 WELL TYPE: Oil X  
 LIQUID INFUSION: X  
 GAS: X  
 DEPTH: Shallow X

RECEIVED  
 DEC 10 1983  
 OIL & GAS DIVISION  
 DEPT. OF MINES

OFFICE USE ONLY

This part of Form IV-4(b) is to record the dates of certain occurrences and any follow-up inspections.

	Date	Date(s)
Application received		
Plugging started		
Plugging completed		
Well Record received		

OTHER INSPECTIONS

Reason:

Reason:

[Signature]

[Signatures]



1) Date: December 12, 19 83  
2) Operator's Well No. Wesley Jones #1  
3) API Well No. \_\_\_\_\_ State \_\_\_\_\_ County \_\_\_\_\_ Permit \_\_\_\_\_

STATE OF WEST VIRGINIA  
OFFICE OF OIL AND GAS, DEPARTMENT OF MINES

APPLICATION FOR A PERMIT TO PLUG AND ABANDON A WELL

- 4) WELL TYPE: A Oil  / Gas  / Liquid injection \_\_\_\_\_ / Waste disposal \_\_\_\_\_  
 B (If "Gas", Production  / Underground storage) \_\_\_\_\_ / Deep \_\_\_\_\_ / Shallow  /)
- 5) LOCATION: Elevation: 653' / Watershed: McElroys Run  
 District: Grant / County: Pleasants / Quadrangle: Marietta
- 6) WELL OPERATOR Monongahela Power Company / 7) DESIGNATED AGENT R. S. Weygandt  
 Address: 1310 Fairmont Avenue / Address: 1310 Fairmont Avenue  
Fairmont, WV 26554 / Fairmont, WV 26554
- 8) OIL & GAS INSPECTOR TO BE NOTIFIED / 9) PLUGGING CONTRACTOR  
 Name: Robert Lowther / Name \_\_\_\_\_  
 Address: Middlebourne, WV 26149 / Address \_\_\_\_\_  
 Telephone: (304) 758-4764 / \_\_\_\_\_

WORK ORDER: The work order for the manner of plugging this well is as follows:

- TD = 1727'
- Pull 2" Tubing
- 6% Gel 1727'-1630'
- Class A Cement 1630'-1530'
- Pull 5-3/16" Casing
- 6% Gel 1630'-1250'
- Class A Cement 1250'-1150'
- 6% Gel 1150'-400'
- Class A Cement 400'-300'
- 6% Gel 100'-75'
- Class A Cement - 75'-Surface
- Erect Monument and Identify

\* If casing cannot be pulled, plugs will be set at top of casing cut.

BB OK (M) (M) N/A Michael

**INSTRUCTIONS TO SURFACE OWNERS  
AND  
EXPLANATION OF METHODS AND TIME LIMITS TO COMMENT  
ON WELL PLUGGING PERMIT**

The well operator named in the Notice and this Application and the attached materials is applying for a permit from the State to do oil or gas well plugging. You are being served with these materials because surface owners have the right to file comments before the permit is issued. (**NOTE:** If the surface tract is owned by more than three persons, in multiple heirship for example, then these materials were served on you because your name appeared on the Sheriff's tax ticket on the land or because you actually occupy the surface tract. In either case, you may be the only owner who will actually receive these materials.) See Chapter 22, Article 4 of the W. Va. Code. Permits are valid for 24 months.

If you do not own any interest in the surface tract, please forward these materials to the true owner immediately if you know who it is. Also, please notify the well operator named in the materials and the Administrator of the Office of Oil and Gas in the West Virginia Department of Mines immediately.

**NOTE: You are not required to file any comment at all.**

**Where to file comments and obtain additional information:**

Administrator of the Office of Oil and Gas  
West Virginia Department of Mines  
1615 Washington Street East  
Charleston, West Virginia 25311  
(304) 348-2057

**Who may file comments?** If you wish to file comments, you must be an owner of record of (1) an interest in the surface tract on which the well already is or is about to be located, or (2) an interest in any other surface tract under the same oil or gas lease which will be utilized for roads or other land disturbances.

**Time limits for comments.** The law requires these materials to be delivered on or before the date the operator files his Application. You have **FIVE (5) DAYS** after the filing date to file your comments as provided in **Methods for Filing Comments** below. You may call the Administrator's office at the above telephone number to be sure of the date. However, if you have been contacted by the well operator, and if you have signed a "voluntary statement of no objection" to any of the planned work described in these materials, then the permit may be issued at any time.

**Comments must be in writing.** Your comments must include your name, address and telephone number, the well operator's name and well number, and the approximate location of the proposed well site including district and county from the application. You may add other documents, such as sketches, maps or photographs to support your comments.

**Methods for filing comments.** Comments must be filed in person or received in the mail at the Administrator's office by the time stated above. Check with your postmaster to ensure adequate delivery time or to arrange special expedited handling.

The Administrator for Oil and Gas has the power to deny or condition a well work permit based on your comments on the following grounds:

- "The proposed well work will constitute a hazard to the safety of persons; or.....
- "Damage would occur to publicly owned lands or resources; or.....
- "The proposed well work fails to protect fresh water sources or supplies."

**If you want a copy of the permit** as it is finally issued, or a copy of the order denying the permit, you should request a copy from the Administrator.

**List of Water Testing Laboratories.** The Administrator maintains a list of water testing laboratories which you can hire to test your water to establish water quality prior to and after drilling. Contact the Administrator's office or an Oil and Gas Inspector to obtain a copy of the list.



1) Date: December 12 1983  
2) Operator's Well No. Wesley Jones #1  
3) API Well No. 47 - 073 - 0563-P  
State County Permit

STATE OF WEST VIRGINIA  
OFFICE OF OIL AND GAS, DEPARTMENT OF MINES  
NOTICE OF APPLICATION TO PLUG AND ABANDON A WELL

4) SURFACE OWNER(S) OF RECORD TO BE SERVED

- (i) Name Monongahela Power Company  
Address 1310 Fairmont Avenue  
Fairmont, WV 26554
- (ii) Name The Potomac Edison Company  
Address same as above
- (iii) Name West Penn Power Company  
Address same as above

5(i) COAL OPERATOR None  
Address \_\_\_\_\_

5(ii) COAL OWNER(S) WITH DECLARATION ON RECORD:  
Name same as surface owners  
Address \_\_\_\_\_

Name \_\_\_\_\_  
Address \_\_\_\_\_

5(iii) COAL LESSEE WITH DECLARATION ON RECORD:  
Name None  
Address \_\_\_\_\_

TO THE PERSON(S) NAMED ABOVE: You should have received this Form and the following documents:

- (1) The Application to Plug and Abandon a Well on Form IV-4(B), which sets out the parties involved in the work, and describes the well and its location and the plugging work order; and
- (2) The plat (surveyor's map) showing the well location on Form IV-6.

THE REASON YOU RECEIVED THESE DOCUMENTS IS THAT YOU HAVE RIGHTS REGARDING THE APPLICATION WHICH ARE SUMMARIZED IN THE "INSTRUCTIONS" ON THE REVERSE SIDE OF THE COPY OF THE APPLICATION (FORM IV-4(B)) DESIGNATED FOR YOU. HOWEVER, YOU ARE NOT REQUIRED TO TAKE ANY ACTION AT ALL.

Take notice that under Chapter 22 of the West Virginia Code, the undersigned well operator proposes to file or has filed this Notice and Application and accompanying documents for a Permit to plug and abandon a well with the Administrator of the Office of Oil and Gas, West Virginia Department of Mines, with respect to the well at the location described on the attached Application and depicted on the attached Form IV-6. Copies of this Notice, the Application, and the plat have been mailed by registered or certified mail or delivered by hand to the person(s) named above (or by publication in certain circumstances) on or before the day of mailing or delivery to the Administrator.

The truth of the information on the Notice and Application is verified and sworn to and the Notice is signed on behalf of the Well Operator in my County and State by

R. S. Weygandt, Vice President  
this 13th day of January, 19 84.  
My commission expires Aug. 15, 19 88.

Shirley Ann Moore  
Notary Public, Marion County,  
State of West Virginia

WELL  
OPERATOR Monongahela Power Company

By R. S. Weygandt  
Its Vice President

Address 1310 Fairmont Avenue  
Fairmont, WV 26554

Telephone (304) 366-3000

RECEIVED  
JAN 17 1984

OIL & GAS DIVISION  
DEPT. OF MINES

I N S T R U C T I O N S   T O   A P P L I C A N T

CONCERNING THE LINE ITEMS:

- 1) Date of Notice.
- 2) Your well name and number.
- 3) To be filled out by the Office of Oil & Gas.
- 4) & 5) Use separate sheet if necessary.
- 4) Surface owner(s) of record to be served with Notice and Application. However, see also Code § 22-4-1m(b) if "more than three tenants in common or other co-owners of interest described in subsection (a) of this section hold interests in such lands".
- 5(i) "Coal Operator" means any person, firm, partnership, partnership association or corporation that proposes to or does operate a coal mine.
- 5(ii, iii) See Code § 22-4-20.

CONCERNING THE REQUIRED COPIES FOR FILING AND SERVICE:

Filing. Code § 22-4-1k and Regulation 7.02 provide that the original and two copies of the Application must be filed with the Administrator, accompanied by (i) an original and four copies of the Notice, (ii) an original and four copies of a plat in the form prescribed by Regulation 11, and (iii) a bond in one of the forms prescribed by Regulation 12, or in lieu thereof the other security allowed by Code § 22-4-9.

Service. In addition, service must be made on the surface owner(s) and the person(s) with an interest in the coal. See Code §§ 22-4-1m and 22-4-9.



RECEIVED

JUN 12 1985

FORM OG-0 OIL & GAS DIVISION

DEPT. OF MINES

STATE OF WEST VIRGINIA  
DEPARTMENT OF MINES  
OIL AND GAS WELLS DIVISION

AFFIDAVIT OF PLUGGING AND FILLING WELL

AFFIDAVIT SHOULD BE MADE IN TRIPPLICATE, ONE COPY MAILED TO THE DEPARTMENT, ONE COPY TO BE RETAINED BY THE WELL OPERATOR AND THE THIRD COPY (AND EXTRA COPIES IF REQUIRED) SHOULD BE MAILED TO EACH COAL OPERATOR AT THEIR RESPECTIVE ADDRESSES.

Allegheny Power Service Corp.  
Pleasants Power Station  
Cabin Hill, Greensburg, Pa.  
ADDRESS

Monongahela Power Company  
1310 Fairmont Avenue  
Fairmont, W. V. 26554  
COMPLETE ADDRESS

COAL OPERATOR OR OWNER

October 16, 19 84

WELL AND LOCATION

Grant District

ADDRESS

Pleasants County

Agatha V. & Wesley Jones

LEASE OR PROPERTY OWNER

Rt. 3, St. Mary's, W. V.  
ADDRESS

Well No. 1

Agatha V. & Wesley Jones Farm

STATE INSPECTOR SUPERVISING PLUGGING Robert A. Lowther

AFFIDAVIT

STATE OF WEST VIRGINIA,  
County of Monongalia } ss:

Ray Smith

and

David Chisler

being first duly sworn according to law depose and say that they are experienced in the work of plugging and filling oil and gas wells and were employed by Chisler Brothers, well operator, and participated in the work of plugging and filling the above well, that said work was commenced on the 21st day of August, 19 84, and that the well was plugged and filled in the following manner:

SAND OR ZONE RECORD FORMATION	FILLING MATERIAL	PLUGS USED SIZE & KIND	CASING	
			CSG PULLED	CSG LEFT IN
1. Pulled 1725' of 2" tubing.				
2. Run 1722' of 2 3/8" tubing.				
3. Pumped in 7 sacks of gel from 1725' to 100' of surface. 1625' of	gel			
4. Cemented 1,725' to 1,625'.				
5. Pulled 2 3/8" tubing.				
6. Pulled on 5 3/16" casing. Parted at 506 feet.			506	994
7. Run 508' of 2 3/8" upset tubing.				
8. Pumped in 112 sacks of cement to near the surface.				
9. Pulled 10" casing			56	0
10. Run 60' of 2 3/8" tubing and cemented to the surface.				
COAL SEAMS (NAME) None			DESCRIPTION OF MONUMENT	
(NAME)			A piece of 2" pipe extending above the surface with plate welded on with permit number and date of completion.	
(NAME)				
(NAME)				

6-16-85

and that the work of plugging and filling said well was completed on the 4th day of September, 19 84.

And further deponents saith not.

X Ray Smith  
X David Chisler

Sworn to and subscribed before me this 16th day of October, 19 84.

My commission expires: March 4, 1987

Doris Forquer  
Notary Public.

Permit No. 47-073-0563-P

PLEAS 0563-P

RECEIVED

DEPT. OF MINES  
DIVISION

Allegany Power Service Corp.  
President's Tower Station  
Cabin Hill, Shenandoah, Pa.

October 10, 1964

Mr. J. H. Kuyler, P. O.  
John V. & Wesley Jones  
Robert A. Fowler

Chief Engineer  
David Chisler  
Chief Engineer

1. 1782' of 2" twine.
2. 1722' of 2 3/8" twine.
3. 1782' of 2 3/8" twine.
4. 1722' of 2 3/8" twine.
5. 1782' of 2 3/8" twine.
6. 1722' of 2 3/8" twine.
7. 1782' of 2 3/8" twine.
8. 1722' of 2 3/8" twine.
9. 1782' of 2 3/8" twine.
10. 1722' of 2 3/8" twine.

A piece of 2" pipe extending above  
the surface with pipe welded on  
with...

OCT 19 1964  
CONSTRUCTION SERVICES

October 10, 1964

March A, 1964

44-013-0503-B

**RECEIVED**  
JUL 3 - 1985

OIL & GAS DIVISION  
DEPT. OF MINES



State of West Virginia  
Department of Mines  
Oil and Gas Division  
Charleston 25305  
FINAL INSPECTION REPORT  
INSPECTORS COMPLIANCE REPORT  
June 21, 1985

COMPANY Monongahela Power Co.  
1310 Fairmont Avenue  
Fairmont, West Virginia 26554

PERMIT NO 073-0563-P (1-09-84)  
FARM & WELL NO Wesley Jones #1  
DIST. & COUNTY Grant/Pleasants

RULE	DESCRIPTION	IN COMPLIANCE	
		Yes	No
23.06	Notification Prior to Starting Work	<input checked="" type="checkbox"/>	<input type="checkbox"/>
16.01	Required Permits at Wellsite	<input checked="" type="checkbox"/>	<input type="checkbox"/>
17.02	Method of Plugging	<input checked="" type="checkbox"/>	<input type="checkbox"/>
18.01	Materials used in Plugging	<input checked="" type="checkbox"/>	<input type="checkbox"/>
23.02	Maintained Access Roads	<input checked="" type="checkbox"/>	<input type="checkbox"/>
25.01	Necessary Equipment to Prevent Waste	<input checked="" type="checkbox"/>	<input type="checkbox"/>
23.04	Reclaimed Drilling Pits	<input checked="" type="checkbox"/>	<input type="checkbox"/>
23.05	No Surface or Underground Pollution	<input checked="" type="checkbox"/>	<input type="checkbox"/>
17.06	Statutory Affidavit	<input checked="" type="checkbox"/>	<input type="checkbox"/>
7.06	Parties Responsible	<input checked="" type="checkbox"/>	<input type="checkbox"/>
7.05	Identification Markings	<input checked="" type="checkbox"/>	<input type="checkbox"/>

I HAVE INSPECTED THE ABOVE CAPTIONED WELL AND RECOMMEND THAT IT BE RELEASED:

SIGNED *R. A. Louthen*  
DATE *July 4, 1985*

Your Affidavit of Plugging was received and reclamation requirements approved.  
The well designated by the above permit number has been released under your bond.

*T. L. ...*  
Administrator-Oil & Gas Division

July 11, 1985

DATE





December 12, 1983

TO: G. E. Cochran

RE: Pleasants Power Station  
Agatha V. Jones, single, and Wesley B. Jones, single  
3 acres, Oil and Gas  
Grant District, Pleasants County, West Virginia

Attached are title reports prepared by Karen J. Thorne and the law firm of McDougle, Davis, Handlan & Davis in connection with the above-described property. Title to the oil and gas within and underlying this tract is certified to be vested in Monongahela Power Company, subject to the following comments:


This Chain of Title for the oil and gas is the same as for the surface, as reported in the initial title report of McDougle, Davis, Handlan & Davis.

In Adverse Conveyance Item No. A-4, an oil and gas lease was conveyed to Homer W. Myers for two years and as long thereafter as oil and/or gas are produced.

L. Carol Roberson

LCR:dsr  
Attachments

**RECEIVED**  
DEC 19 1983  
OIL & GAS DIVISION  
**DEPT. OF MINES**



December 5, 1983

TO: G. L. Fluharty ✓  
T. C. Sheppard, Jr.

RE: Pleasants Power Station  
Agatha V. Jones, single, and Wesley B. Jones, single  
3 acres, Oil and Gas  
Grant District, Pleasants County, West Virginia  
Requested by: Gerald E. Cochran

As requested by Gerald E. Cochran, title to the oil and gas within and underlying 3 acres, more or less, situate in Grant District, Pleasants County, West Virginia, and now owned by Monongahela Power Company, has been examined to 11:30 a.m., December 1, 1983, and I hereby report the results of such examination as follows.

There is attached hereto a copy of Joseph M. Handlan's title dated March 8, 1974.

This examiner found that the Chain of Title for the oil and gas is the same as reported in Mr. Hanlan's title for the property which we purchased from one Genevieve Lobart.

This examiner found the following Adverse Conveyances:

ITEM A-1

By deed dated June 11, 1973, recorded in Deed Book 135, page 547, Genevieve Lobert, widow, conveyed to Dale B. Johnson and Anna Maxine Johnson, husband and wife, a lot, in the village of Eureka, Grant District, Pleasants County, being Lot No. 3, as acquired in Plat Book 1 on page 151, part of the real estate conveyed in Deed Book 118 on page 161.

ITEM NO. A-2

By deed dated May 22, 1961, recorded in Deed Book 109, page 243, Agatha V. Jones, widow, conveyed to Penelope Jones, Lots 1 and 2 on a plat as acquired in Plat Book 1 on page 151, situate in Grant District, Pleasants County, being part of property acquired in Deed Book 102 on page 95.

ITEM NO. A-3

By power of attorney dated February 3, 1960, recorded in Deed Book 107, page 271, Agatha V. Jones constituted and appointed Wesley Jones her true and lawful attorney, with the general power of attorney including the right to make, execute and deliver deeds.

ITEM NO. A-4

By oil and gas lease dated February 10, 1958, recorded in Deed Book 102, page 370, Agatha V. Jones, single, and Wesley B. Jones, single, conveyed to Homer W. Myers, an oil and gas lease, situate in Grant District, Pleasants County, containing 3 acres, more or less, for a period of 2 years and as long thereafter as oil and/or gas are produced.

ITEM NO. A-5

By instrument dated October 27, 1956, recorded in Deed Book 99, page 155, Margaret L. Hawkins and D. R. Hawkins, her husband, conveyed to Melvin E. Mossburg and Martha L. Mossburg, husband and wife, and Vannie Ruth Shearon, a right of way over property owned by Hawkins to assure access to property sold by Hawkins to Mossburg and Shearon.

ITEM NO. A-6

By deed dated October 11, 1956, recorded in Deed Book 99, page 145, Margaret L. Hawkins and D. R. Hawkins, her husband, conveyed to Melvin E. Mossburg and Martha L. Mossburg, Lot or Parcel No. 1 and 42456/43560 acres, more or less, and being part of the property acquired in Deed Book 88 on page 380, situate in Grant District, Pleasants County.

ITEM NO. A-7

By deed dated October 19, 1956, recorded in Deed Book 99, page 144, Margaret L. Hawkins and D. R. Hawkins, her husband, conveyed to Vannie R. Shearan, a lot, situate in Grant District, Pleasants County, containing 1 acre and 19256 square feet, being part of the property acquired in Deed Book 88 on page 380.

ITEM NO. A-8

By deed dated January 9, 1956, recorded in Deed Book 98, page 474, Maggie Hawkins and D. R. Hawkins, her husband, conveyed to Minter P. Reynolds and Howard C. Reynolds, a lot, situate in Grant District, Pleasants County, containing 9412 square feet, being part of the property acquired in Deed Book 72 on page 182.

ITEM NO. A-9

By deed dated October 14, 1953, recorded in Deed Book 98, page 465, Maggie Hawkins and D. R. Hawkins, her husband, conveyed to Wayman Lewis, a lot, situate in Grant District, Pleasants County, containing 11,913 square feet, being part of the property acquired in Deed Book 72 on page 183.

ITEM NO. A-10

By deed dated May 27, 1955, recorded in Deed Book 98, page 16, Maggie Hawkins and D. R. Hawkins, her husband, conveyed to Minter P. Reynolds and Howard C. Reynolds, a lot, situate in Grant District, Pleasants County, containing 9800 square feet, being part of the property acquired in Deed Book 88 on page 380.

ITEM NO. A-11

By deed dated May 14, 1952, recorded in Deed Book 94, page 520, D. R. Hawkins and Maggie Hawkins, his wife, conveyed to Howard Reynolds and Minter Reynolds, a lot, situate in Grant District, Pleasants County, containing 11271 square feet.

ITEM NO. A-12

By instrument dated June 15, 1950, recorded in Deed Book 92, page 246, D. R. Hawkins and Maggie Hawkins, his wife, conveyed to Hope Natural Gas Company, a right of way for a 4" pipeline, situate in Grant District, Pleasants County.

ITEM NO. A-13

By deed dated April 21, 1947, recorded in Deed Book 87, page 53, D. R. Hawkins and Maggie Hawkins, his wife, conveyed to Henry S. Hammett, a lot, situate in Grant District, Pleasants County, being Lot No. 4, as acquired in Plat Book 1 on page 82.

ITEM NO. A-14

By deed dated March 18, 1947, recorded in Deed Book 87, page 16, D. R. Hawkins and Maggie Hawkins, his wife, conveyed to Sheldon Davis, a lot, situate in Grant District, Pleasants County, containing 10091 square feet, being part of the property acquired in Deed Book 72 on page 182.

Agatha V. Jones  
Page 4

ITEM NO. A-15

By deed dated March 20, 1947, recorded in Deed Book 86, page 508, D. R. Hawkins and Maggie Hawkins, his wife, conveyed to Minter P. Reynolds and Howard C. Reynolds, a lot, situate in Grant District, Pleasants County, containing 68' x 172.5'.

ITEM NO. A-16

By instrument dated January 29, 1947, recorded in Deed Book 86, page 493, D. R. Hawkins and Maggie Hawkins, his wife, conveyed to Monongahela Power Company, a right of way for an electric distribution and telephone system, containing 10 acres, situate in Grant District, Pleasants County.


ITEM NO. A-17

By instrument dated October 1, 1946, recorded in Deed Book 86, page 269, D. R. Hawkins and Margaret Hawkins, his wife, conveyed to Monongahela Power Company, a right of way for an electric distribution and telephone system, containing 10 acres, situate in Grant District, Pleasants County.

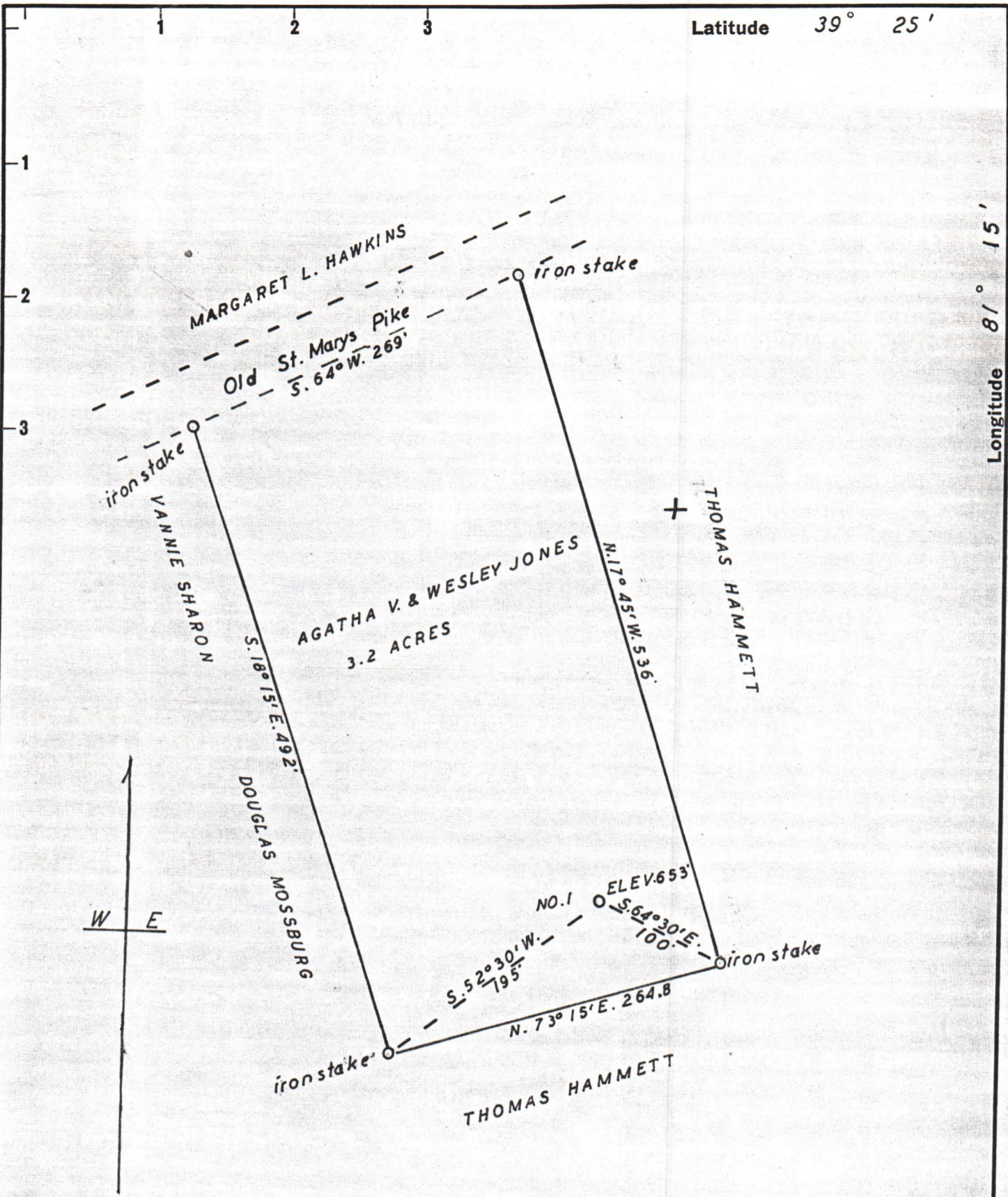
ITEM NO. A-18

By deed dated August 21, 1946, recorded in Deed Book 86, page 155, D. R. Hawkins and Maggie Hawkins, his wife, conveyed to Sheldon Davis and Emma Mae Davis, his wife, and Betty Jo Davis, a lot, situate in Grant District, Pleasants County, containing 173' x 60'.

This property has been regularly assessed in the Land Books in Pleasants County as a fee tract and was also transferred from Genevieve Lobert to Monongahela Power Company, et al, as a fee tract of land.

  
Karen J. Thorne

KJT:dsr  
Attachment  
12/6/83



New Location   
 Drill Deeper   
 Abandonment

CORRECTED

Company Monongahela Power Co.  
 Address 1310 Fairmont Ave, Fairmont WV  
 Farm AGATHA V. & WESLEY JONES  
 Tract \_\_\_\_\_ Acres 3.2 Lease No. 5  
 Well (Farm) No. 1 Serial No. 5  
 Elevation (Spirit Level) 653'  
 Quadrangle MARIETTA  
 County PLEASANTS District GRANT  
 checked by Parker C. Peters  
 Engineer Surveyed by Homer W. Myers  
 Engineer's Registration No. 485  
 File No. \_\_\_\_\_ Drawing No. \_\_\_\_\_  
 Date JULY 23, 1958 Scale 1" = 100'

STATE OF WEST VIRGINIA  
 DEPARTMENT OF MINES  
 OIL AND GAS DIVISION  
 CHARLESTON

**WELL LOCATION MAP**  
 FILE NO. PLEAS-563-P

+ Denotes location of well on United States Topographic Maps, scale 1 to 62,500, latitude and longitude lines being represented by border lines as shown.

- Denotes one inch spaces on border line of original tracing.

Latitude 39° 25'  
 Longitude 81° 15'

PLEAS 563-P  
 1-590 54371

**RECEIVED**

DEC 13 1983

OIL & GAS DIVISION  
**DEPT. OF MINES**



1) Date: December 12, 19 83  
2) Operator's Well No. Wesley Jones #1  
3) API Well No. \_\_\_\_\_ State \_\_\_\_\_ County \_\_\_\_\_ Permit \_\_\_\_\_

STATE OF WEST VIRGINIA  
OFFICE OF OIL AND GAS, DEPARTMENT OF MINES

APPLICATION FOR A PERMIT TO PLUG AND ABANDON A WELL

- 4) WELL TYPE: A Oil  / Gas  / Liquid injection \_\_\_\_\_ / Waste disposal \_\_\_\_\_ /  
B (If "Gas", Production  / Underground storage) \_\_\_\_\_ / Deep \_\_\_\_\_ Shallow  /)
- 5) LOCATION: Elevation: 653' Watershed: McClroys Run  
District: Grant County: Pleasants Quadrangle: Marietta
- 6) WELL OPERATOR Monongahela Power Company 7) DESIGNATED AGENT R. S. Weygandt  
Address 1310 Fairmont Avenue Address 1310 Fairmont Avenue  
Fairmont, WV 26554 Fairmont, WV 26554
- 8) OIL & GAS INSPECTOR TO BE NOTIFIED 9) PLUGGING CONTRACTOR  
Name Robert Lewther Name \_\_\_\_\_  
Address Middlebourne, WV 26149 Address \_\_\_\_\_  
Telephone (304) 758-4764

WORK ORDER: The work order for the manner of plugging this well is as follows:

TD = 1727'  
Pull 2" Tubing  
5% Gel 1727'-1630'  
Class A Cement 1630'-1530'  
Pull 5-3/16" Casing  
6% Gel 1630'-1250'  
Class A Cement 1250'-1150'  
6% Gel 1150'-400'  
Class A Cement 400'-300'  
6% Gel 300'-75'  
Class A Cement - 75'-Surface  
Erect Monument and Identify

\* If casing cannot be pulled, plugs will be set at top of casing cut.

BB O.K. (M) (M) N/A Michael



**INSTRUCTION TO COAL OPERATORS  
OWNERS AND LESSEE**

The well operator named on the obverse side of IV-4(b) is about to abandon the well described in the enclosed materials and will commence the work of plugging and abandoning said well on the date the inspector is notified (which date shall not be less than five days after the day on which this notice and application so mailed is received, or in due course should be received by the Department of Mines, Office Oil & Gas).

This notice and application is given to you in order that your respective representatives may be present at the plugging and filling of said well. You are further notified that whether you are represented or not represented the operator will proceed to plug and fill said well in the manner required by Section 10, Article 4, Chapter 22 of the Code and given in detail on obverse side of this application.

**NOTE:** If you wish this well to be plugged according to 22-4-10(d) then as per Regulation 17:05 you must complete and return to this office on IV-16 "Request by Coal Operator, Owner, or lessee for plugging under Code 22-4-10(d)" prior to the issuance of this plugging permit.



1) Date: December 12, 19 83  
2) Operator's Well No. Wesley Jones #1  
3) API Well No. \_\_\_\_\_ State \_\_\_\_\_ County \_\_\_\_\_ Permit \_\_\_\_\_

STATE OF WEST VIRGINIA  
OFFICE OF OIL AND GAS, DEPARTMENT OF MINES

APPLICATION FOR A PERMIT TO PLUG AND ABANDON A WELL

4) WELL TYPE: A Oil X / Gas X / Liquid injection \_\_\_\_\_ / Waste disposal \_\_\_\_\_  
B (If "Gas", Production X / Underground storage) \_\_\_\_\_ / Deep \_\_\_\_\_ Shallow X /)  
5) LOCATION: Elevation: 653' Watershed: McIlroys Run  
District: Grant County: Pleasants Quadrangle: Marietta  
6) WELL OPERATOR Monongahela Power Company 7) DESIGNATED AGENT R. S. Weygandt  
Address 1310 Fairmont Avenue Address 1310 Fairmont Avenue  
Fairmont, WV 26554 Fairmont, WV 26554  
8) OIL & GAS INSPECTOR TO BE NOTIFIED 9) PLUGGING CONTRACTOR  
Name Robert Lowther Name \_\_\_\_\_  
Address Middlebourne, WV 26149 Address \_\_\_\_\_  
Telephone (304) 758-4764

10) WORK ORDER: The work order for the manner of plugging this well is as follows:

- TD = 1727'
- Pull 2" Tubing
- 6% Gel 1727'-1630'
- Class A Cement 1630'-1530'
- Pull 5-3/16" Casing
- 6% Gel 1630'-1250'
- Class A Cement 1250'-1150'
- 6% Gel 1150'-400'
- Class A Cement 400'-300'
- 6% Gel 300'-75'
- Class A Cement - 75'-Surface
- Erect Monument and Identify

\* If casing cannot be pulled, plugs will be set at top of casing cut.

The law requires a comment period for surface owners. However, the permit can be issued in less than five days from the filing of the Application to plug and abandon a well if the surface owner(s) of record sign(s) the following "Voluntary Statement of No Objection" on a facsimile of this surface owner's copy of the Application.

**VOLUNTARY STATEMENT OF NO OBJECTION**

I hereby state that I have read the instructions to surface owners on the reverse side of this Application for a Permit to Plug and Abandon a Well, and that I have received copies of (1) a Notice of Application for a Well Work Permit on Form IV-4(A), (2) an Application for a Well Work Permit on Form IV-4(B), and (3) a survey plat on Form IV-6, all for proposed well plugging work on my surface land as described therein.

I further state that I have no objection to the planned plugging described in these materials, and I have no objection to a plugging permit being issued based on those materials.

(For execution by corporation, partnership, etc.)

(For execution by natural persons)

NAME: Monongahela Power Company

By R. S. Weygandt

Its Vice President Date: 12/15/83

\_\_\_\_\_  
(Signature) Date: \_\_\_\_\_

\_\_\_\_\_  
(Signature) Date: \_\_\_\_\_

**INSTRUCTIONS TO SURFACE OWNERS  
AND  
EXPLANATION OF METHODS AND TIME LIMITS TO COMMENT  
ON WELL PLUGGING PERMIT**

The well operator named in the Notice and this Application and the attached materials is applying for a permit from the State to do oil or gas well plugging. You are being served with these materials because surface owners have the right to file comments before the permit is issued. (**NOTE:** If the surface tract is owned by more than three persons, in multiple heirship for example, then these materials were served on you because your name appeared on the Sheriff's tax ticket on the land or because you actually occupy the surface tract. In either case, you may be the only owner who will actually receive these materials.) See Chapter 22, Article 4 of the W. Va. Code. Permits are valid for 24 months.

If you do not own any interest in the surface tract, please forward these materials to the true owner immediately if you know who it is. Also, please notify the well operator named in the materials and the Administrator of the Office of Oil and Gas in the West Virginia Department of Mines immediately.

**NOTE: You are not required to file any comment at all.**

**Where to file comments and obtain additional information:**

Administrator of the Office of Oil and Gas  
West Virginia Department of Mines  
1615 Washington Street East  
Charleston, West Virginia 25311  
(304) 348-2057

**Who may file comments?** If you wish to file comments, you must be an owner of record of (1) an interest in the surface tract on which the well already is or is about to be located, or (2) an interest in any other surface tract under the same oil or gas lease which will be utilized for roads or other land disturbances.

**Time limits for comments.** The law requires these materials to be delivered on or before the date the operator files his Application. You have **FIVE (5) DAYS** after the filing date to file your comments as provided in **Methods for Filing Comments** below. You may call the Administrator's office at the above telephone number to be sure of the date. However, if you have been contacted by the well operator, and if you have signed a "voluntary statement of no objection" to any of the planned work described in these materials, then the permit may be issued at any time.

**Comments must be in writing.** Your comments must include your name, address and telephone number, the well operator's name and well number, and the approximate location of the proposed well site including district and county from the application. You may add other documents, such as sketches, maps or photographs to support your comments.

**Methods for filing comments.** Comments must be filed in person or received in the mail at the Administrator's office by the time stated above. Check with your postmaster to ensure adequate delivery time or to arrange special expedited handling.

The Administrator for Oil and Gas has the power to deny or condition a well work permit based on your comments on the following grounds:  
"The proposed well work will constitute a hazard to the safety of persons; or.....  
"Damage would occur to publicly owned lands or resources; or.....  
"The proposed well work fails to protect fresh water sources or supplies."

**If you want a copy of the permit** as it is finally issued, or a copy of the order denying the permit, you should request a copy from the Administrator.

**List of Water Testing Laboratories.** The Administrator maintains a list of water testing laboratories which you can hire to test your water to establish water quality prior to and after drilling. Contact the Administrator's office or an Oil and Gas Inspector to obtain a copy of the list.

Teste: *Frank W. Hammit* Clerk

admitted to record.

the foregoing paper written was this day, and thereupon, together with the certificate thereto annexed,

FEB 15 1958 at 9:00 A.M.

OFFICE OF THE CLERK OF THE COUNTY COURT OF PLEASANTS COUNTY, STATE OF WEST VIRGINIA, TO-WIT:



Pearl I. Fauss, Notary Public.

*Pearl I. Fauss*

My Commission expires October 22nd, 1962.

I, Pearl I. Fauss, a Notary Public for the aforesaid County and State, do hereby certify that Agatha V. Jones (single) and Wesley B. Jones (single), whose names are assigned to the above writing, bearing date the 10th. day of February, A. D. 1958; have this day acknowledged the same before me in my aforesaid County and State, given under my hand this the 10th. day of February, A. D. 1958.

Agatha V. Jones  
*Agatha V. Jones* (SEAL)  
Wesley B. Jones  
*Wesley B. Jones* (SEAL)

WITNESS THE FOLLOWING SIGNATURES AND SEALS.

D. 1958.

AND IN WITNESS WHEREOF, the said Grantors, Parties of the first part, and the said Witnesses, have hereunto set their Hands and Seals as and of the 10th. day of February, 1958.

and upon the heirs successors and assigns of the said respective parties as shall extend and apply and be in force and binding upon the said parties as named in the terms and conditions and limitations and agreements as herein contained, to be null and void.

It is determined, and thereupon this Lease shall cease and determine and become null and void.

**RECEIVED**

DEC 13 1983

OIL & GAS DIVISION

**DEPT. OF MINES**