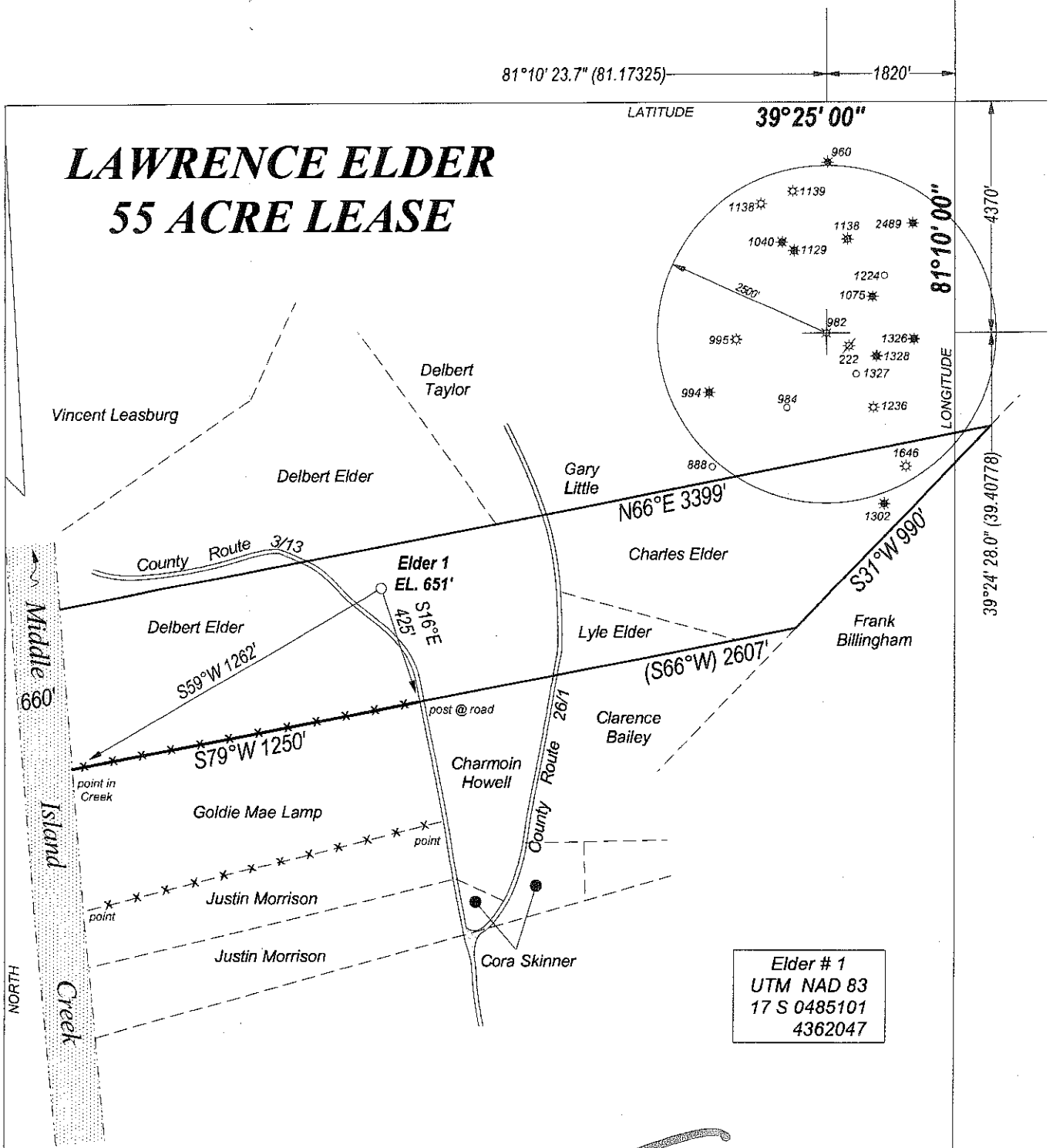


LAWRENCE ELDER 55 ACRE LEASE




Elder # 1
UTM NAD 83
17 S 0485101
4362047

FILE NO. _____
DRAWING NO. _____
SCALE 1" = 1000'
MINIMUM DEGREE
OF ACCURACY 1:200
PROVEN SOURCE
OF ELEVATION GPS
OBSERVATION

I, THE UNDERSIGNED, HEREBY CERTIFY THAT THIS
PLAT IS CORRECT TO THE BEST OF MY KNOWLEDGE
AND BELIEF AND SHOWS ALL THE INFORMATION
REQUIRED BY LAW AND THE REGULATIONS ISSUED
AND PRESCRIBED BY THE DEPARTMENT OF ENERGY.

(Signature)
PROFESSIONAL SURVEYOR: 551



STATE OF WEST VIRGINIA DEPARTMENT OF ENERGY DIVISION OF OIL AND GAS

DATE AUGUST 25TH, 2011
OPERATORS WELL NO. ELDER # 1

API 47 - 073 - 0982
STATE COUNTY PERMIT

WELL TYPE: OIL GAS LIQUID INJECTION _____ WASTE DISPOSAL _____
(IF GAS) PRODUCTION STORAGE _____ DEEP _____ SHALLOW

LOATION: ELEVATION 651' WATER SHED MIDDLE ISLAND CREEK
DISTRICT UNION COUNTY PLEASANTS QUADRANGLE RAVEN ROCK

SURFACE OWNER DELBERT ELDER ACREAGE 32.751
OIL & GAS ROYALTY LAWRENCE ELDER LEASE AC. 55

PROPOSED WORK: DRILL _____ CONVERT _____ DRILL DEEPER _____ REDRILL _____
FRACTURE OR STIMULATE PLUG OFF OLD FORMATION _____
PERFORATE NEW FORMATION
OTHER PHYSICAL CHANGE IN WELL RECOMPLETE THE SQUAW SAND
PLUG AND ABANDON _____ CLEAN OUT AND REPLUG _____

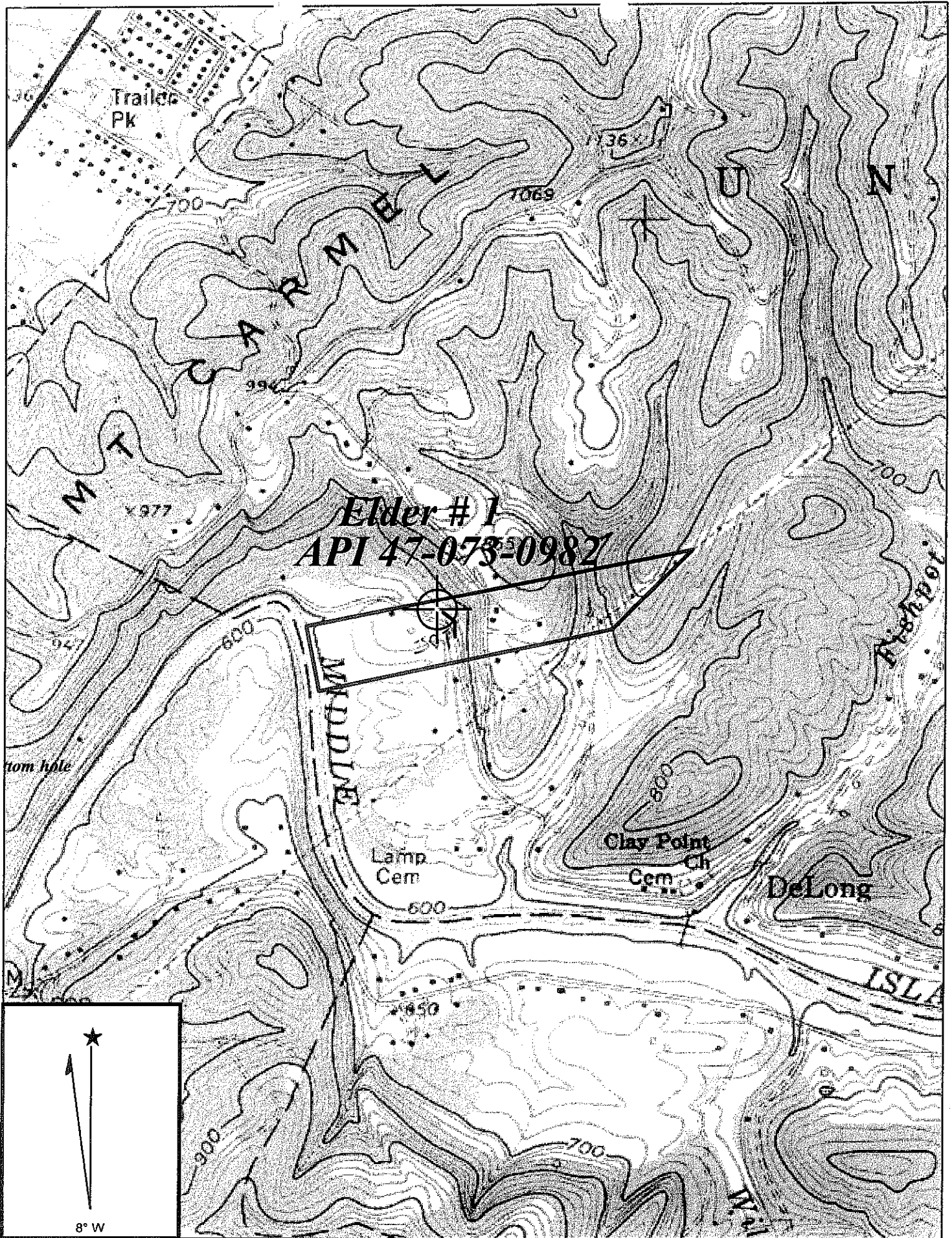
TARGET FORMATION SQUAW SAND ESTIMATED DEPTH 2000'

WELL OPERATOR SANCHO OIL & GAS
ADDRESS P. O. BOX 179
ST. MARYS, WV 26170

DESIGNATED AGENT LOREN BAGLEY
ADDRESS P. O. BOX 179
ST. MARYS, WV 26170

FORM WW - 6

COUNTY NAME
PREMIT



Copyright (C) 1997, Maptech, Inc.

73-00982 F

RAVEN ROCK QUADRANGLE

SCALE 1" = 1000'

SANCHO OIL & GAS.

WELL: ELDER #1 API 47-073-0982
 LAWRENCE ELDER 55 ACRE LEASE

UNION DISTRICT PLEASANTS COUNTY WEST VIRGINIA