



west virginia department of environmental protection

Office of Oil and Gas
601 57th Street, S.E.
Charleston, WV 25304
(304) 926-0450
fax: (304) 926-0452

Jim Justice , Governor
Austin Caperton , Cabinet Secretary
www.dep.wv.gov

Monday, August 07, 2017
WELL WORK PERMIT
Horizontal 6A / New Drill

JAY-BEE OIL & GAS, INC.
1720 RT. 22 E

UNION, NJ 070830000

Re: Permit approval for P3N2U
47-073-02560-00-00

This well work permit is evidence of permission granted to perform the specified well work at the location described on the attached pages and located on the attached plat, subject to the provisions of Chapter 22 of the West Virginia Code of 1931, as amended, and all rules and regulations promulgated thereunder, and to any additional specific conditions and provisions outlined in the pages attached hereto. Notification shall be given by the operator to the Oil and Gas Inspector at least 24 hours prior to the construction of roads, locations, and/or pits for any permitted work. In addition, the well operator shall notify the same inspector 24 hours before any actual well work is commenced and prior to running and cementing casing. Spills or emergency discharges must be promptly reported by the operator to 1-800-642-3074 and to the Oil and Gas Inspector.

Please be advised that form WR-35, Well Operators Report of Well Work is to be submitted to this office within 90 days of completion of permitted well work, as should form WR-34 Discharge Monitoring Report within 30 days of discharge of pits, if applicable. Failure to abide by all statutory and regulatory provisions governing all duties and operations hereunder may result in suspension or revocation of this permit and, in addition, may result in civil and/or criminal penalties being imposed upon the operators.

Per 35 CSR 4-5.2.g this permit will expire in two (2) years from the issue date unless permitted well work is commenced. If there are any questions, please feel free to contact me at (304) 926- 0450.



James A. Martin
Chief

Operator's Well Number: P3N2U
Farm Name: SUMMERS, JERRY
U.S. WELL NUMBER: 47-073-02560-00-00
Horizontal 6A / New Drill
Date Issued: 8/7/2017

Promoting a healthy environment.

08/11/2017

PERMIT CONDITIONS

West Virginia Code § 22-6A-8(d) allows the Office of Oil and Gas to place specific conditions upon this permit. Permit conditions have the same effect as law. Failure to adhere to the specified permit conditions may result in enforcement action.

CONDITIONS

1. This proposed activity may require permit coverage from the United States Army Corps of Engineers (USACE). Through this permit, you are hereby being advised to consult with USACE regarding this proposed activity.
2. If the operator encounters an unanticipated void, or an anticipated void at an unanticipated depth, the operator shall notify the inspector within 24 hours. Modifications to the casing program may be necessary to comply with W. Va. Code § 22-6A-5a (12), which requires drilling to a minimum depth of thirty feet below the bottom of the void, and installing a minimum of twenty (20) feet of casing. Under no circumstance should the operator drill more than one hundred (100) feet below the bottom of the void or install less than twenty (20) feet of casing below the bottom of the void.
3. When compacting fills, each lift before compaction shall not be more than 12 inches in height, and the moisture content of the fill material shall be within limits as determined by the Standard Proctor Density test of the actual soils used in specific engineered fill, ASTM D698, Standard Test Method for Laboratory Compaction Characteristics of Soil Using Standard Effort, to achieve 95 % compaction of the optimum density. Each lift shall be tested for compaction, with a minimum of two tests per lift per acre of fill. All test results shall be maintained on site and available for review.
4. Operator shall install signage per § 22-6A-8g (6) (B) at all source water locations included in their approved water management plan within 24 hours of water management plan activation.
5. Oil and gas water supply wells will be registered with the Office of Oil and Gas and all such wells will be constructed and plugged in accordance with the standards of the Bureau for Public Health set forth in its Legislative rule entitled *Water Well Regulations*, 64 C.S.R. 19. Operator is to contact the Bureau of Public Health regarding permit requirements. In lieu of plugging, the operator may transfer the well to the surface owner upon agreement of the parties. All drinking water wells within fifteen hundred feet of the water supply well shall be flow tested by the operator upon request of the drinking well owner prior to operating the water supply well.
6. Pursuant to the requirements pertaining to the sampling of domestic water supply wells/springs the operator shall, no later than thirty (30) days after receipt of analytical data provide a written copy to the Chief and any of the users who may have requested such analyses.
7. 24 hours prior to the initiation of the completion process the operator shall notify the Chief or his designee.
8. During the completion process the operator shall monitor annular pressures and report any anomaly noticed to the chief or his designee immediately.
9. If any explosion or other accident causing loss of life or serious personal injury occurs in or about a well or well work on a well, the well operator or its contractor shall give notice, stating the particulars of the explosion or accident, to the oil and gas inspector and the Chief, within 24 hours of said accident.
10. During the casing and cementing process, in the event cement does not return to the surface, the oil and gas inspector shall be notified within 24 hours.

PERMIT CONDITIONS

11. The operator shall provide to the Office of Oil and Gas the dates of each of the following within 30 days of their occurrence: completion of construction of the well pad, commencement of drilling, cessation of drilling, completion of any other permitted well work, and completion of the well. Such notice shall be provided by sending an email to DEPOOGNotify@wv.gov.



west virginia department of environmental protection

Oil and Gas Conservation Commission
601 57th Street, SE Charleston, WV 25304
(304)926-0499, Ext 1656

Jim Justice, Governor
Barry K. Lay, Chairman
ogcc.wv.gov

August 1, 2017

Department of Environmental Protection
Office of Oil and Gas
Charleston, WV 25304

RE: Application for Deep Well Permit – API #47-073-02560

COMPANY: Jay-Bee Oil & Gas, Inc.

FARM: Jerry Lee Summers P3N2U

COUNTY: Pleasants DISTRICT: Union QUAD: Bens Run

The deep well review of the application for the above company is **Approved to drill to Trenton for Point Pleasant completion.**

The applicant has complied with the provision of Chapter 22C-9, of the Code of West Virginia, nineteen hundred and thirty-one (1931), as amended, Oil and Gas Conservation Commission as follows:

1. Comments to Notice of Deviation filed? no
2. Provided a certified copy of duly acknowledged and recorded consent and easement form from all surface owners; yes
3. Provided a tabulation of all deep wells within one mile of the proposed location, including the API number of all deep wells, well name, and the name and address of the operator; yes
4. Provided a plat showing that the proposed location is a distance of 410+ feet from the nearest lease line or unit boundary and showing the following wells drilled to or capable of producing from the objective formation within 3,000 feet of the proposed location.

Sincerely,

Cindy Raines
Administrator

*47-073-02563
47-073-02567
47-073-02557

STATE OF WEST VIRGINIA
DEPARTMENT OF ENVIRONMENTAL PROTECTION, OFFICE OF OIL AND GAS
WELL WORK PERMIT APPLICATION

1) Well Operator: Jay-Bee Oil & Gas, Inc. 24610 Pleasants Union Ben's Run 7.5'
Operator ID County District Quadrangle

2) Operator's Well Number: P3N2U Well Pad Name: P3

3) Farm Name/Surface Owner: Jerry Summers Public Road Access: Arvilla Rd/CR 7

4) Elevation, current ground: 846.2' Elevation, proposed post-construction: 839.3'

5) Well Type (a) Gas Oil _____ Underground Storage _____
Other _____

(b) If Gas Shallow _____ Deep
Horizontal

6) Existing Pad: Yes or No No

7) Proposed Target Formation(s), Depth(s), Anticipated Thickness and Expected Pressure(s):
Point Pleasant: 10,717' Depth, 106' Thickness, 8000 psi, Trenton: 11,002' Depth Thickness, 180' Thickness, 8000 psi

8) Proposed Total Vertical Depth: 11,002' TVD, 10,717' TVD (Horizontal section)

9) Formation at Total Vertical Depth: Trenton (TVD) Point Pleasant (Horizontal)

10) Proposed Total Measured Depth: 18,947'

11) Proposed Horizontal Leg Length: 7,057'

12) Approximate Fresh Water Strata Depths: 158.3'

13) Method to Determine Fresh Water Depths: 47-073-01240

14) Approximate Saltwater Depths: 1,718.3'

15) Approximate Coal Seam Depths: N/A

16) Approximate Depth to Possible Void (coal mine, karst, other): N/A

17) Does Proposed well location contain coal seams directly overlying or adjacent to an active mine? Yes _____ No

(a) If Yes, provide Mine Info: Name: _____
Depth: _____
Seam: _____
Owner: _____

Received
MAY 9 2017
Office of Oil and Gas
WV Dept. of Environmental Protection

18)

CASING AND TUBING PROGRAM

TYPE	<u>Size (in)</u>	<u>New or Used</u>	<u>Grade</u>	<u>Weight per ft. (lb/ft)</u>	<u>FOOTAGE: For Drilling (ft)</u>	<u>INTERVALS: Left in Well (ft)</u>	<u>CEMENT: Fill-up (Cu. Ft.)/CTS</u>
Conductor	26	New	A500	85 lb./ft	30'	30'	CTS 49 Cu. Ft.
Fresh Water	20	New	J55	94 lb./ft	300'	300'	CTS 288 Cu. Ft.
Coal	13 3/8	New	J55	61 lb./ft	1,800'	1,800'	CTS 1,250 Cu. Ft.
Intermediate	9 5/8	New	HCP-110	47 lb./ft	7,100'	7,100'	1,910 Cu. Ft.
Production	5 1/2	New	P110	23 lb./ft	18,947'	18,947'	4,111 Cu. Ft.
Tubing	N/A						
Liners	N/A						

9/20/16 DMP

TYPE	<u>Size (in)</u>	<u>Wellbore Diameter (in)</u>	<u>Wall Thickness (in)</u>	<u>Burst Pressure (psi)</u>	<u>Anticipated Max. Internal Pressure (psi)</u>	<u>Cement Type</u>	<u>Cement Yield (cu. ft./k)</u>
Conductor	26	30	.375	N/A	50	Class A	1.18-1.20
Fresh Water	20	24	.438	2,110	1,000	Class A	1.18-1.20
Coal	13 3/8	17 1/2	.480	3,090	1,500	Class A	1.18-1.24
Intermediate	9 5/8	12 1/4	.472	9,440	2,000	Class A	1.18-3.00
Production	5 1/2	8 1/2	.415	16,800	2,500	Type 1 Cement	1.36-2.08
Tubing	N/A						
Liners	N/A						

PACKERS

Kind:	N/A			
Sizes:	N/A			
Depths Set:	N/A			

*Fidelity Oil
 Services (Wind Gas)
 SEP 28 2016
 E... Department of*

19) Describe proposed well work, including the drilling and plugging back of any pilot hole:

Drill vertical section of this well into the Trenton for logging purposes and to gather information. After that is complete we will plug back the well with a solid cement plug to from TD to KOP, effectively plugging the Trenton formation, and drill a Horizontal section through the Point Pleasant formation.

20) Describe fracturing/stimulating methods in detail, including anticipated max pressure and max rate:

+/- 200' per stage using 8,000bbls of water per stage and approx. 180,000-200,000lbs. of sand Friction reducer at a 1.0gpt ratio Scale inhibitor at a .25gpt ratio biocide for prevention of bacteria growth at a .25gpt ratio and 2000 gallons of 15% acid @ 70-80BPM with pressure ranging from 6,000 to 11,000PSI. The use of a gelling agent and a breaker may be used if needed throughout the fracturing process. Water and sand will make up approximately 99% of the fluid used to stimulate with.

21) Total Area to be disturbed, including roads, stockpile area, pits, etc., (acres): 13.53

22) Area to be disturbed for well pad only, less access road (acres): 7.41

23) Describe centralizer placement for each casing string:

Conductor: None
Surface: 1 on joint above shoe and then one every 4th joint to surface
Intermediate 2 Strings: 1 on joint above shoe and then on every 4th joint to surface
Production: Horizontal every 42' Spiral Centralizer, Curve - every 84' Spiral Centralizer. Vertical every 500' to surface

24) Describe all cement additives associated with each cement type:

Conductor: Class A no additives
Surface: Class A Cement, 2% Calcium Chloride, 1/4# flake
Intermediate 1: Class A Cement 2% Calcium Chloride, 1/4# flake
Intermediate 2: " " "
Production: Type 1 Cement, Fly Ash, Barite, Finetol 300L, R-3 Celio Flake, CD-32, FL-62

Received

MAY 9 2017

Office of Oil and Gas
WV Dept. of Environmental Protection

25) Proposed borehole conditioning procedures:

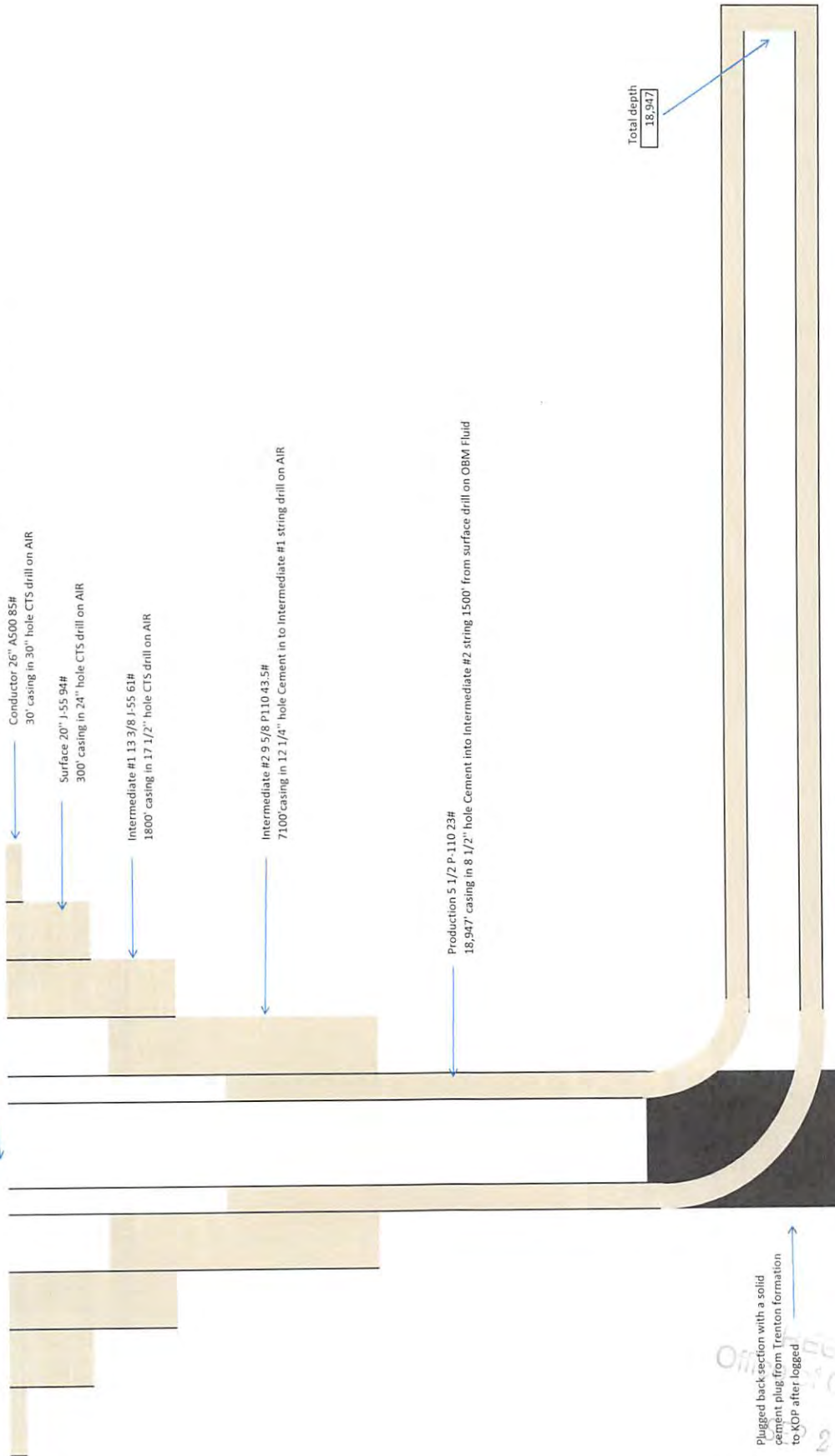
Air Hole: 24" 17 1/2" & 12 1/4" - Circulate until clean with air. If soaping, slug then dry.
8 1/2" Hole drilled on fluid for the 5 1/2" casing will be circulated 5-6 bottoms up and minimum of 2 heavy weighted sweeps will be pumped to ensure all cuttings are circulated continued until no cuttings are retrieved

*Note: Attach additional sheets as needed.

Well Name: PENZU
GL Elevation: 839.3'

Taylor County, WV
Cement

Surface equipment 13 3/8 15K multi bowl wellhead welded to 13 3/8 string with 10K BOP system during drilling operations



Total depth
18,947

JPS
9/24/11
DHK

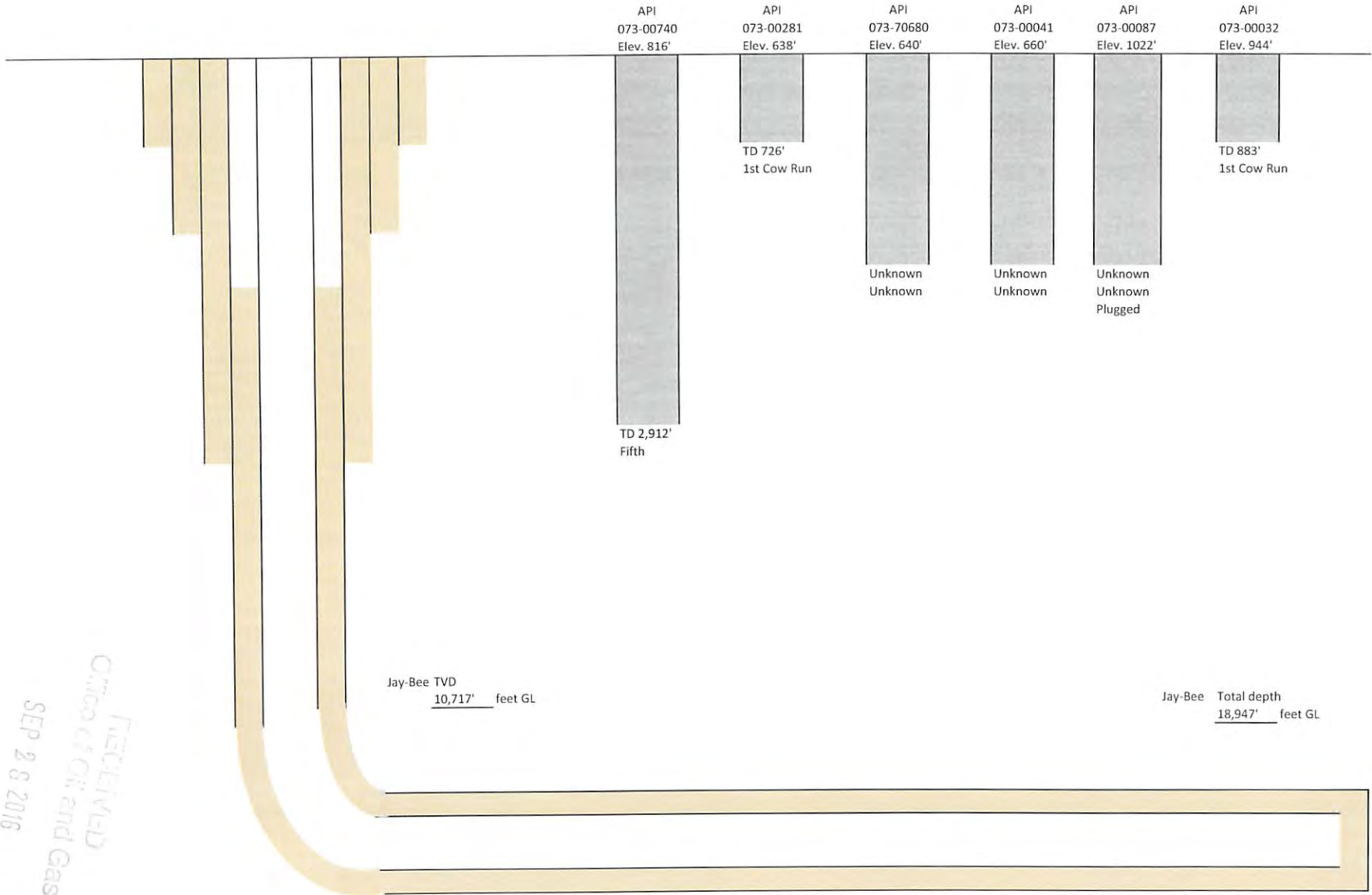
Plugged back section with a solid cement plug from Trenton formation to KOP after logged

OFFICE RECEIVED
Department of Oil and Gas
2 8 2016
WV Department of Environmental Protection

08/11/2017

Jay-Bee Oil & Gas Inc.
Well Name P3N2U
GL Elevation 839.3

Well-Site Safety Plan Anti-Collision Schematic



RECEIVED
Office of Oil and Gas
SEP 28 2016
TVA Department of
Environmental Protection

73-02560

Well-Site Safety Plan Anti-Collision Schematic



RECEIVED
Office of Oil and Gas

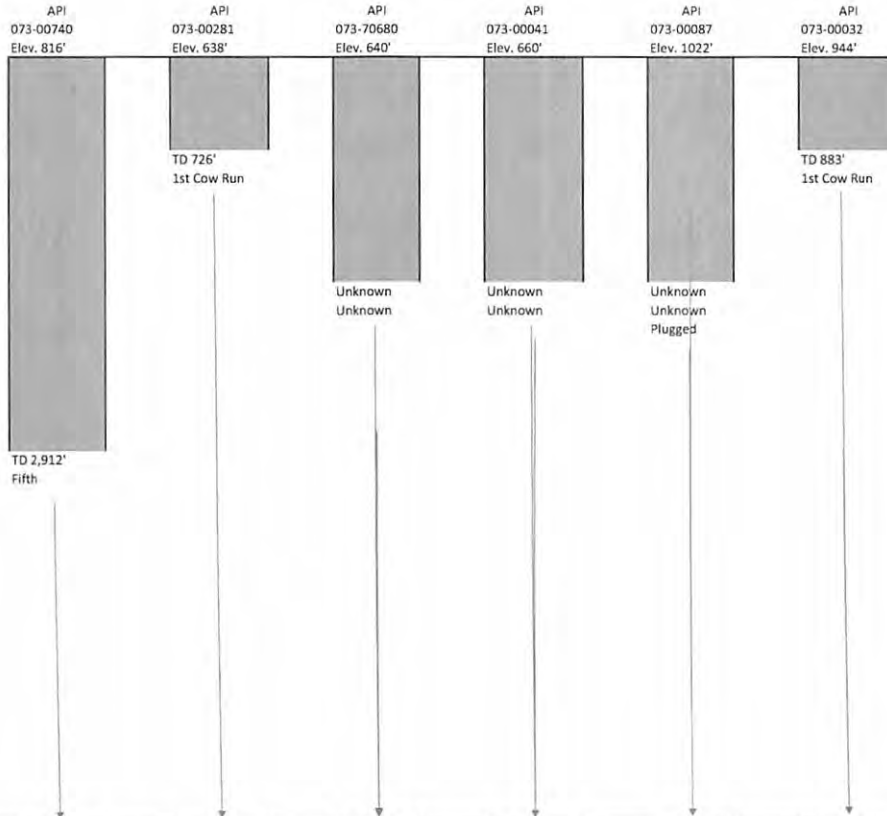
SEP 29 2016

Department of
Energy and Environmental Protection

08/11/2017

73-02560

Area of Review
P3N2 - API Pending



Operator	Triad Hunter	Unknown	Unknown	Unknown	Unknown	Unknown
Well Name	R-117	3	Unknown	Unknown	Unknown	Unknown
Perforated Formations	Fifth	Cow Run	Unknown	Unknown	Unknown	Cow Run
Unperforated Producing Formations	Gordon					
	Gantz					
	Berea					
	Weir					
	Big Injun					
	Keener					
	Big Lime					
	Maxon					
	Big Dunkard					
	Little Dunkard					
Cow Run						

Unperf. Prod. Gas
SEP 28 2016

08/11/2017

WW-9
(4/16)

API Number 47 - 073 - 02560

Operator's Well No. P3N2U

STATE OF WEST VIRGINIA
DEPARTMENT OF ENVIRONMENTAL PROTECTION
OFFICE OF OIL AND GAS

FLUIDS/ CUTTINGS DISPOSAL & RECLAMATION PLAN

Operator Name Jay-Bee Oil & Gas, Inc. OP Code 24610

Watershed (HUC 10) Middle Island Creek Quadrangle Bens Run 7.5'

Do you anticipate using more than 5,000 bbls of water to complete the proposed well work? Yes No

Will a pit be used? Yes No

If so, please describe anticipated pit waste: _____

Will a synthetic liner be used in the pit? Yes No If so, what ml.? _____

Proposed Disposal Method For Treated Pit Wastes:

- Land Application
- Underground Injection (UIC Permit Number 47-085-09721)
- Reuse (at API Number _____)
- Off Site Disposal (Supply form WW-9 for disposal location)
- Other (Explain Using Contract Haulers (API's 47-085-05151)

Will closed loop system be used? If so, describe: Yes, Centrifuge Drying Shaker System for Top Hole & Horizontal section

Drilling medium anticipated for this well (vertical and horizontal)? Air, freshwater, oil based, etc. Air Vertical / Horizontal OBM

-If oil based, what type? Synthetic, petroleum, etc. ABS 40 (Aliphatic Base System) Synthetic

Additives to be used in drilling medium? Barite, ABS MUL/VIS, Bentone990, CACL2, CalCarb,FLR, Lime,Multifiber,Permaseal,Nut Plug

Drill cuttings disposal method? Leave in pit, landfill, removed offsite, etc. Landfill

-If left in pit and plan to solidify what medium will be used? (cement, lime, sawdust) Landfill

-Landfill or offsite name/permit number? Meadowfill/Permit 101219WV

Permittee shall provide written notice to the Office of Oil and Gas of any load of drill cuttings or associated waste rejected at any West Virginia solid waste facility. The notice shall be provided within 24 hours of rejection and the permittee shall also disclose where it was properly disposed.

I certify that I understand and agree to the terms and conditions of the GENERAL WATER POLLUTION PERMIT issued on August 1, 2005, by the Office of Oil and Gas of the West Virginia Department of Environmental Protection. I understand that the provisions of the permit are enforceable by law. Violations of any term or condition of the general permit and/or other applicable law or regulation can lead to enforcement action.

I certify under penalty of law that I have personally examined and am familiar with the information submitted on this application form and all attachments thereto and that, based on my inquiry of those individuals immediately responsible for obtaining the information, I believe that the information is true, accurate, and complete. I am aware that there are significant penalties for submitting false information, including the possibility of fine or imprisonment.

Company Official Signature [Signature]
Company Official (Typed Name) Shane Dowell
Company Official Title Office Manager

Subscribed and sworn before me this 22 day of September, 2016
Theresa K Ritter
My commission expires May 12, 2033



Jay-Bee Oil & Gas, Inc.

Proposed Revegetation Treatment: Acres Disturbed 13.53 Prevegetation pH 6.8

Lime 3 Tons/acre or to correct to pH 6.8

Fertilizer type 10-20-20

Fertilizer amount 500 lbs/acre

Mulch Hay 20 Tons/acre

Seed Mixtures

Temporary		Permanent	
Seed Type	lbs/acre	Seed Type	lbs/acre
Annual Ryegrass	40	KY Bluegrass	20
Field Bloomgrass	40	Creeping Red Fescue	30
Sudangrass	40	Perennial Ryegrass	10

Attach:

Maps(s) of road, location, pit and proposed area for land application (unless engineered plans including this info have been provided). If water from the pit will be land applied, include dimensions (L x W x D) of the pit, and dimensions (L x W), and area in acreage, of the land application area.

Photocopied section of involved 7.5' topographic sheet.

Plan Approved by: 

Comments:

Title: Oil & Gas MAP Date: 9/26/16

Field Reviewed? (X) Yes () No

Jay-Bee Oil & Gas
SEP 28 2016
08/11/2017

P3N2U

WELL SITE SAFETY PLAN

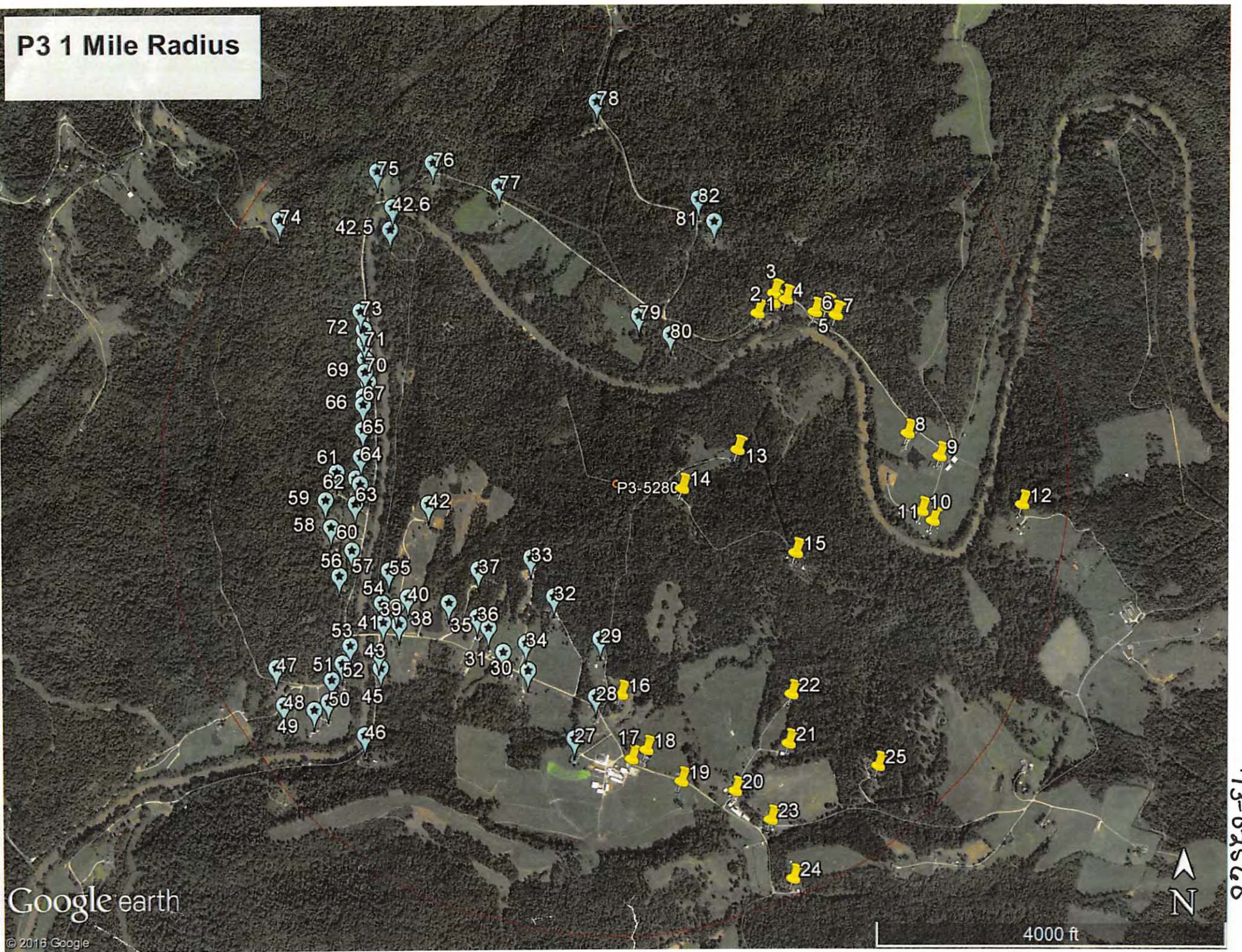
*Sps
9/26/16
D.H.*

JAY-BEE OIL & GAS, INC

*Jay-Bee Oil & Gas
SEP 28 2016*

08/11/2017

P3 1 Mile Radius



Google earth


© 2016 Google

4000 ft



73-02560

References:



- A- Bennett TM 2/23.3 0.53 Ac F7505
B- Dearth T.M. 2/ 23.1 1 Ac. F7505
C- Perkins TM 6/102.6 5.802 Ac F7011
D- Clinton Perkins TM 6/102.1 5.594 Ac F7006
E- Clinton Perkins TM 6/102.3 6.378 Ac F7006
F- Clinton Perkins TM 6/102.4 6.888 Ac F7006
G- Clinton Perkins TM 6/102 4.896 Ac F7006
H- Perkins TM 6/102.5 4.455 Ac F7006
I- Kibble TM 6/102.7 4.245 Ac F7004
J- Stevenson TM 6/102.10 4.111 Ac F7003
K- Stevenson TM 6/102.2 2.466 Ac F7005
L- J. Greene IV TM 6/101.1 6.156 Ac F7209D
M- J. Renner TM 6/83.2 2.776 Ac F7189C
N- C. Renner TM 6/82.4 3.581 Ac F7189B
O- Kenneth Monroe TM 6/25.1 0.51 Ac F7008
P- Kenneth Monroe TM 6/25 0.54 Ac F7009
Q- George Zipfetal TM 6/10 1 Ac F7010
R- Smith & Nash T.M. 2/19 16.34 Ac. F7156
S- Smith & Nash T.M. 2/18 20.29 Ac.
T- John Decker T.M. 2/30 0.71 Ac. F7156
U- Smith & Nash T.M. 2/18.1 0.25 Ac. F7157
V- Edward Bilderbach T.M. 2/22 69.213 Ac. F7037
W- Bibee's Chapel & Cemetery T.M. 2/ 17&18.2 0.28 Ac.
X- Kemp T.M. 2/ 23 1.55 Ac F7132
Y- Dearth T.M. 2/ 23.4 1.618 Ac F7132
Z- Brewer, et al T.M. 6/63 7.74 Ac. F7507
AA- Stewart T.M. 6/85 27.53 Ac F7209B
BB- Dawson T.M. 2/26 5 Ac.
CC- Fowler TM 2/27 5.25 Ac
DD- Likens TM 2/28.2 4.33 Ac F7167
EE- Likens TM 2/28.4 0.166 Ac
FF- Heflin TM 2/28.3 0.5 Ac
GG- Wells Cattle Farms, Inc. TM 7/27 93.03 Ac. F7210

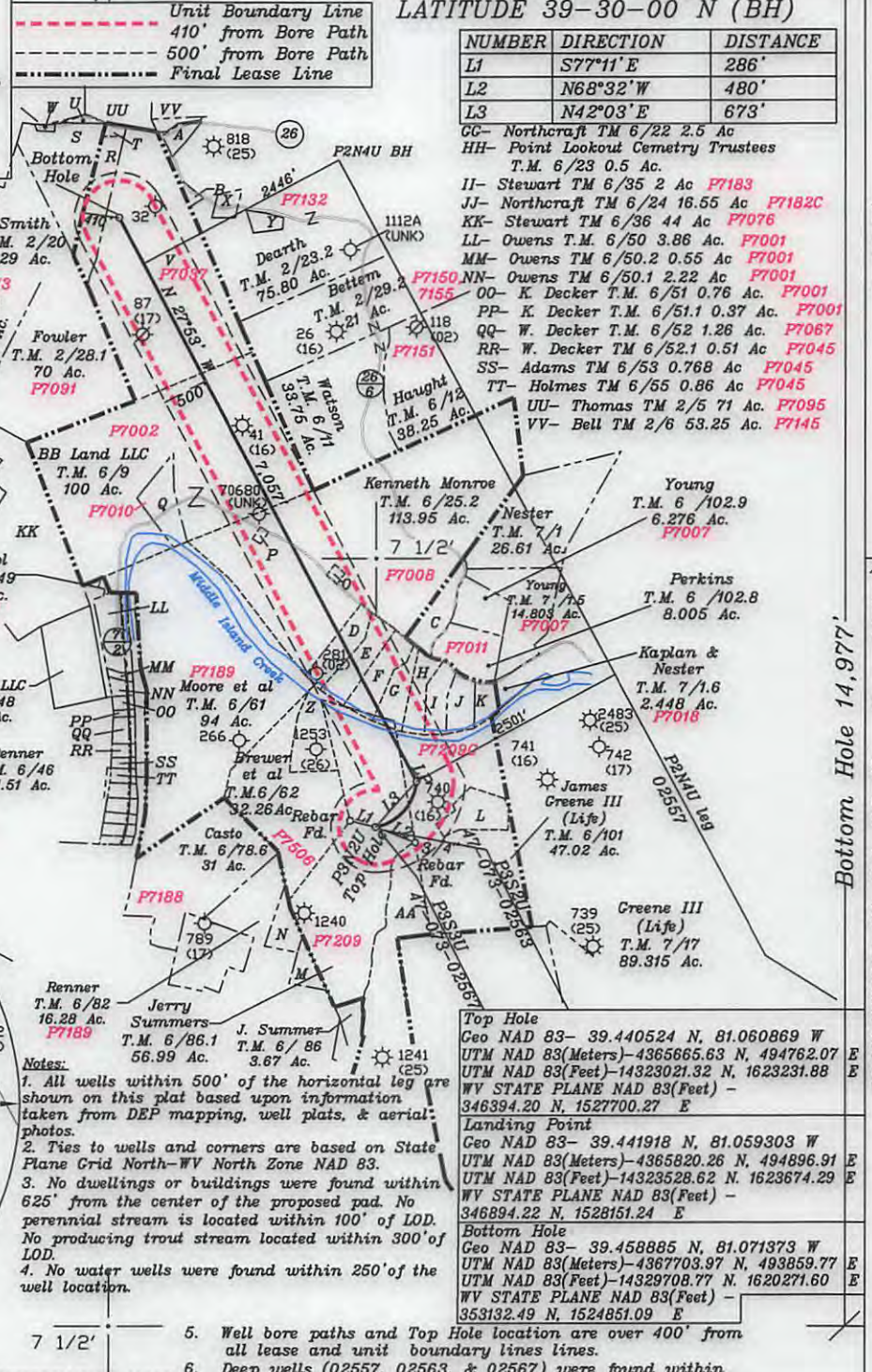
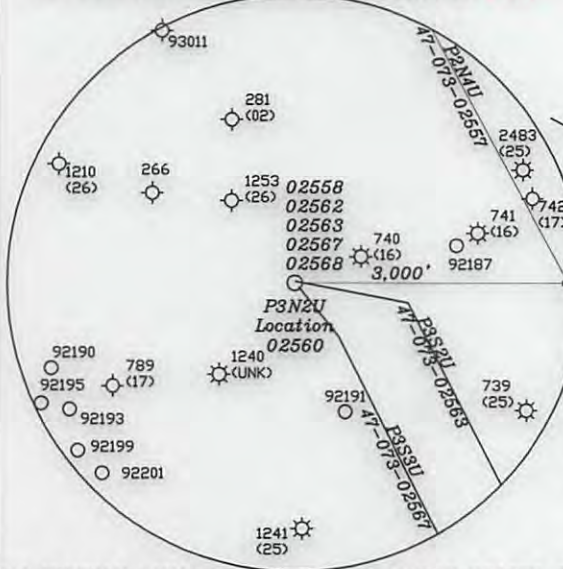



Table with 3 columns: NUMBER, DIRECTION, DISTANCE. Rows include L1 (S77°11' E, 286'), L2 (N68°32' W, 480'), L3 (N42°03' E, 673').

- Notes:
1. All wells within 500' of the horizontal leg are shown on this plat based upon information taken from DEP mapping, well plats, & aerial photos.
2. Ties to wells and corners are based on State Plane Grid North-WV North Zone NAD 83.
3. No dwellings or buildings were found within 625' from the center of the proposed pad. No perennial stream is located within 100' of LOD. No producing trout stream located within 300' of LOD.
4. No water wells were found within 250' of the well location.
5. Well bore paths and Top Hole location are over 400' from all lease and unit boundary lines.
6. Deep wells (02557, 02563, & 02567) were found within 3,000' of this well bore and are shown on this plat.

FILE NO.
DRAWING NO. 1
SCALE 1" = 2000'
MINIMUM DEGREE OF ACCURACY 1 in 200
PROVEN SOURCE OF ELEVATION GPS
submeter unit

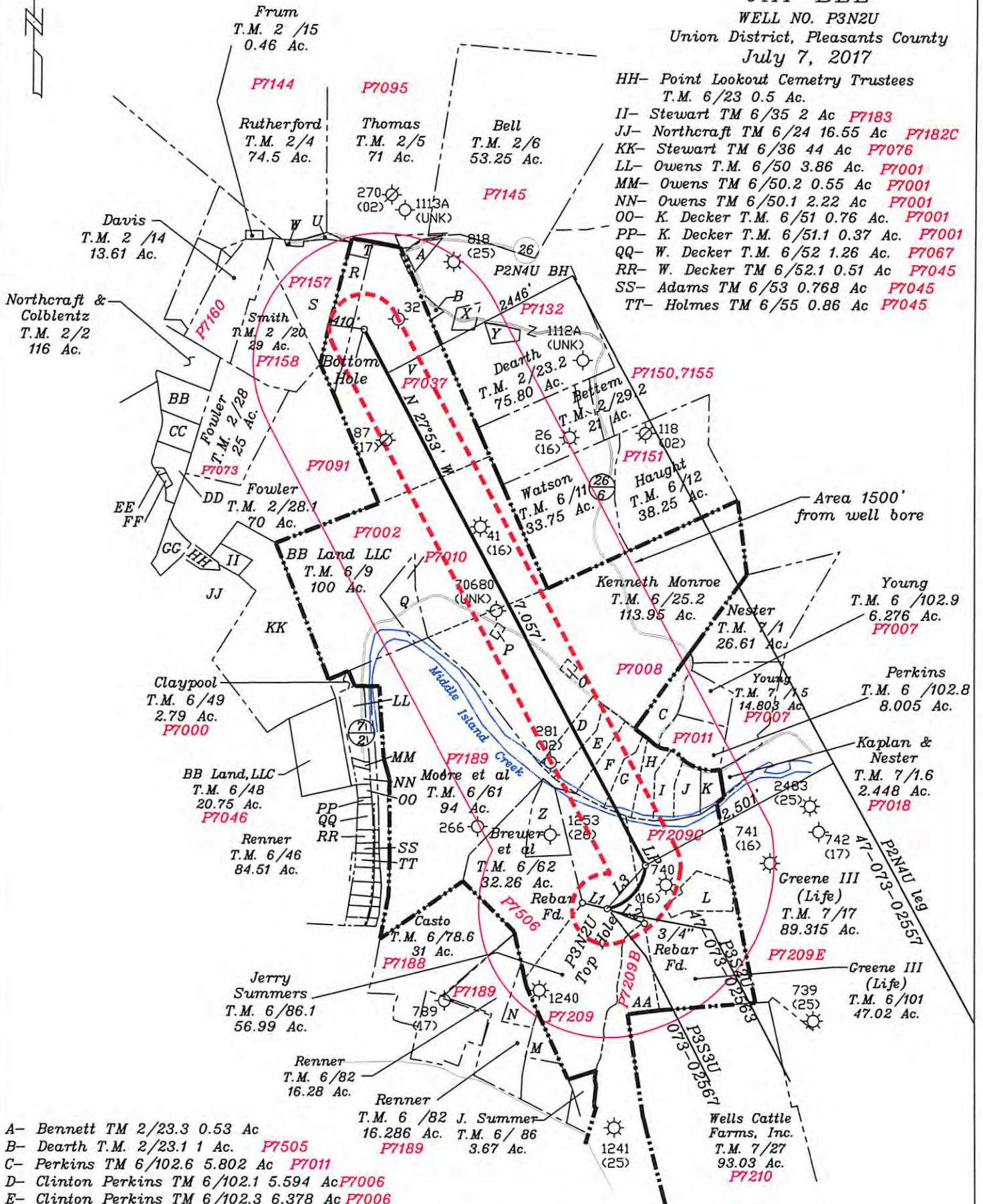
I THE UNDERSIGNED, HEREBY CERTIFY THAT THIS PLAT IS CORRECT TO THE BEST OF MY KNOWLEDGE AND BELIEF AND SHOWS ALL THE INFORMATION REQUIRED BY LAW AND THE RULES ISSUED AND PRESCRIBED BY THE DEPARTMENT OF ENVIRONMENTAL PROTECTION.
(SIGNED) David L Jackson
R.P.E. P.S. 708



STATE OF WEST VIRGINIA
Division of Environmental Protection
OFFICE OF OIL AND GAS
DATE July 7, 2017
OPERATOR'S WELL NO. P3N2U
API WELL NO. 47-073-02560 H6A
WELL TYPE: OIL GAS X LIQUID INJECTION WASTE DISPOSAL
STATE COUNTY PERMIT
LOCATION: ELEVATION 839.27' WATER SHED Middle Island Creek
DISTRICT Union COUNTY Pleasants
QUADRANGLE Bens Run 7 1/2'
SURFACE OWNER Jerry Lee Summers ACREAGE 56.99
OIL & GAS ROYALTY OWNER Jerry Lee Summers LEASE ACREAGE 68.99/2017
LEASE NO. P7209
PROPOSED WORK: DRILL X CONVERT DRILL DEEPER REDRILL FRACTURE OR
STIMULATE X PLUG OFF OLD FORMATION PERFORATE NEW FORMATION X OTHER PHYSICAL CHANGE IN WELL (SPECIFY)
PLUG AND ABANDON CLEAN OUT AND REPLUG
TARGET FORMATION Point Pleasant ESTIMATED DEPTH TVD = 10,717'; TMD = 18,947'
WELL OPERATOR Jay-Bee Oil & Gas, Inc. DESIGNATED AGENT Randy Broda
ADDRESS 1720 Route 22 E, Union, NJ 07083 ADDRESS 3570 Shields Hill Rd., Cairo, WV 26337

EXHIBIT MAP FOR JAY BEE

WELL NO. P3N2U
Union District, Pleasants County
July 7, 2017



- HH- Point Lookout Cemetery Trustees
T.M. 6/23 0.5 Ac.
- II- Stewart TM 6/35 2 Ac P7183
- JJ- Northcraft TM 6/24 16.55 Ac P7182C
- KK- Stewart TM 6/36 44 Ac P7076
- LL- Owens T.M. 6/50 3.86 Ac P7001
- MM- Owens TM 6/50.2 0.55 Ac P7001
- NN- Owens TM 6/50.1 2.22 Ac P7001
- OO- K. Decker T.M. 6/51 0.76 Ac P7001
- PP- K. Decker T.M. 6/51.1 0.37 Ac P7001
- QQ- W. Decker T.M. 6/52 1.26 Ac P7067
- RR- W. Decker TM 6/52.1 0.51 Ac P7045
- SS- Adams TM 6/53 0.768 Ac P7045
- TT- Holmes TM 6/55 0.86 Ac P7045

- A- Bennett TM 2/23.3 0.53 Ac
- B- Dearth T.M. 2/23.1 1 Ac P7505
- C- Perkins TM 6/102.6 5.802 Ac P7011
- D- Clinton Perkins TM 6/102.1 5.594 Ac P7006
- E- Clinton Perkins TM 6/102.3 6.378 Ac P7006
- F- Clinton Perkins TM 6/102.4 6.688 Ac P7006
- G- Clinton Perkins TM 6/102 4.896 Ac P7006
- H- Perkins TM 6/102.5 4.455 Ac P7006
- I- Kibble TM 6/102.7 4.245 Ac P7004

- J- Stevenson TM 6/102.10 4.111 Ac P7003
- K- Stevenson TM 6/102.2 2.466 Ac P7005
- L- J. Greene IV TM 6/101.1 6.156 Ac P7209D
- M- J. Renner TM 6/83.2 2.776 Ac P7189C
- N- C. Renner TM 6/82.4 3.581 Ac P7189B
- O- Kenneth Monroe TM 6/25.1 0.51 Ac P7008
- P- Kenneth Monroe TM 6/25 0.54 Ac P7009
- Q- George Zipfetal TM 6/10 1 Ac P7010
- R- Smith & Nash T.M. 2/19 16.34 Ac P7156
- S- Smith & Nash T.M. 2/18 20.29 Ac P7157
- T- John Decker T.M. 2/30 0.71 Ac P7156
- U- Smith & Nash T.M. 2/18.1 0.25 Ac P7157
- V- Edward Bilderbach T.M. 2/22 69.213 Ac P7037
- W- Bibee's Chapel & Cemetery T.M. 2/17 & 18.2 0.28 Ac
- X- Kemp T.M. 2/23 1.55 Ac P7132
- Y- Dearth T.M. 2/23.4 1.618 Ac P7132
- Z- Brewer, et al T.M. 6/63 7.74 Ac P7507
- AA- Stewart T.M. 6/85 27.53 Ac P7209B
- BB- Dawson T.M. 2/26 5 Ac
- CC- Fowler TM 2/27 5.25 Ac
- DD- Likens TM 2/28.2 4.33 Ac P7167
- EE- Likens TM 2/28.4 0.166 Ac
- FF- Heflin TM 2/28.3 0.5 Ac
- GG- Northcraft TM 6/22 2.5 Ac

SCALE : 1" = 1500'
0' 1500' 3000' 4500'

LEGEND

- 1500' BOREPATH OFFSET
- - - UNIT BOUNDARY 410' FROM WELL BORE PATH, TH & BH
- FINAL LEASE LINE
- - - INTERIOR TRACT LINE
- - - ADJOINER LINE
- ROAD LINE
- STREAM LINE

Jackson Surveying Inc.
677 W. Main Street
Clarksburg, WV 26301
(304) 623-5851



08/11/2017

WW-6A1
(5/13)Operator's Well No. P3N2U

INFORMATION SUPPLIED UNDER WEST VIRGINIA CODE
Chapter 22, Article 6A, Section 5(a)(5)
IN LIEU OF FILING LEASE(S) AND OTHER CONTINUING CONTRACT(S)

Under the oath required to make the verification on page 1 of this Notice and Application, I depose and say that I am the person who signed the Notice and Application for the Applicant, and that –

- (1) the tract of land is the same tract described in this Application, partly or wholly depicted in the accompanying plat, and described in the Construction and Reclamation Plan;
- (2) the parties and recordation data (if recorded) for lease(s) or other continuing contract(s) by which the Applicant claims the right to extract, produce or market the oil or gas are as follows:

Lease Name or Number	Grantor, Lessor, etc.	Grantee, Lessee, etc.	Royalty	Book/Page
✓ P7209 ✓	Jerry L. Summers	BB Land, LLC	12.5%	307-390
✓ P7209C ✓	James Edwin Green	BB Land, LLC	12.5%	253/635
/ P7006 ✓	Sandra Burk	BB Land, LLC	12.5%	309-265
P7008 ✓	Kenneth Monroe	BB Land, LLC	12.5%	297-121
✓ P7002 ✓	Mary Lou Dotson	BB Land, LLC	12.5%	307-348
P7037 ✓	Edward & Patricia Bilderback	BB Land, LLC	12.5%	300-166
Affidavit -	BB Land, LLC	- Jay-Bee Oil & Gas, Inc		

Acknowledgement of Possible Permitting/Approval
In Addition to the Office of Oil and Gas

The permit applicant for the proposed well work addressed in this application hereby acknowledges the possibility of the need for permits and/or approvals from local, state, or federal entities in addition to the DEP, Office of Oil and Gas, including but not limited to the following:

- WV Division of Water and Waste Management
- WV Division of Natural Resources WV Division of Highways
- U.S. Army Corps of Engineers
- U.S. Fish and Wildlife Service
- County Floodplain Coordinator

The applicant further acknowledges that any Office of Oil and Gas permit in no way overrides, replaces, or nullifies the need for other permits/approvals that may be necessary and further affirms that all needed permits/approvals should be acquired from the appropriate authority before the affected activity is initiated.

Well Operator: Jay-Bee Oil & Gas, Inc.By: Shane DowellIts: Office Manager

Page 1 of 1

08/11/2017

AFFIDAVIT FILED PURSUANT TO
W. Va. CODE §§ 22-6-8 & 22-6A-5(a)(5)

STATE OF WEST VIRGINIA

COUNTY OF RITCHIE, to-wit:

Randy Broda, President of Jay-Bee Oil & Gas, Inc. and Randy Broda, Managing Member of BB Land, LLC, being duly sworn, state as follows:

1. I, Randy Broda, am the President of the applicant, Jay-Bee Oil & Gas, Inc. In my capacity as President, I am qualified and authorized to certify and verify the information set forth or referenced herein on behalf of the applicant.

2. I, Randy Broda, am the Managing Member of BB Land, LLC, which holds the rights to extract, produce or market the oil or gas. In my capacity as Managing Member, I am qualified and authorized to certify and verify the information set forth or referenced herein on behalf of BB Land, LLC.

3. We certify that we are authorized by the holders of the right to extract, produce or market the oil or gas, if not the applicant, to state that the applicant has the right to extract, produce or market the oil or gas pursuant to the leasing and other continuing contract information provided in the application(s) for the P3N2, P3N2U, P3N4, P3N4U, P3S2, P3S2U, P3S4, P3S4U wells (API No(s). to be determined), on Form WW-6A1.

4. We certify that we are authorized by the owner of the working interest in the well to state that it shall tender to the owner of the oil or gas in place not less than one eighth of the total amount paid to or received by or allowed to the owner of the working interest at the wellhead for the oil or gas so extracted, produced or marketed before deducting the amount to be paid to or set aside for the owner of the oil or gas in place, on all such oil or gas to be extracted, produced or marketed from the well.

5. We certify under the penalty of law that we have personally examined and are familiar with the information contained and referenced herein and that, based on our inquiries of those individuals immediately responsible for obtaining the information, we believe that the information is true, accurate and complete. We are aware that there are significant penalties for submitting false information, including the possibility of fine or imprisonment.

Further affiants sayeth naught.

[Signature]
Randy Broda, President of Jay-Bee Oil & Gas, Inc.

Taken, subscribed and sworn to before me, the undersigned Notary Public, this 2nd day of September, 2016 by Randy Broda, President of Jay-Bee Oil & Gas, Inc., on behalf of the corporation.

My commission expires: April 18, 2022



[Signature]
NOTARY PUBLIC

[Signature]
Randy Broda, Managing Member of BB Land, LLC

Taken, subscribed and sworn to before me, the undersigned Notary Public, this 2nd day of September, 2016 by Randy Broda, Managing Member of BB Land, LLC, on behalf of the company.

My commission expires: April 18, 2022



[Signature]
NOTARY PUBLIC

Jay-Bee Oil & Gas
SEP 28 2016
[Faint text]



JAY-BEE OIL & GAS, INC.

September 16, 2016

Permitting Office
Office of Oil and Gas
West Virginia Dept. of Environmental Protection
601 57th Street SE
Charleston, WV 25304

RE: P3N2 Well

Permitting Office:

As you know we have applied for a well permit for the P3N2U Well in Pleasants County, West Virginia. This pad is located on what we call the P3 tract. The leg runs beneath county road 7/2.

You have requested that we review the courthouse records to determine if the Department of Highways has any right to the minerals underneath this section of roadway. Our outside counsel has reviewed documents in the Pleasants County Courthouse and could find no agreement that conveys mineral interests to the Department of Highways. Therefore Jay-Bee believes it has obtained leases from all mineral interests holders necessary to proceed with drilling on this tract after the permit is issued.

If you would have any questions concerning this matter, please feel free to contact our office at the numbers listed below.

Sincerely,

Shane Dowell
Office Manager

SEP 28 2016
OFFICE OF OIL AND GAS

**STATE OF WEST VIRGINIA
DEPARTMENT OF ENVIRONMENTAL PROTECTION, OFFICE OF OIL AND GAS
NOTICE CERTIFICATION**

Date of Notice Certification: 09/19/2016

API No. 47- 073 - 02560
Operator's Well No. P3N2U
Well Pad Name: P3

Notice has been given:

Pursuant to the provisions in West Virginia Code § 22-6A, the Operator has provided the required parties with the Notice Forms listed below for the tract of land as follows:

State: <u>West Virginia</u>	UTM NAD 83	Easting: <u>494,762.07</u>
County: <u>Pleasants</u>		Northing: <u>4,365,665.63</u>
District: <u>Union</u>	Public Road Access: <u>Arvilla Rd/CR 7</u>	
Quadrangle: <u>Bens Run 7.5'</u>	Generally used farm name: <u>Jerry Summers</u>	
Watershed: <u>Middle Island Creek</u>		

Pursuant to West Virginia Code § 22-6A-7(b), every permit application filed under this section shall be on a form as may be prescribed by the secretary, shall be verified and shall contain the following information: (14) A certification from the operator that (i) it has provided the owners of the surface described in subdivisions (1), (2) and (4), subsection (b), section ten of this article, the information required by subsections (b) and (c), section sixteen of this article; (ii) that the requirement was deemed satisfied as a result of giving the surface owner notice of entry to survey pursuant to subsection (a), section ten of this article six-a; or (iii) the notice requirements of subsection (b), section sixteen of this article were waived in writing by the surface owner; and Pursuant to West Virginia Code § 22-6A-11(b), the applicant shall tender proof of and certify to the secretary that the notice requirements of section ten of this article have been completed by the applicant.

Pursuant to West Virginia Code § 22-6A, the Operator has attached proof to this Notice Certification that the Operator has properly served the required parties with the following: *PLEASE CHECK ALL THAT APPLY		OOG OFFICE USE ONLY
<input type="checkbox"/> 1. NOTICE OF SEISMIC ACTIVITY or <input checked="" type="checkbox"/> NOTICE NOT REQUIRED BECAUSE NO SEISMIC ACTIVITY WAS CONDUCTED		<input type="checkbox"/> RECEIVED/ NOT REQUIRED
<input checked="" type="checkbox"/> 2. NOTICE OF ENTRY FOR PLAT SURVEY or <input type="checkbox"/> NO PLAT SURVEY WAS CONDUCTED		<input type="checkbox"/> RECEIVED
<input type="checkbox"/> 3. NOTICE OF INTENT TO DRILL or <input checked="" type="checkbox"/> NOTICE NOT REQUIRED BECAUSE NOTICE OF ENTRY FOR PLAT SURVEY WAS CONDUCTED or <input type="checkbox"/> WRITTEN WAIVER BY SURFACE OWNER (PLEASE ATTACH)		<input type="checkbox"/> RECEIVED/ NOT REQUIRED
<input checked="" type="checkbox"/> 4. NOTICE OF PLANNED OPERATION		<input type="checkbox"/> RECEIVED
<input checked="" type="checkbox"/> 5. PUBLIC NOTICE		<input type="checkbox"/> RECEIVED
<input checked="" type="checkbox"/> 6. NOTICE OF APPLICATION		<input type="checkbox"/> RECEIVED


Required Attachments:

The Operator shall attach to this Notice Certification Form all Notice Forms and Certifications of Notice that have been provided to the required parties and/or any associated written waivers. For the Public Notice, the operator shall attach a copy of the Class II Legal Advertisement with publication date verification or the associated Affidavit of Publication. The attached Notice Forms and Certifications of Notice shall serve as proof that the required parties have been noticed as required under West Virginia Code § 22-6A. Pursuant to West Virginia Code § 22-6A-11(b), the Certification of Notice to the person may be made by affidavit of personal service, the return receipt card or other postal receipt for certified mailing.

Certification of Notice is hereby given:

THEREFORE, I Shane Dowell, have read and understand the notice requirements within West Virginia Code § 22-6A. I certify that as required under West Virginia Code § 22-6A, I have served the attached copies of the Notice Forms, identified above, to the required parties through personal service, by registered mail or by any method of delivery that requires a receipt or signature confirmation. I certify under penalty of law that I have personally examined and am familiar with the information submitted in this Notice Certification and all attachments, and that based on my inquiry of those individuals immediately responsible for obtaining the information, I believe that the information is true, accurate and complete. I am aware that there are significant penalties for submitting false information, including the possibility of fine and imprisonment.

Well Operator:	<u>Jay-Bee Oil & Gas, Inc.</u>	Address:	<u>3570 Shields Hill Rd.</u>
By:	<u>Shane Dowell</u>		<u>Cairo, WV 26337</u>
Its:	<u>Office Manager</u>	Facsimile:	<u>304-628-3119</u>
Telephone:	<u>304-628-3111</u>	Email:	<u>sdowell@jaybeeoil.com</u>



Subscribed and sworn before me this 22 day of September, 2016
Theresa K Ritter Notary Public
My Commission Expires May 12, 2033

Oil and Gas Privacy Notice:

The Office of Oil and Gas processes your personal information, such as name, address and telephone number, as part of our regulatory duties. Your personal information may be disclosed to other State agencies or third parties in the normal course of business or as needed to comply with statutory or regulatory requirements, including Freedom of Information Act requests. Our office will appropriately secure your personal information. If you have any questions about our use or your personal information, please contact DEP's Chief Privacy Officer at depprivacyofficer@wv.gov.



STATE OF WEST VIRGINIA
DEPARTMENT OF ENVIRONMENTAL PROTECTION, OFFICE OF OIL AND GAS
NOTICE OF APPLICATION

Notice Time Requirement: notice shall be provided no later than the **filing date of permit application.**

Date of Notice: 9-16-2016 **Date Permit Application Filed:** 9-19-2016

Notice of:

- PERMIT FOR ANY WELL WORK CERTIFICATE OF APPROVAL FOR THE CONSTRUCTION OF AN IMPOUNDMENT OR PIT

Delivery method pursuant to West Virginia Code § 22-6A-10(b)

- PERSONAL SERVICE REGISTERED MAIL METHOD OF DELIVERY THAT REQUIRES A RECEIPT OR SIGNATURE CONFIRMATION

Pursuant to W. Va. Code § 22-6A-10(b) no later than the filing date of the application, the applicant for a permit for any well work or for a certificate of approval for the construction of an impoundment or pit as required by this article shall deliver, by personal service or by registered mail or by any method of delivery that requires a receipt or signature confirmation, copies of the application, the erosion and sediment control plan required by section seven of this article, and the well plat to each of the following persons: (1) The owners of record of the surface of the tract on which the well is or is proposed to be located; (2) The owners of record of the surface tract or tracts overlying the oil and gas leasehold being developed by the proposed well work, if the surface tract is to be used for roads or other land disturbance as described in the erosion and sediment control plan submitted pursuant to subsection (c), section seven of this article; (3) The coal owner, operator or lessee, in the event the tract of land on which the well proposed to be drilled is located [sic] is known to be underlain by one or more coal seams; (4) The owners of record of the surface tract or tracts overlying the oil and gas leasehold being developed by the proposed well work, if the surface tract is to be used for the placement, construction, enlargement, alteration, repair, removal or abandonment of any impoundment or pit as described in section nine of this article; (5) Any surface owner or water purveyor who is known to the applicant to have a water well, spring or water supply source located within one thousand five hundred feet of the center of the well pad which is used to provide water for consumption by humans or domestic animals; and (6) The operator of any natural gas storage field within which the proposed well work activity is to take place. (c)(1) If more than three tenants in common or other co-owners of interests described in subsection (b) of this section hold interests in the lands, the applicant may serve the documents required upon the person described in the records of the sheriff required to be maintained pursuant to section eight, article one, chapter eleven-a of this code. (2) Notwithstanding any provision of this article to the contrary, notice to a lien holder is not notice to a landowner, unless the lien holder is the landowner. W. Va. Code R. § 35-8-5.7.a requires, in part, that the operator shall also provide the Well Site Safety Plan ("WSSP") to the surface owner and any water purveyor or surface owner subject to notice and water testing as provided in section 15 of this rule.

Application Notice WSSP Notice E&S Plan Notice Well Plat Notice is hereby provided to:

SURFACE OWNER(s)

Name: _____
Address: _____

Name: _____
Address: _____

SURFACE OWNER(s) (Road and/or Other Disturbance)

Name: _____
Address: _____

Name: _____
Address: _____

SURFACE OWNER(s) (Impoundments or Pits)

Name: _____
Address: _____

COAL OWNER OR LESSEE

Name: _____
Address: _____

COAL OPERATOR

Name: _____
Address: _____

SURFACE OWNER OF WATER WELL AND/OR WATER PURVEYOR(s)

Name: David Brewer Et Al
Address: 275 Great Oak Rd.
Keyser WV 26726

OPERATOR OF ANY NATURAL GAS STORAGE FIELD

Name: _____
Address: _____

*Please attach additional forms if necessary: 9/20/2016

08/11/2017

**STATE OF WEST VIRGINIA
DEPARTMENT OF ENVIRONMENTAL PROTECTION, OFFICE OF OIL AND GAS
NOTICE OF APPLICATION**

Notice Time Requirement: notice shall be provided no later than the **filing date of permit application.**

Date of Notice: 9-16-2016 **Date Permit Application Filed:** 9-19-2016

Notice of:

- PERMIT FOR ANY WELL WORK
- CERTIFICATE OF APPROVAL FOR THE CONSTRUCTION OF AN IMPOUNDMENT OR PIT

Delivery method pursuant to West Virginia Code § 22-6A-10(b)

- PERSONAL SERVICE
- REGISTERED MAIL
- METHOD OF DELIVERY THAT REQUIRES A RECEIPT OR SIGNATURE CONFIRMATION

Pursuant to W. Va. Code § 22-6A-10(b) no later than the filing date of the application, the applicant for a permit for any well work or for a certificate of approval for the construction of an impoundment or pit as required by this article shall deliver, by personal service or by registered mail or by any method of delivery that requires a receipt or signature confirmation, copies of the application, the erosion and sediment control plan required by section seven of this article, and the well plat to each of the following persons: (1) The owners of record of the surface of the tract on which the well is or is proposed to be located; (2) The owners of record of the surface tract or tracts overlying the oil and gas leasehold being developed by the proposed well work, if the surface tract is to be used for roads or other land disturbance as described in the erosion and sediment control plan submitted pursuant to subsection (c), section seven of this article; (3) The coal owner, operator or lessee, in the event the tract of land on which the well proposed to be drilled is located [sic] is known to be underlain by one or more coal seams; (4) The owners of record of the surface tract or tracts overlying the oil and gas leasehold being developed by the proposed well work, if the surface tract is to be used for the placement, construction, enlargement, alteration, repair, removal or abandonment of any impoundment or pit as described in section nine of this article; (5) Any surface owner or water purveyor who is known to the applicant to have a water well, spring or water supply source located within one thousand five hundred feet of the center of the well pad which is used to provide water for consumption by humans or domestic animals; and (6) The operator of any natural gas storage field within which the proposed well work activity is to take place. (c)(1) If more than three tenants in common or other co-owners of interests described in subsection (b) of this section hold interests in the lands, the applicant may serve the documents required upon the person described in the records of the sheriff required to be maintained pursuant to section eight, article one, chapter eleven-a of this code. (2) Notwithstanding any provision of this article to the contrary, notice to a lien holder is not notice to a landowner, unless the lien holder is the landowner. W. Va. Code R. § 35-8-5.7.a requires, in part, that the operator shall also provide the Well Site Safety Plan ("WSSP") to the surface owner and any water purveyor or surface owner subject to notice and water testing as provided in section 15 of this rule.

Application Notice WSSP Notice E&S Plan Notice Well Plat Notice is hereby provided to:

SURFACE OWNER(s)

Name: _____
Address: _____

Name: _____
Address: _____

SURFACE OWNER(s) (Road and/or Other Disturbance)

Name: _____
Address: _____

Name: _____
Address: _____

SURFACE OWNER(s) (Impoundments or Pits)

Name: _____
Address: _____

COAL OWNER OR LESSEE

Name: _____
Address: _____

COAL OPERATOR

Name: _____
Address: _____

SURFACE OWNER OF WATER WELL AND/OR WATER PURVEYOR(s)

Name: Culpepper Cattle Company
Address: 722 Circle Drive
Belpre, Ohio 45714

OPERATOR OF ANY NATURAL GAS STORAGE FIELD

Name: _____
Address: _____

*Please attach additional forms if necessary 2016

**STATE OF WEST VIRGINIA
DEPARTMENT OF ENVIRONMENTAL PROTECTION, OFFICE OF OIL AND GAS
NOTICE OF APPLICATION**

Notice Time Requirement: notice shall be provided no later than the **filing date of permit application.**

Date of Notice: 9-16-2016 **Date Permit Application Filed:** 9-19-2016

Notice of:

- PERMIT FOR ANY WELL WORK
- CERTIFICATE OF APPROVAL FOR THE CONSTRUCTION OF AN IMPOUNDMENT OR PIT

Delivery method pursuant to West Virginia Code § 22-6A-10(b)

- PERSONAL SERVICE
- REGISTERED MAIL
- METHOD OF DELIVERY THAT REQUIRES A RECEIPT OR SIGNATURE CONFIRMATION

Pursuant to W. Va. Code § 22-6A-10(b) no later than the filing date of the application, the applicant for a permit for any well work or for a certificate of approval for the construction of an impoundment or pit as required by this article shall deliver, by personal service or by registered mail or by any method of delivery that requires a receipt or signature confirmation, copies of the application, the erosion and sediment control plan required by section seven of this article, and the well plat to each of the following persons: (1) The owners of record of the surface of the tract on which the well is or is proposed to be located; (2) The owners of record of the surface tract or tracts overlying the oil and gas leasehold being developed by the proposed well work, if the surface tract is to be used for roads or other land disturbance as described in the erosion and sediment control plan submitted pursuant to subsection (c), section seven of this article; (3) The coal owner, operator or lessee, in the event the tract of land on which the well proposed to be drilled is located [sic] is known to be underlain by one or more coal seams; (4) The owners of record of the surface tract or tracts overlying the oil and gas leasehold being developed by the proposed well work, if the surface tract is to be used for the placement, construction, enlargement, alteration, repair, removal or abandonment of any impoundment or pit as described in section nine of this article; (5) Any surface owner or water purveyor who is known to the applicant to have a water well, spring or water supply source located within one thousand five hundred feet of the center of the well pad which is used to provide water for consumption by humans or domestic animals; and (6) The operator of any natural gas storage field within which the proposed well work activity is to take place. (c)(1) If more than three tenants in common or other co-owners of interests described in subsection (b) of this section hold interests in the lands, the applicant may serve the documents required upon the person described in the records of the sheriff required to be maintained pursuant to section eight, article one, chapter eleven-a of this code. (2) Notwithstanding any provision of this article to the contrary, notice to a lien holder is not notice to a landowner, unless the lien holder is the landowner. W. Va. Code R. § 35-8-5.7.a requires, in part, that the operator shall also provide the Well Site Safety Plan ("WSSP") to the surface owner and any water purveyor or surface owner subject to notice and water testing as provided in section 15 of this rule.

Application Notice WSSP Notice E&S Plan Notice Well Plat Notice is hereby provided to:

SURFACE OWNER(s)
Name: James Green
Address: 1006 Elkhorn Lane
Friendly, WV 26146

Name: _____
Address: _____

SURFACE OWNER(s) (Road and/or Other Disturbance)

Name: _____
Address: _____

Name: _____
Address: _____

SURFACE OWNER(s) (Impoundments or Pits)

Name: _____
Address: _____

COAL OWNER OR LESSEE
Name: _____
Address: _____

COAL OPERATOR
Name: _____
Address: _____

SURFACE OWNER OF WATER WELL AND/OR WATER PURVEYOR(s)
Name: James Green
Address: 1006 Elkhorn Lane
Friendly, WV 26146

OPERATOR OF ANY NATURAL GAS STORAGE FIELD
Name: _____
Address: _____

*Please attach additional forms if necessary

STATE OF WEST VIRGINIA
DEPARTMENT OF ENVIRONMENTAL PROTECTION, OFFICE OF OIL AND GAS
NOTICE OF APPLICATION

Notice Time Requirement: notice shall be provided no later than the **filing date of permit application.**

Date of Notice: 9-16-2016 **Date Permit Application Filed:** 9-19-2016

Notice of:

- PERMIT FOR ANY WELL WORK
- CERTIFICATE OF APPROVAL FOR THE CONSTRUCTION OF AN IMPOUNDMENT OR PIT

Delivery method pursuant to West Virginia Code § 22-6A-10(b)

- PERSONAL SERVICE
- REGISTERED MAIL
- METHOD OF DELIVERY THAT REQUIRES A RECEIPT OR SIGNATURE CONFIRMATION

Pursuant to W. Va. Code § 22-6A-10(b) no later than the filing date of the application, the applicant for a permit for any well work or for a certificate of approval for the construction of an impoundment or pit as required by this article shall deliver, by personal service or by registered mail or by any method of delivery that requires a receipt or signature confirmation, copies of the application, the erosion and sediment control plan required by section seven of this article, and the well plat to each of the following persons: (1) The owners of record of the surface of the tract on which the well is or is proposed to be located; (2) The owners of record of the surface tract or tracts overlying the oil and gas leasehold being developed by the proposed well work, if the surface tract is to be used for roads or other land disturbance as described in the erosion and sediment control plan submitted pursuant to subsection (c), section seven of this article; (3) The coal owner, operator or lessee, in the event the tract of land on which the well proposed to be drilled is located [sic] is known to be underlain by one or more coal seams; (4) The owners of record of the surface tract or tracts overlying the oil and gas leasehold being developed by the proposed well work, if the surface tract is to be used for the placement, construction, enlargement, alteration, repair, removal or abandonment of any impoundment or pit as described in section nine of this article; (5) Any surface owner or water purveyor who is known to the applicant to have a water well, spring or water supply source located within one thousand five hundred feet of the center of the well pad which is used to provide water for consumption by humans or domestic animals; and (6) The operator of any natural gas storage field within which the proposed well work activity is to take place. (c)(1) If more than three tenants in common or other co-owners of interests described in subsection (b) of this section hold interests in the lands, the applicant may serve the documents required upon the person described in the records of the sheriff required to be maintained pursuant to section eight, article one, chapter eleven-a of this code. (2) Notwithstanding any provision of this article to the contrary, notice to a lien holder is not notice to a landowner, unless the lien holder is the landowner. W. Va. Code R. § 35-8-5.7.a requires, in part, that the operator shall also provide the Well Site Safety Plan ("WSSP") to the surface owner and any water purveyor or surface owner subject to notice and water testing as provided in section 15 of this rule.

Application Notice WSSP Notice E&S Plan Notice Well Plat Notice is hereby provided to:

SURFACE OWNER(s)

Name: _____
Address: _____

Name: _____
Address: _____

SURFACE OWNER(s) (Road and/or Other Disturbance)

Name: _____
Address: _____

Name: _____
Address: _____

SURFACE OWNER(s) (Impoundments or Pits)

Name: _____
Address: _____

COAL OWNER OR LESSEE

Name: _____
Address: _____

COAL OPERATOR

Name: _____
Address: _____

SURFACE OWNER OF WATER WELL AND/OR WATER PURVEYOR(s)

Name: Tanya Kalinofski
Address: 52 Renner Lane
Friendly, WV 26146

OPERATOR OF ANY NATURAL GAS STORAGE FIELD

Name: _____
Address: _____

*Please attach additional forms if necessary

SEP 20 2016

**STATE OF WEST VIRGINIA
DEPARTMENT OF ENVIRONMENTAL PROTECTION, OFFICE OF OIL AND GAS
NOTICE OF APPLICATION**

Notice Time Requirement: notice shall be provided no later than the **filing date of permit application.**

Date of Notice: 9-16-2016 **Date Permit Application Filed:** 9-19-2016

Notice of:

- PERMIT FOR ANY WELL WORK
- CERTIFICATE OF APPROVAL FOR THE CONSTRUCTION OF AN IMPOUNDMENT OR PIT

Delivery method pursuant to West Virginia Code § 22-6A-10(b)

- PERSONAL SERVICE
- REGISTERED MAIL
- METHOD OF DELIVERY THAT REQUIRES A RECEIPT OR SIGNATURE CONFIRMATION

Pursuant to W. Va. Code § 22-6A-10(b) no later than the filing date of the application, the applicant for a permit for any well work or for a certificate of approval for the construction of an impoundment or pit as required by this article shall deliver, by personal service or by registered mail or by any method of delivery that requires a receipt or signature confirmation, copies of the application, the erosion and sediment control plan required by section seven of this article, and the well plat to each of the following persons: (1) The owners of record of the surface of the tract on which the well is or is proposed to be located; (2) The owners of record of the surface tract or tracts overlying the oil and gas leasehold being developed by the proposed well work, if the surface tract is to be used for roads or other land disturbance as described in the erosion and sediment control plan submitted pursuant to subsection (c), section seven of this article; (3) The coal owner, operator or lessee, in the event the tract of land on which the well proposed to be drilled is located [sic] is known to be underlain by one or more coal seams; (4) The owners of record of the surface tract or tracts overlying the oil and gas leasehold being developed by the proposed well work, if the surface tract is to be used for the placement, construction, enlargement, alteration, repair, removal or abandonment of any impoundment or pit as described in section nine of this article; (5) Any surface owner or water purveyor who is known to the applicant to have a water well, spring or water supply source located within one thousand five hundred feet of the center of the well pad which is used to provide water for consumption by humans or domestic animals; and (6) The operator of any natural gas storage field within which the proposed well work activity is to take place. (c)(1) If more than three tenants in common or other co-owners of interests described in subsection (b) of this section hold interests in the lands, the applicant may serve the documents required upon the person described in the records of the sheriff required to be maintained pursuant to section eight, article one, chapter eleven-a of this code. (2) Notwithstanding any provision of this article to the contrary, notice to a lien holder is not notice to a landowner, unless the lien holder is the landowner. W. Va. Code R. § 35-8-5.7.a requires, in part, that the operator shall also provide the Well Site Safety Plan ("WSSP") to the surface owner and any water purveyor or surface owner subject to notice and water testing as provided in section 15 of this rule.

Application Notice WSSP Notice E&S Plan Notice Well Plat Notice is hereby provided to:

SURFACE OWNER(s)

Name: _____
Address: _____

Name: _____
Address: _____

SURFACE OWNER(s) (Road and/or Other Disturbance)

Name: _____
Address: _____

Name: _____
Address: _____

SURFACE OWNER(s) (Impoundments or Pits)

Name: _____
Address: _____

COAL OWNER OR LESSEE

Name: _____
Address: _____

COAL OPERATOR

Name: _____
Address: _____

SURFACE OWNER OF WATER WELL AND/OR WATER PURVEYOR(s)

Name: Mark Kaplan & James Nester
Address: 2087 Cedar Run Rd
Friendly, WV 26146

OPERATOR OF ANY NATURAL GAS STORAGE FIELD

Name: _____
Address: _____

*Please attach additional forms if necessary

SEP 20 2016

STATE OF WEST VIRGINIA
DEPARTMENT OF ENVIRONMENTAL PROTECTION, OFFICE OF OIL AND GAS
NOTICE OF APPLICATION

Notice Time Requirement: notice shall be provided no later than the **filing date of permit application.**

Date of Notice: 9-16-2016 **Date Permit Application Filed:** 9-19-2016

Notice of:

- PERMIT FOR ANY WELL WORK
- CERTIFICATE OF APPROVAL FOR THE CONSTRUCTION OF AN IMPOUNDMENT OR PIT

Delivery method pursuant to West Virginia Code § 22-6A-10(b)

- PERSONAL SERVICE
- REGISTERED MAIL
- METHOD OF DELIVERY THAT REQUIRES A RECEIPT OR SIGNATURE CONFIRMATION

Pursuant to W. Va. Code § 22-6A-10(b) no later than the filing date of the application, the applicant for a permit for any well work or for a certificate of approval for the construction of an impoundment or pit as required by this article shall deliver, by personal service or by registered mail or by any method of delivery that requires a receipt or signature confirmation, copies of the application, the erosion and sediment control plan required by section seven of this article, and the well plat to each of the following persons: (1) The owners of record of the surface of the tract on which the well is or is proposed to be located; (2) The owners of record of the surface tract or tracts overlying the oil and gas leasehold being developed by the proposed well work, if the surface tract is to be used for roads or other land disturbance as described in the erosion and sediment control plan submitted pursuant to subsection (c), section seven of this article; (3) The coal owner, operator or lessee, in the event the tract of land on which the well proposed to be drilled is located [sic] is known to be underlain by one or more coal seams; (4) The owners of record of the surface tract or tracts overlying the oil and gas leasehold being developed by the proposed well work, if the surface tract is to be used for the placement, construction, enlargement, alteration, repair, removal or abandonment of any impoundment or pit as described in section nine of this article; (5) Any surface owner or water purveyor who is known to the applicant to have a water well, spring or water supply source located within one thousand five hundred feet of the center of the well pad which is used to provide water for consumption by humans or domestic animals; and (6) The operator of any natural gas storage field within which the proposed well work activity is to take place. (c)(1) If more than three tenants in common or other co-owners of interests described in subsection (b) of this section hold interests in the lands, the applicant may serve the documents required upon the person described in the records of the sheriff required to be maintained pursuant to section eight, article one, chapter eleven-a of this code. (2) Notwithstanding any provision of this article to the contrary, notice to a lien holder is not notice to a landowner, unless the lien holder is the landowner. W. Va. Code R. § 35-8-5.7.a requires, in part, that the operator shall also provide the Well Site Safety Plan ("WSSP") to the surface owner and any water purveyor or surface owner subject to notice and water testing as provided in section 15 of this rule.

Application Notice WSSP Notice E&S Plan Notice Well Plat Notice is hereby provided to:

SURFACE OWNER(s)

Name: _____
Address: _____

Name: _____
Address: _____

SURFACE OWNER(s) (Road and/or Other Disturbance)

Name: _____
Address: _____

Name: _____
Address: _____

SURFACE OWNER(s) (Impoundments or Pits)

Name: _____
Address: _____

COAL OWNER OR LESSEE

Name: _____
Address: _____

COAL OPERATOR

Name: _____
Address: _____

SURFACE OWNER OF WATER WELL AND/OR WATER PURVEYOR(s)

Name: Chad & April Kibble
Address: 1754 Cedar Run Rd.
Friendly, WV 26146

OPERATOR OF ANY NATURAL GAS STORAGE FIELD

Name: _____
Address: _____

*Please attach additional forms if necessary

SEP 19 2016

08/11/2017

STATE OF WEST VIRGINIA
DEPARTMENT OF ENVIRONMENTAL PROTECTION, OFFICE OF OIL AND GAS
NOTICE OF APPLICATION

Notice Time Requirement: notice shall be provided no later than the **filing date of permit application.**

Date of Notice: 9-16-2016 **Date Permit Application Filed:** 9-19-2016

Notice of:

- PERMIT FOR ANY WELL WORK
- CERTIFICATE OF APPROVAL FOR THE CONSTRUCTION OF AN IMPOUNDMENT OR PIT

Delivery method pursuant to West Virginia Code § 22-6A-10(b)

- PERSONAL SERVICE
- REGISTERED MAIL
- METHOD OF DELIVERY THAT REQUIRES A RECEIPT OR SIGNATURE CONFIRMATION

Pursuant to W. Va. Code § 22-6A-10(b) no later than the filing date of the application, the applicant for a permit for any well work or for a certificate of approval for the construction of an impoundment or pit as required by this article shall deliver, by personal service or by registered mail or by any method of delivery that requires a receipt or signature confirmation, copies of the application, the erosion and sediment control plan required by section seven of this article, and the well plat to each of the following persons: (1) The owners of record of the surface of the tract on which the well is or is proposed to be located; (2) The owners of record of the surface tract or tracts overlying the oil and gas leasehold being developed by the proposed well work, if the surface tract is to be used for roads or other land disturbance as described in the erosion and sediment control plan submitted pursuant to subsection (c), section seven of this article; (3) The coal owner, operator or lessee, in the event the tract of land on which the well proposed to be drilled is located [sic] is known to be underlain by one or more coal seams; (4) The owners of record of the surface tract or tracts overlying the oil and gas leasehold being developed by the proposed well work, if the surface tract is to be used for the placement, construction, enlargement, alteration, repair, removal or abandonment of any impoundment or pit as described in section nine of this article; (5) Any surface owner or water purveyor who is known to the applicant to have a water well, spring or water supply source located within one thousand five hundred feet of the center of the well pad which is used to provide water for consumption by humans or domestic animals; and (6) The operator of any natural gas storage field within which the proposed well work activity is to take place. (c)(1) If more than three tenants in common or other co-owners of interests described in subsection (b) of this section hold interests in the lands, the applicant may serve the documents required upon the person described in the records of the sheriff required to be maintained pursuant to section eight, article one, chapter eleven-a of this code. (2) Notwithstanding any provision of this article to the contrary, notice to a lien holder is not notice to a landowner, unless the lien holder is the landowner. W. Va. Code R. § 35-8-5.7.a requires, in part, that the operator shall also provide the Well Site Safety Plan ("WSSP") to the surface owner and any water purveyor or surface owner subject to notice and water testing as provided in section 15 of this rule.

Application Notice WSSP Notice E&S Plan Notice Well Plat Notice is hereby provided to:

SURFACE OWNER(s)

Name: _____
Address: _____

Name: _____
Address: _____

SURFACE OWNER(s) (Road and/or Other Disturbance)

Name: _____
Address: _____

Name: _____
Address: _____

SURFACE OWNER(s) (Impoundments or Pits)

Name: _____
Address: _____

COAL OWNER OR LESSEE

Name: _____
Address: _____

COAL OPERATOR

Name: _____
Address: _____

SURFACE OWNER OF WATER WELL AND/OR WATER PURVEYOR(s)

Name: Debra Moore, Denise Wilson, Katrena Parsons
Address: 4188 Arvilla Rd.
Friendly, WV 26146

OPERATOR OF ANY NATURAL GAS STORAGE FIELD

Name: _____
Address: _____

*Please attach additional forms if necessary

SEP 20 2016

**STATE OF WEST VIRGINIA
DEPARTMENT OF ENVIRONMENTAL PROTECTION, OFFICE OF OIL AND GAS
NOTICE OF APPLICATION**

Notice Time Requirement: notice shall be provided no later than the **filing date of permit application.**

Date of Notice: 9-16-2016 **Date Permit Application Filed:** 9-19-2016

Notice of:

- PERMIT FOR ANY WELL WORK
- CERTIFICATE OF APPROVAL FOR THE CONSTRUCTION OF AN IMPOUNDMENT OR PIT

Delivery method pursuant to West Virginia Code § 22-6A-10(b)

- PERSONAL SERVICE
- REGISTERED MAIL
- METHOD OF DELIVERY THAT REQUIRES A RECEIPT OR SIGNATURE CONFIRMATION

Pursuant to W. Va. Code § 22-6A-10(b) no later than the filing date of the application, the applicant for a permit for any well work or for a certificate of approval for the construction of an impoundment or pit as required by this article shall deliver, by personal service or by registered mail or by any method of delivery that requires a receipt or signature confirmation, copies of the application, the erosion and sediment control plan required by section seven of this article, and the well plat to each of the following persons: (1) The owners of record of the surface of the tract on which the well is or is proposed to be located; (2) The owners of record of the surface tract or tracts overlying the oil and gas leasehold being developed by the proposed well work, if the surface tract is to be used for roads or other land disturbance as described in the erosion and sediment control plan submitted pursuant to subsection (c), section seven of this article; (3) The coal owner, operator or lessee, in the event the tract of land on which the well proposed to be drilled is located [sic] is known to be underlain by one or more coal seams; (4) The owners of record of the surface tract or tracts overlying the oil and gas leasehold being developed by the proposed well work, if the surface tract is to be used for the placement, construction, enlargement, alteration, repair, removal or abandonment of any impoundment or pit as described in section nine of this article; (5) Any surface owner or water purveyor who is known to the applicant to have a water well, spring or water supply source located within one thousand five hundred feet of the center of the well pad which is used to provide water for consumption by humans or domestic animals; and (6) The operator of any natural gas storage field within which the proposed well work activity is to take place. (c)(1) If more than three tenants in common or other co-owners of interests described in subsection (b) of this section hold interests in the lands, the applicant may serve the documents required upon the person described in the records of the sheriff required to be maintained pursuant to section eight, article one, chapter eleven-a of this code. (2) Notwithstanding any provision of this article to the contrary, notice to a lien holder is not notice to a landowner, unless the lien holder is the landowner. W. Va. Code R. § 35-8-5.7.a requires, in part, that the operator shall also provide the Well Site Safety Plan ("WSSP") to the surface owner and any water purveyor or surface owner subject to notice and water testing as provided in section 15 of this rule.

Application Notice WSSP Notice E&S Plan Notice Well Plat Notice is hereby provided to:

SURFACE OWNER(s)

Name: _____
Address: _____

Name: _____
Address: _____

SURFACE OWNER(s) (Road and/or Other Disturbance)

Name: _____
Address: _____

Name: _____
Address: _____

SURFACE OWNER(s) (Impoundments or Pits)

Name: _____
Address: _____

COAL OWNER OR LESSEE

Name: _____
Address: _____

COAL OPERATOR

Name: _____
Address: _____

SURFACE OWNER OF WATER WELL AND/OR WATER PURVEYOR(s)

Name: Deryl & Judy Perkins
Address: PO Box 106
St. Marys, WV 26170

OPERATOR OF ANY NATURAL GAS STORAGE FIELD

Name: _____
Address: _____

*Please attach additional forms if necessary

SEP 20 2016

08/11/2017

STATE OF WEST VIRGINIA
DEPARTMENT OF ENVIRONMENTAL PROTECTION, OFFICE OF OIL AND GAS
NOTICE OF APPLICATION

Notice Time Requirement: notice shall be provided no later than the **filing date of permit application.**

Date of Notice: 9-16-2016 **Date Permit Application Filed:** 9-19-2016

Notice of:

- PERMIT FOR ANY WELL WORK CERTIFICATE OF APPROVAL FOR THE CONSTRUCTION OF AN IMPOUNDMENT OR PIT

Delivery method pursuant to West Virginia Code § 22-6A-10(b)

- PERSONAL SERVICE REGISTERED MAIL METHOD OF DELIVERY THAT REQUIRES A RECEIPT OR SIGNATURE CONFIRMATION

Pursuant to W. Va. Code § 22-6A-10(b) no later than the filing date of the application, the applicant for a permit for any well work or for a certificate of approval for the construction of an impoundment or pit as required by this article shall deliver, by personal service or by registered mail or by any method of delivery that requires a receipt or signature confirmation, copies of the application, the erosion and sediment control plan required by section seven of this article, and the well plat to each of the following persons: (1) The owners of record of the surface of the tract on which the well is or is proposed to be located; (2) The owners of record of the surface tract or tracts overlying the oil and gas leasehold being developed by the proposed well work, if the surface tract is to be used for roads or other land disturbance as described in the erosion and sediment control plan submitted pursuant to subsection (c), section seven of this article; (3) The coal owner, operator or lessee, in the event the tract of land on which the well proposed to be drilled is located [sic] is known to be underlain by one or more coal seams; (4) The owners of record of the surface tract or tracts overlying the oil and gas leasehold being developed by the proposed well work, if the surface tract is to be used for the placement, construction, enlargement, alteration, repair, removal or abandonment of any impoundment or pit as described in section nine of this article; (5) Any surface owner or water purveyor who is known to the applicant to have a water well, spring or water supply source located within one thousand five hundred feet of the center of the well pad which is used to provide water for consumption by humans or domestic animals; and (6) The operator of any natural gas storage field within which the proposed well work activity is to take place. (c)(1) If more than three tenants in common or other co-owners of interests described in subsection (b) of this section hold interests in the lands, the applicant may serve the documents required upon the person described in the records of the sheriff required to be maintained pursuant to section eight, article one, chapter eleven-a of this code. (2) Notwithstanding any provision of this article to the contrary, notice to a lien holder is not notice to a landowner, unless the lien holder is the landowner. W. Va. Code R. § 35-8-5.7.a requires, in part, that the operator shall also provide the Well Site Safety Plan ("WSSP") to the surface owner and any water purveyor or surface owner subject to notice and water testing as provided in section 15 of this rule.

Application Notice WSSP Notice E&S Plan Notice Well Plat Notice is hereby provided to:

SURFACE OWNER(s)

Name: _____
Address: _____

Name: _____
Address: _____

SURFACE OWNER(s) (Road and/or Other Disturbance)

Name: _____
Address: _____

Name: _____
Address: _____

SURFACE OWNER(s) (Impoundments or Pits)

Name: _____
Address: _____

COAL OWNER OR LESSEE

Name: _____
Address: _____

COAL OPERATOR

Name: _____
Address: _____

SURFACE OWNER OF WATER WELL AND/OR WATER PURVEYOR(s)

Name: James Jr. & Beverly Renner
Address: 1 First American Way
West Lake TX 76262

OPERATOR OF ANY NATURAL GAS STORAGE FIELD

Name: _____
Address: _____

*Please attach additional forms if necessary

SEP 20 2016

08/11/2017

**STATE OF WEST VIRGINIA
DEPARTMENT OF ENVIRONMENTAL PROTECTION, OFFICE OF OIL AND GAS
NOTICE OF APPLICATION**

Notice Time Requirement: notice shall be provided no later than the **filing date of permit application.**

Date of Notice: 9-16-2016 **Date Permit Application Filed:** 9-19-2016

Notice of:

- PERMIT FOR ANY WELL WORK
- CERTIFICATE OF APPROVAL FOR THE CONSTRUCTION OF AN IMPOUNDMENT OR PIT

Delivery method pursuant to West Virginia Code § 22-6A-10(b)

- PERSONAL SERVICE
- REGISTERED MAIL
- METHOD OF DELIVERY THAT REQUIRES A RECEIPT OR SIGNATURE CONFIRMATION

Pursuant to W. Va. Code § 22-6A-10(b) no later than the filing date of the application, the applicant for a permit for any well work or for a certificate of approval for the construction of an impoundment or pit as required by this article shall deliver, by personal service or by registered mail or by any method of delivery that requires a receipt or signature confirmation, copies of the application, the erosion and sediment control plan required by section seven of this article, and the well plat to each of the following persons: (1) The owners of record of the surface of the tract on which the well is or is proposed to be located; (2) The owners of record of the surface tract or tracts overlying the oil and gas leasehold being developed by the proposed well work, if the surface tract is to be used for roads or other land disturbance as described in the erosion and sediment control plan submitted pursuant to subsection (c), section seven of this article; (3) The coal owner, operator or lessee, in the event the tract of land on which the well proposed to be drilled is located [sic] is known to be underlain by one or more coal seams; (4) The owners of record of the surface tract or tracts overlying the oil and gas leasehold being developed by the proposed well work, if the surface tract is to be used for the placement, construction, enlargement, alteration, repair, removal or abandonment of any impoundment or pit as described in section nine of this article; (5) Any surface owner or water purveyor who is known to the applicant to have a water well, spring or water supply source located within one thousand five hundred feet of the center of the well pad which is used to provide water for consumption by humans or domestic animals; and (6) The operator of any natural gas storage field within which the proposed well work activity is to take place. (c)(1) If more than three tenants in common or other co-owners of interests described in subsection (b) of this section hold interests in the lands, the applicant may serve the documents required upon the person described in the records of the sheriff required to be maintained pursuant to section eight, article one, chapter eleven-a of this code. (2) Notwithstanding any provision of this article to the contrary, notice to a lien holder is not notice to a landowner, unless the lien holder is the landowner. W. Va. Code R. § 35-8-5.7.a requires, in part, that the operator shall also provide the Well Site Safety Plan ("WSSP") to the surface owner and any water purveyor or surface owner subject to notice and water testing as provided in section 15 of this rule.

Application Notice WSSP Notice E&S Plan Notice Well Plat Notice is hereby provided to:

SURFACE OWNER(s)

Name: _____
Address: _____

Name: _____
Address: _____

SURFACE OWNER(s) (Road and/or Other Disturbance)

Name: _____
Address: _____

Name: _____
Address: _____

SURFACE OWNER(s) (Impoundments or Pits)

Name: _____
Address: _____

COAL OWNER OR LESSEE

Name: _____
Address: _____

COAL OPERATOR

Name: _____
Address: _____

SURFACE OWNER OF WATER WELL AND/OR WATER PURVEYOR(s)

Name: James & Lenora Renner
Address: 235 Red Barn Rd.
Friendly, WV 26146

OPERATOR OF ANY NATURAL GAS STORAGE FIELD

Name: _____
Address: _____

*Please attach additional forms if necessary

SEP 20 2016

08/11/2017

**STATE OF WEST VIRGINIA
DEPARTMENT OF ENVIRONMENTAL PROTECTION, OFFICE OF OIL AND GAS
NOTICE OF APPLICATION**

Notice Time Requirement: notice shall be provided no later than the **filing date of permit application.**

Date of Notice: 9-16-2016 **Date Permit Application Filed:** 9-19-2016

Notice of:

- PERMIT FOR ANY WELL WORK
- CERTIFICATE OF APPROVAL FOR THE CONSTRUCTION OF AN IMPOUNDMENT OR PIT

Delivery method pursuant to West Virginia Code § 22-6A-10(b)

- PERSONAL SERVICE
- REGISTERED MAIL
- METHOD OF DELIVERY THAT REQUIRES A RECEIPT OR SIGNATURE CONFIRMATION

Pursuant to W. Va. Code § 22-6A-10(b) no later than the filing date of the application, the applicant for a permit for any well work or for a certificate of approval for the construction of an impoundment or pit as required by this article shall deliver, by personal service or by registered mail or by any method of delivery that requires a receipt or signature confirmation, copies of the application, the erosion and sediment control plan required by section seven of this article, and the well plat to each of the following persons: (1) The owners of record of the surface of the tract on which the well is or is proposed to be located; (2) The owners of record of the surface tract or tracts overlying the oil and gas leasehold being developed by the proposed well work, if the surface tract is to be used for roads or other land disturbance as described in the erosion and sediment control plan submitted pursuant to subsection (c), section seven of this article; (3) The coal owner, operator or lessee, in the event the tract of land on which the well proposed to be drilled is located [sic] is known to be underlain by one or more coal seams; (4) The owners of record of the surface tract or tracts overlying the oil and gas leasehold being developed by the proposed well work, if the surface tract is to be used for the placement, construction, enlargement, alteration, repair, removal or abandonment of any impoundment or pit as described in section nine of this article; (5) Any surface owner or water purveyor who is known to the applicant to have a water well, spring or water supply source located within one thousand five hundred feet of the center of the well pad which is used to provide water for consumption by humans or domestic animals; and (6) The operator of any natural gas storage field within which the proposed well work activity is to take place. (c)(1) If more than three tenants in common or other co-owners of interests described in subsection (b) of this section hold interests in the lands, the applicant may serve the documents required upon the person described in the records of the sheriff required to be maintained pursuant to section eight, article one, chapter eleven-a of this code. (2) Notwithstanding any provision of this article to the contrary, notice to a lien holder is not notice to a landowner, unless the lien holder is the landowner. W. Va. Code R. § 35-8-5.7.a requires, in part, that the operator shall also provide the Well Site Safety Plan ("WSSP") to the surface owner and any water purveyor or surface owner subject to notice and water testing as provided in section 15 of this rule.

Application Notice WSSP Notice E&S Plan Notice Well Plat Notice is hereby provided to:

SURFACE OWNER(s)

Name: _____
Address: _____

Name: _____
Address: _____

SURFACE OWNER(s) (Road and/or Other Disturbance)

Name: _____
Address: _____

Name: _____
Address: _____

SURFACE OWNER(s) (Impoundments or Pits)

Name: _____
Address: _____

COAL OWNER OR LESSEE

Name: _____
Address: _____

COAL OPERATOR

Name: _____
Address: _____

SURFACE OWNER OF WATER WELL AND/OR WATER PURVEYOR(s)

Name: Jeff & Lori Fenner
Address: 1 First American Way
West lake, TX 76262

OPERATOR OF ANY NATURAL GAS STORAGE FIELD

Name: _____
Address: _____

*Please attach additional forms if necessary

SEP 20 2016

08/11/2017

**STATE OF WEST VIRGINIA
DEPARTMENT OF ENVIRONMENTAL PROTECTION, OFFICE OF OIL AND GAS
NOTICE OF APPLICATION**

Notice Time Requirement: notice shall be provided no later than the **filing date of permit application.**

Date of Notice: 9-16-2016 **Date Permit Application Filed:** 9-19-2016

Notice of:

- PERMIT FOR ANY WELL WORK
- CERTIFICATE OF APPROVAL FOR THE CONSTRUCTION OF AN IMPOUNDMENT OR PIT

Delivery method pursuant to West Virginia Code § 22-6A-10(b)

- PERSONAL SERVICE
- REGISTERED MAIL
- METHOD OF DELIVERY THAT REQUIRES A RECEIPT OR SIGNATURE CONFIRMATION

Pursuant to W. Va. Code § 22-6A-10(b) no later than the filing date of the application, the applicant for a permit for any well work or for a certificate of approval for the construction of an impoundment or pit as required by this article shall deliver, by personal service or by registered mail or by any method of delivery that requires a receipt or signature confirmation, copies of the application, the erosion and sediment control plan required by section seven of this article, and the well plat to each of the following persons: (1) The owners of record of the surface of the tract on which the well is or is proposed to be located; (2) The owners of record of the surface tract or tracts overlying the oil and gas leasehold being developed by the proposed well work, if the surface tract is to be used for roads or other land disturbance as described in the erosion and sediment control plan submitted pursuant to subsection (c), section seven of this article; (3) The coal owner, operator or lessee, in the event the tract of land on which the well proposed to be drilled is located [sic] is known to be underlain by one or more coal seams; (4) The owners of record of the surface tract or tracts overlying the oil and gas leasehold being developed by the proposed well work, if the surface tract is to be used for the placement, construction, enlargement, alteration, repair, removal or abandonment of any impoundment or pit as described in section nine of this article; (5) Any surface owner or water purveyor who is known to the applicant to have a water well, spring or water supply source located within one thousand five hundred feet of the center of the well pad which is used to provide water for consumption by humans or domestic animals; and (6) The operator of any natural gas storage field within which the proposed well work activity is to take place. (c)(1) If more than three tenants in common or other co-owners of interests described in subsection (b) of this section hold interests in the lands, the applicant may serve the documents required upon the person described in the records of the sheriff required to be maintained pursuant to section eight, article one, chapter eleven-a of this code. (2) Notwithstanding any provision of this article to the contrary, notice to a lien holder is not notice to a landowner, unless the lien holder is the landowner. W. Va. Code R. § 35-8-5.7.a requires, in part, that the operator shall also provide the Well Site Safety Plan ("WSSP") to the surface owner and any water purveyor or surface owner subject to notice and water testing as provided in section 15 of this rule.

Application Notice WSSP Notice E&S Plan Notice Well Plat Notice is hereby provided to:

SURFACE OWNER(s)

Name: _____
Address: _____

Name: _____
Address: _____

SURFACE OWNER(s) (Road and/or Other Disturbance)

Name: _____
Address: _____

Name: _____
Address: _____

SURFACE OWNER(s) (Impoundments or Pits)

Name: _____
Address: _____

COAL OWNER OR LESSEE

Name: _____
Address: _____

COAL OPERATOR

Name: _____
Address: _____

SURFACE OWNER OF WATER WELL AND/OR WATER PURVEYOR(s)

Name: Kimberly Stevenson
Address: PO Box 495
Malta, Ohio 43758

OPERATOR OF ANY NATURAL GAS STORAGE FIELD

Name: _____
Address: _____

*Please attach additional forms if necessary

SEP 20 2016

08/11/2017

STATE OF WEST VIRGINIA
DEPARTMENT OF ENVIRONMENTAL PROTECTION, OFFICE OF OIL AND GAS
NOTICE OF APPLICATION

Notice Time Requirement: notice shall be provided no later than the **filing date of permit application.**

Date of Notice: 9-16-2016 **Date Permit Application Filed:** 9-19-2016

Notice of:

- PERMIT FOR ANY WELL WORK
- CERTIFICATE OF APPROVAL FOR THE CONSTRUCTION OF AN IMPOUNDMENT OR PIT

Delivery method pursuant to West Virginia Code § 22-6A-10(b)

- PERSONAL SERVICE
- REGISTERED MAIL
- METHOD OF DELIVERY THAT REQUIRES A RECEIPT OR SIGNATURE CONFIRMATION

Pursuant to W. Va. Code § 22-6A-10(b) no later than the filing date of the application, the applicant for a permit for any well work or for a certificate of approval for the construction of an impoundment or pit as required by this article shall deliver, by personal service or by registered mail or by any method of delivery that requires a receipt or signature confirmation, copies of the application, the erosion and sediment control plan required by section seven of this article, and the well plat to each of the following persons: (1) The owners of record of the surface of the tract on which the well is or is proposed to be located; (2) The owners of record of the surface tract or tracts overlying the oil and gas leasehold being developed by the proposed well work, if the surface tract is to be used for roads or other land disturbance as described in the erosion and sediment control plan submitted pursuant to subsection (c), section seven of this article; (3) The coal owner, operator or lessee, in the event the tract of land on which the well proposed to be drilled is located [sic] is known to be underlain by one or more coal seams; (4) The owners of record of the surface tract or tracts overlying the oil and gas leasehold being developed by the proposed well work, if the surface tract is to be used for the placement, construction, enlargement, alteration, repair, removal or abandonment of any impoundment or pit as described in section nine of this article; (5) Any surface owner or water purveyor who is known to the applicant to have a water well, spring or water supply source located within one thousand five hundred feet of the center of the well pad which is used to provide water for consumption by humans or domestic animals; and (6) The operator of any natural gas storage field within which the proposed well work activity is to take place. (c)(1) If more than three tenants in common or other co-owners of interests described in subsection (b) of this section hold interests in the lands, the applicant may serve the documents required upon the person described in the records of the sheriff required to be maintained pursuant to section eight, article one, chapter eleven-a of this code. (2) Notwithstanding any provision of this article to the contrary, notice to a lien holder is not notice to a landowner, unless the lien holder is the landowner. W. Va. Code R. § 35-8-5.7.a requires, in part, that the operator shall also provide the Well Site Safety Plan ("WSSP") to the surface owner and any water purveyor or surface owner subject to notice and water testing as provided in section 15 of this rule.

Application Notice WSSP Notice E&S Plan Notice Well Plat Notice is hereby provided to:

SURFACE OWNER(s)

Name: _____
Address: _____

Name: _____
Address: _____

SURFACE OWNER(s) (Road and/or Other Disturbance)

Name: _____
Address: _____

Name: _____
Address: _____

SURFACE OWNER(s) (Impoundments or Pits)

Name: _____
Address: _____

COAL OWNER OR LESSEE

Name: _____
Address: _____

COAL OPERATOR

Name: _____
Address: _____

SURFACE OWNER OF WATER WELL AND/OR WATER PURVEYOR(s)

Name: Jill & James Stewart
Address: 4 North Lake Dr.
Ona, WV 25545

OPERATOR OF ANY NATURAL GAS STORAGE FIELD

Name: _____
Address: _____

*Please attach additional forms if necessary

SEP 20 2016

**STATE OF WEST VIRGINIA
DEPARTMENT OF ENVIRONMENTAL PROTECTION, OFFICE OF OIL AND GAS
NOTICE OF APPLICATION**

Notice Time Requirement: notice shall be provided no later than the **filing date of permit application.**

Date of Notice: 9-16-2016 **Date Permit Application Filed:** 9-19-2016

Notice of:

- PERMIT FOR ANY WELL WORK
- CERTIFICATE OF APPROVAL FOR THE CONSTRUCTION OF AN IMPOUNDMENT OR PIT

Delivery method pursuant to West Virginia Code § 22-6A-10(b)

- PERSONAL SERVICE
- REGISTERED MAIL
- METHOD OF DELIVERY THAT REQUIRES A RECEIPT OR SIGNATURE CONFIRMATION

Pursuant to W. Va. Code § 22-6A-10(b) no later than the filing date of the application, the applicant for a permit for any well work or for a certificate of approval for the construction of an impoundment or pit as required by this article shall deliver, by personal service or by registered mail or by any method of delivery that requires a receipt or signature confirmation, copies of the application, the erosion and sediment control plan required by section seven of this article, and the well plat to each of the following persons: (1) The owners of record of the surface of the tract on which the well is or is proposed to be located; (2) The owners of record of the surface tract or tracts overlying the oil and gas leasehold being developed by the proposed well work, if the surface tract is to be used for roads or other land disturbance as described in the erosion and sediment control plan submitted pursuant to subsection (c), section seven of this article; (3) The coal owner, operator or lessee, in the event the tract of land on which the well proposed to be drilled is located [sic] is known to be underlain by one or more coal seams; (4) The owners of record of the surface tract or tracts overlying the oil and gas leasehold being developed by the proposed well work, if the surface tract is to be used for the placement, construction, enlargement, alteration, repair, removal or abandonment of any impoundment or pit as described in section nine of this article; (5) Any surface owner or water purveyor who is known to the applicant to have a water well, spring or water supply source located within one thousand five hundred feet of the center of the well pad which is used to provide water for consumption by humans or domestic animals; and (6) The operator of any natural gas storage field within which the proposed well work activity is to take place. (c)(1) If more than three tenants in common or other co-owners of interests described in subsection (b) of this section hold interests in the lands, the applicant may serve the documents required upon the person described in the records of the sheriff required to be maintained pursuant to section eight, article one, chapter eleven-a of this code. (2) Notwithstanding any provision of this article to the contrary, notice to a lien holder is not notice to a landowner, unless the lien holder is the landowner. W. Va. Code R. § 35-8-5.7.a requires, in part, that the operator shall also provide the Well Site Safety Plan ("WSSP") to the surface owner and any water purveyor or surface owner subject to notice and water testing as provided in section 15 of this rule.

Application Notice WSSP Notice E&S Plan Notice Well Plat Notice is hereby provided to:

- SURFACE OWNER(s)
 - Name: Jay Summers
 - Address: 129 Elk Hom Lane
 - Friendly, WV 26146
 - Name: _____
 - Address: _____
- SURFACE OWNER(s) (Road and/or Other Disturbance)
 - Name: _____
 - Address: _____
 - Name: _____
 - Address: _____
- SURFACE OWNER(s) (Impoundments or Pits)
 - Name: _____
 - Address: _____

- COAL OWNER OR LESSEE
 - Name: _____
 - Address: _____
- COAL OPERATOR
 - Name: _____
 - Address: _____
- SURFACE OWNER OF WATER WELL AND/OR WATER PURVEYOR(s)
 - Name: _____
 - Address: _____
- OPERATOR OF ANY NATURAL GAS STORAGE FIELD
 - Name: _____
 - Address: _____

*Please attach additional forms if necessary

SEP 20 2016

08/11/2017

**STATE OF WEST VIRGINIA
DEPARTMENT OF ENVIRONMENTAL PROTECTION, OFFICE OF OIL AND GAS
NOTICE OF APPLICATION**

Notice Time Requirement: notice shall be provided no later than the **filing date of permit application.**

Date of Notice: 9-16-2016 **Date Permit Application Filed:** 9-19-2016

Notice of:

- PERMIT FOR ANY WELL WORK
- CERTIFICATE OF APPROVAL FOR THE CONSTRUCTION OF AN IMPOUNDMENT OR PIT

Delivery method pursuant to West Virginia Code § 22-6A-10(b)

- PERSONAL SERVICE
- REGISTERED MAIL
- METHOD OF DELIVERY THAT REQUIRES A RECEIPT OR SIGNATURE CONFIRMATION

Pursuant to W. Va. Code § 22-6A-10(b) no later than the filing date of the application, the applicant for a permit for any well work or for a certificate of approval for the construction of an impoundment or pit as required by this article shall deliver, by personal service or by registered mail or by any method of delivery that requires a receipt or signature confirmation, copies of the application, the erosion and sediment control plan required by section seven of this article, and the well plat to each of the following persons: (1) The owners of record of the surface of the tract on which the well is or is proposed to be located; (2) The owners of record of the surface tract or tracts overlying the oil and gas leasehold being developed by the proposed well work, if the surface tract is to be used for roads or other land disturbance as described in the erosion and sediment control plan submitted pursuant to subsection (c), section seven of this article; (3) The coal owner, operator or lessee, in the event the tract of land on which the well proposed to be drilled is located [sic] is known to be underlain by one or more coal seams; (4) The owners of record of the surface tract or tracts overlying the oil and gas leasehold being developed by the proposed well work, if the surface tract is to be used for the placement, construction, enlargement, alteration, repair, removal or abandonment of any impoundment or pit as described in section nine of this article; (5) Any surface owner or water purveyor who is known to the applicant to have a water well, spring or water supply source located within one thousand five hundred feet of the center of the well pad which is used to provide water for consumption by humans or domestic animals; and (6) The operator of any natural gas storage field within which the proposed well work activity is to take place. (c)(1) If more than three tenants in common or other co-owners of interests described in subsection (b) of this section hold interests in the lands, the applicant may serve the documents required upon the person described in the records of the sheriff required to be maintained pursuant to section eight, article one, chapter eleven-a of this code. (2) Notwithstanding any provision of this article to the contrary, notice to a lien holder is not notice to a landowner, unless the lien holder is the landowner. W. Va. Code R. § 35-8-5.7.a requires, in part, that the operator shall also provide the Well Site Safety Plan ("WSSP") to the surface owner and any water purveyor or surface owner subject to notice and water testing as provided in section 15 of this rule.

Application Notice WSSP Notice E&S Plan Notice Well Plat Notice is hereby provided to:

SURFACE OWNER(s)
Name: Jerry Summers et al
Address: PO Box 31
Ona, WV 25545

Name: _____
Address: _____

SURFACE OWNER(s) (Road and/or Other Disturbance)

Name: _____
Address: _____

Name: _____
Address: _____

SURFACE OWNER(s) (Impoundments or Pits)

Name: _____
Address: _____

COAL OWNER OR LESSEE
Name: _____
Address: _____

COAL OPERATOR
Name: _____
Address: _____

SURFACE OWNER OF WATER WELL AND/OR WATER PURVEYOR(s)
Name: Jerry Summers et al
Address: PO Box 31
Ona, WV 25545

OPERATOR OF ANY NATURAL GAS STORAGE FIELD
Name: _____
Address: _____

*Please attach additional forms if necessary

SEP 19 2016

08/11/2017

**STATE OF WEST VIRGINIA
DEPARTMENT OF ENVIRONMENTAL PROTECTION, OFFICE OF OIL AND GAS
NOTICE OF APPLICATION**

Notice Time Requirement: notice shall be provided no later than the **filing date of permit application.**

Date of Notice: 9-16-2016 **Date Permit Application Filed:** 9-19-2016

Notice of:

- PERMIT FOR ANY WELL WORK
- CERTIFICATE OF APPROVAL FOR THE CONSTRUCTION OF AN IMPOUNDMENT OR PIT

Delivery method pursuant to West Virginia Code § 22-6A-10(b)

- PERSONAL SERVICE
- REGISTERED MAIL
- METHOD OF DELIVERY THAT REQUIRES A RECEIPT OR SIGNATURE CONFIRMATION

Pursuant to W. Va. Code § 22-6A-10(b) no later than the filing date of the application, the applicant for a permit for any well work or for a certificate of approval for the construction of an impoundment or pit as required by this article shall deliver, by personal service or by registered mail or by any method of delivery that requires a receipt or signature confirmation, copies of the application, the erosion and sediment control plan required by section seven of this article, and the well plat to each of the following persons: (1) The owners of record of the surface of the tract on which the well is or is proposed to be located; (2) The owners of record of the surface tract or tracts overlying the oil and gas leasehold being developed by the proposed well work, if the surface tract is to be used for roads or other land disturbance as described in the erosion and sediment control plan submitted pursuant to subsection (c), section seven of this article; (3) The coal owner, operator or lessee, in the event the tract of land on which the well proposed to be drilled is located [sic] is known to be underlain by one or more coal seams; (4) The owners of record of the surface tract or tracts overlying the oil and gas leasehold being developed by the proposed well work, if the surface tract is to be used for the placement, construction, enlargement, alteration, repair, removal or abandonment of any impoundment or pit as described in section nine of this article; (5) Any surface owner or water purveyor who is known to the applicant to have a water well, spring or water supply source located within one thousand five hundred feet of the center of the well pad which is used to provide water for consumption by humans or domestic animals; and (6) The operator of any natural gas storage field within which the proposed well work activity is to take place. (c)(1) If more than three tenants in common or other co-owners of interests described in subsection (b) of this section hold interests in the lands, the applicant may serve the documents required upon the person described in the records of the sheriff required to be maintained pursuant to section eight, article one, chapter eleven-a of this code. (2) Notwithstanding any provision of this article to the contrary, notice to a lien holder is not notice to a landowner, unless the lien holder is the landowner. W. Va. Code R. § 35-8-5.7.a requires, in part, that the operator shall also provide the Well Site Safety Plan ("WSSP") to the surface owner and any water purveyor or surface owner subject to notice and water testing as provided in section 15 of this rule.

Application Notice WSSP Notice E&S Plan Notice Well Plat Notice is hereby provided to:

SURFACE OWNER(s)

Name: _____
Address: _____

Name: _____
Address: _____

SURFACE OWNER(s) (Road and/or Other Disturbance)

Name: _____
Address: _____

Name: _____
Address: _____

SURFACE OWNER(s) (Impoundments or Pits)

Name: _____
Address: _____

COAL OWNER OR LESSEE

Name: _____
Address: _____

COAL OPERATOR

Name: _____
Address: _____

SURFACE OWNER OF WATER WELL AND/OR WATER PURVEYOR(s)

Name: Wells Cattle Farms Inc.
Address: 4867 Arvilla Rd.
Friendly, WV 26146

OPERATOR OF ANY NATURAL GAS STORAGE FIELD

Name: _____
Address: _____

*Please attach additional forms if necessary

SEP 20 2016

08/11/2017

Notice is hereby given:

Pursuant to West Virginia Code § 22-6A-10(b), notice is hereby given that the undersigned well operator has applied for a permit for well work or for a certificate of approval for the construction of an impoundment or pit.

This Notice Shall Include:

Pursuant to W. Va. Code § 22-6A-10(b), this notice shall include: (1) copies of the application; (2) the erosion and sediment control plan required by section seven of this article; and (3) the well plat.

Pursuant to W. Va. Code § 22-6A-10(f), this notice shall include: (1) a statement of the time limits for filing written comments; (2) who may file written comments; (3) the name and address of the secretary for the purpose of filing the comments and obtaining additional information; and (4) a statement that the persons may request, at the time of submitting written comments, notice of the permit decision and a list of persons qualified to test water.

Pursuant to W. Va. Code R. § 35-8-5.7.a, the operator shall provide the Well Site Safety Plan to the surface owner and any water purveyor or surface owner subject to notice and water testing as provided in section 15 of this rule.

Pursuant to W. Va. Code R. § 35-8-15.2.c, this notice shall: (1) contain a statement of the surface owner's and water purveyor's right to request sampling and analysis; (2) advise the surface owner and water purveyor of the rebuttable presumption for contamination or deprivation of a fresh water source or supply; advise the surface owner and water purveyor that refusal to allow the operator to conduct a pre-drilling water well test constitutes a method to rebut the presumption of liability; (3) advise the surface owner and water purveyor of his or her independent right to sample and analyze any water supply at his or her own expense; advise the surface owner and water purveyor whether or not the operator will utilize an independent laboratory to analyze any sample; and (4) advise the surface owner and or water purveyor that he or she can obtain from the Chief a list of water testing laboratories in the subject area capable of and qualified to test water supplies in accordance with standard acceptable methods.

Additional information related to horizontal drilling may be obtained from the Secretary, at the WV Department of Environmental Protection headquarters, located at 601 57th Street, SE, Charleston, WV 25304 (304-926-0450) or by visiting www.dep.wv.gov/oil-and-gas/pages/default.aspx.

Well Location Restrictions

Pursuant to W. Va. Code § 22-6A-12, Wells may not be drilled within two hundred fifty feet measured horizontally from any existing water well or developed spring used for human or domestic animal consumption. The center of well pads may not be located within six hundred twenty-five feet of an occupied dwelling structure, or a building two thousand five hundred square feet or larger used to house or shelter dairy cattle or poultry husbandry. This limitation is applicable to those wells, developed springs, dwellings or agricultural buildings that existed on the date a notice to the surface owner of planned entry for surveying or staking as provided in section ten of this article or a notice of intent to drill a horizontal well as provided in subsection (b), section sixteen of this article was provided, whichever occurs first, and to any dwelling under construction prior to that date. This limitation may be waived by written consent of the surface owner transmitted to the department and recorded in the real property records maintained by the clerk of the county commission for the county in which such property is located. Furthermore, the well operator may be granted a variance by the secretary from these distance restrictions upon submission of a plan which identifies the sufficient measures, facilities or practices to be employed during well site construction, drilling and operations. The variance, if granted, shall include terms and conditions the department requires to ensure the safety and protection of affected persons and property. The terms and conditions may include insurance, bonding and indemnification, as well as technical requirements. (b) No well pad may be prepared or well drilled within one hundred feet measured horizontally from any perennial stream, natural or artificial lake, pond or reservoir, or a wetland, or within three hundred feet of a naturally reproducing trout stream. No well pad may be located within one thousand feet of a surface or ground water intake of a public water supply. The distance from the public water supply as identified by the department shall be measured as follows: (1) For a surface water intake on a lake or reservoir, the distance shall be measured from the boundary of the lake or reservoir. (2) For a surface water intake on a flowing stream, the distance shall be measured from a semicircular radius extending upstream of the surface water intake. (3) For a groundwater source, the distance shall be measured from the wellhead or spring. The department may, in its discretion, waive these distance restrictions upon submission of a plan identifying sufficient measures, facilities or practices to be employed during well site construction, drilling and operations to protect the waters of the state. A waiver, if granted, shall impose any permit conditions as the secretary considers necessary. (c) Notwithstanding the foregoing provisions of this section, nothing contained in this section prevents an operator from conducting the activities permitted or authorized by a Clean Water Act Section 404 permit or other approval from the United States Army Corps of Engineers within any waters of the state or within the restricted areas referenced in this section. (d) The well location restrictions set forth in this section shall not apply to any well on a multiple well pad if at least one of the wells was permitted prior to the effective date of this article. (e) The secretary shall, by December 31, 2012, report to the Legislature on the noise, light, dust and volatile organic compounds generated by the drilling of horizontal wells as they relate to the well location restrictions regarding occupied dwelling structures pursuant to this section. Upon a finding, if any, by the secretary that the well location restrictions regarding occupied dwelling structures are inadequate or otherwise require alteration to address the items

examined in the study required by this subsection, the secretary shall have the authority to propose for promulgation legislative rules establishing guidelines and procedures regarding reasonable levels of noise, light, dust and volatile organic compounds relating to drilling horizontal wells, including reasonable means of mitigating such factors, if necessary.

Water Well Testing:

Pursuant to West Virginia Code § 22-6A-10(d), notification shall be made, with respect to surface landowners identified in subsection (b) or water purveyors identified in subdivision (5), subsection (b) of this section, of the opportunity for testing their water well. The operator shall provide an analysis to such surface landowner or water purveyor at their request.

Water Testing Laboratories:

Pursuant to West Virginia Code § 22-6A-10(i), persons entitled to notice pursuant to subsection (b) of this section may contact the department to ascertain the names and locations of water testing laboratories in the subject area capable and qualified to test water supplies in accordance with standard accepted methods. In compiling that list of names the department shall consult with the state Bureau for Public Health and local health departments. A surface owner and water purveyor has an independent right to sample and analyze any water supply at his or her own expense. The laboratory utilized by the operator shall be approved by the agency as being certified and capable of performing sample analyses in accordance with this section.

Rebuttable Presumption for Contamination or Deprivation of a Fresh Water Source or Supply:

W. Va. Code § 22-6A-18 requires that (b) unless rebutted by one of the defenses established in subsection (c) of this section, in any action for contamination or deprivation of a fresh water source or supply within one thousand five hundred feet of the center of the well pad for horizontal well, there is a rebuttable presumption that the drilling and the oil or gas well or either was the proximate cause of the contamination or deprivation of the fresh water source or supply. (c) In order to rebut the presumption of liability established in subsection (b) of this section, the operator must prove by a preponderance of the evidence one of the following defenses: (1) The pollution existed prior to the drilling or alteration activity as determined by a predrilling or prealteration water well test. (2) The landowner or water purveyor refused to allow the operator access to the property to conduct a predrilling or prealteration water well test. (3) The water supply is not within one thousand five hundred feet of the well. (4) The pollution occurred more than six months after completion of drilling or alteration activities. (5) The pollution occurred as the result of some cause other than the drilling or alteration activity. (d) Any operator electing to preserve its defenses under subdivision (1), subsection (c) of this section shall retain the services of an independent certified laboratory to conduct the predrilling or prealteration water well test. A copy of the results of the test shall be submitted to the department and the surface owner or water purveyor in a manner prescribed by the secretary. (e) Any operator shall replace the water supply of an owner of interest in real property who obtains all or part of that owner's supply of water for domestic, agricultural, industrial or other legitimate use from an underground or surface source with a comparable water supply where the secretary determines that the water supply has been affected by contamination, diminution or interruption proximately caused by the oil or gas operation, unless waived in writing by that owner. (f) The secretary may order the operator conducting the oil or gas operation to: (1) Provide an emergency drinking water supply within twenty-four hours; (2) Provide temporary water supply within seventy-two hours; (3) Within thirty days begin activities to establish a permanent water supply or submit a proposal to the secretary outlining the measures and timetables to be used in establishing a permanent supply. The total time in providing a permanent water supply may not exceed two years. If the operator demonstrates that providing a permanent replacement water supply cannot be completed within two years, the secretary may extend the time frame on case-by-case basis; and (4) Pay all reasonable costs incurred by the real property owner in securing a water supply. (g) A person as described in subsection (b) of this section aggrieved under the provisions of subsections (b), (e) or (f) of this section may seek relief in court... (i) Notwithstanding the denial of the operator of responsibility for the damage to the real property owner's water supply or the status of any appeal on determination of liability for the damage to the real property owner's water supply, the operator may not discontinue providing the required water service until authorized to do so by the secretary or a court of competent jurisdiction.

Written Comment:

Pursuant to West Virginia Code § 22-6A-11(a), all persons described in subsection (b), section ten of this article may file written comments with the secretary as to the location or construction of the applicant's proposed well work within thirty days after the application is filed with the secretary. All persons described in West Virginia Code § 22-6A-10(b) may file written comments as to the location or construction of the applicant's proposed well work to the Secretary at:

Chief, Office of Oil and Gas
Department of Environmental Protection
601 57th St. SE
Charleston, WV 25304
(304) 926-0450

Such persons may request, at the time of submitting written comments, notice of the permit decision and a list of persons qualified to test water. **NOTE: YOU ARE NOT REQUIRED TO FILE ANY COMMENT.**

SEP 10 2015

Time Limits and Methods for Filing Comments.

The law requires these materials to be served on or before the date the operator files its Application. You have **THIRTY (30) DAYS** after the filing date to file your comments. Comments must be filed in person or received in the mail by the Chief's office by the time stated above. You may call the Chief's office to be sure of the date. Check with your postmaster to ensure adequate delivery time or to arrange special expedited handling. If you have been contacted by the well operator and you have signed a "voluntary statement of no objection" to the planned work described in these materials, then the permit may be issued at any time.

Pursuant to West Virginia Code § 22-6A-11(c)(2), Any objections of the affected coal operators and coal seam owners and lessees shall be addressed through the processes and procedures that exist under sections fifteen, seventeen and forty, article six of this chapter, as applicable and as incorporated into this article by section five of this article. The written comments filed by the parties entitled to notice under subdivisions (1), (2), (4), (5) and (6), subsection (b), section ten of this article shall be considered by the secretary in the permit issuance process, but the parties are not entitled to participate in the processes and proceedings that exist under sections fifteen, seventeen or forty, article six of this chapter, as applicable and as incorporated into this article by section five of this article.

Comment Requirements

Your comments must be in writing and include your name, address and telephone number, the well operator's name and well number and the approximate location of the proposed well site including district and county from the application. You may add other documents, such as sketches, maps or photographs to support your comments.

Disclaimer: All comments received will be placed on our web site <http://www.dep.wv.gov/oil-and-gas/Horizontal-Permits/Pages/default.aspx> and the applicant will automatically be forwarded an email notice that such comments have been submitted. The applicant will be expected to provide a response to comments submitted by any surface owner, water purveyor or natural gas storage operator noticed within the application.

Permit Denial or Condition

The Chief has the power to deny or condition a well work permit. Pursuant to West Virginia Code § 22-6A-8(d), the permit may not be issued or be conditioned, including conditions with respect to the location of the well and access roads prior to issuance if the director determines that:

- (1) The proposed well work will constitute a hazard to the safety of persons;
- (2) The plan for soil erosion and sediment control is not adequate or effective;
- (3) Damage would occur to publicly owned lands or resources; or
- (4) The proposed well work fails to protect fresh water sources or supplies.

A permit may also be denied under West Virginia Code § 22-6A-7(k), the secretary shall deny the issuance of a permit if the secretary determines that the applicant has committed a substantial violation of a previously issued permit for a horizontal well, including the applicable erosion and sediment control plan associated with the previously issued permit, or a substantial violation of one or more of the rules promulgated under this article, and in each instance has failed to abate or seek review of the violation within the time prescribed by the secretary pursuant to the provisions of subdivisions (1) and (2), subsection (a), section five of this article and the rules promulgated hereunder, which time may not be unreasonable.

Pursuant to West Virginia Code § 22-6A-10(g), any person entitled to submit written comments to the secretary pursuant to subsection (a), section eleven of this article, shall also be entitled to receive from the secretary a copy of the permit as issued or a copy of the order modifying or denying the permit if the person requests receipt of them as a part of the written comments submitted concerning the permit application. Such persons may request, at the time of submitting written comments, notice of the permit decision and a list of persons qualified to test water.

WW-6A
(8-13)

API NO. 47- 073-02560
OPERATOR WELL NO. P3N2U
Well Pad Name: P3




Notice is hereby given by:

Well Operator: Jay-Bee Oil & Gas, Inc.
Telephone: 304-628-3111
Email: sdowell@jaybeeoil.com

Address: 3570 Shields Hill Rd.
Cairo, WV 26337
Facsimile: 304-628-3119

Oil and Gas Privacy Notice:

The Office of Oil and Gas processes your personal information, such as name, address and telephone number, as part of our regulatory duties. Your personal information may be disclosed to other State agencies or third parties in the normal course of business or as needed to comply with statutory or regulatory requirements, including Freedom of Information Act requests. Our office will appropriately secure your personal information. If you have any questions about our use or your personal information, please contact DEP's Chief Privacy Officer at depprivacyofficer@wv.gov.



Subscribed and sworn before me this 22 day of September 2016

Theresa K Ritter Notary Public

My Commission Expires May 12, 2033

RECEIVED
Office of Oil and Gas

SEP 29 2016

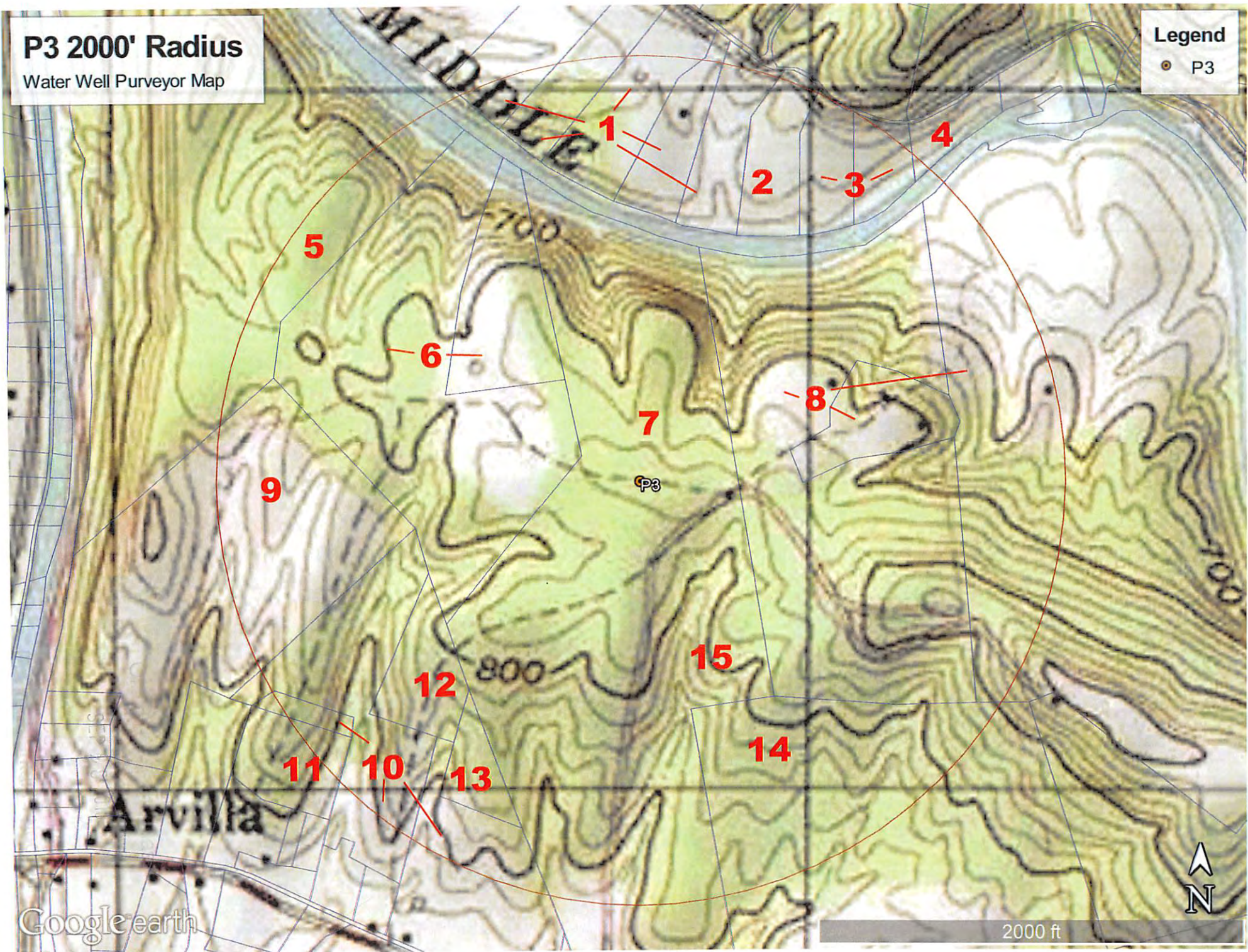
WV Department of Environmental Protection

08/11/2017

P3 2000' Radius

Water Well Purveyor Map

Legend
● P3



73-02560

P3 Topo Water Well Reference

<i>Reference</i>	<i>Map</i>	<i>Parcel</i>	<i>First</i>	<i>Surname</i>	<i>Address</i>	<i>City</i>	<i>State</i>	<i>Zip</i>
1	6	102, 102.1, 102.3, 102.4, 102.5	Deryl & Judy	Perkins	PO Box 106	St. Marys	WV	26170
2	6	105.7	Chad & April	Kibble	1754 Cedar Run Rd	Friendly	WV	26146
3	6	102.10, 102.2	Kimberly Ann	Stevenson	PO Box 495	Malta	OH	43758
4	7	1.6	Mark Kaplan & James Nester		2087 Cedar Run Rd	Friendly	WV	26146
5	6	61	Debra Moore, Denise Wilson, Katrena Parsons		4168 Arvilla Rd.	Friendly	WV	26146
6	6	62, 63	David	Brewer Et Al	275 Great Oak Rd.	Keyser	WV	26726
7	6	86.1	Jerry Summers		PO Box 31	Ona	WV	25545
8	6 / 7	101, 101.1 / 17	James	Green	1006 Elkhorn Lane	Friendly	WV	26146
9	6	78.6	Culpepper Cattle Company		722 Circle Dr	Belpre	OH	45714
10	6	82, 82.3, 83	James & Lenora	Renner	235 Red Barn Rd.	Friendly	WV	26146
11	6	80.1	James Jr & Beverly	Renner	1 First American Way	Westlake	TX	76262
12	6	82.4	Tanya Lynne	Kalinofski	52 Renner Lane	Friendly	WV	26146
13	6	83.1, 83.2	Jeffrey & Lori	Renner	1 First American Way	Westlake	TX	76262
14	7	27	Wells Cattle Farms Inc.		4867 Arvilla Rd	Friendly	WV	26146
15	6	85	Jill & James	Stewart	4 North Lake Dr.	Ona	WV	25545

SEP 5 8 2016

07520-26

WW-2B1

Well No. P3N2U

West Virginia Department of Environmental Protection
Office of Oil and Gas

NOTICE TO SURFACE OWNERS

The well operator named below is preparing to file for a permit from the state to drill a new well. Before a well work permit can be filed with the Chief of the Office of Oil and Gas, the well operator is required to have given notice of the right to request water well or spring analytical testing. This notice shall be given to the owners or occupants of land which have a water well or spring being utilized for human consumption, domestic animals, or other general use and which is located within 1000 feet of the proposed well site.

With this form, the operator is giving you notice of your right to request analytical testing. The operator is required to sample and analyze the water wells or springs of all owners or occupants who request it. Therefore, if you wish to have your water well or spring tested, contact the operator named below.

All sampling shall be completed prior to drilling. Within thirty (30) days of the receipt of such sample analyses the operator shall submit the results to the Chief of the Office of Oil and Gas and to the owners or occupants who may have requested them.

If no water well or spring is located within 1000 feet, the Chief may require the operator to sample and analyze water from a water well or spring within 2000 feet of the proposed well site.

Be advised, you have the right to sample and analyze any water supply at your own expense.

The laboratory used by the operator to analyze the samples will be approved by the Chief. The operator named below has decided to use the following laboratory to analyze the water samples:

	Contractor Name	Reliance Laboratories
<input checked="" type="checkbox"/>	Well operator's private laboratory	
	Well Operator	Jay-Bee Oil & Gas, INC
	Address	3570 Shields Hill Rd / 1720 Route 22 East
		Cairo, WV 26337 / Union, NJ 07083
	Telephone	304-628-3111

FOR OPERATOR'S USE ONLY: Below, or on an attached page, list those persons which were given this notice. Place an asterisk beside the one(s) that contacted you and requested sampling and analyses. If there were no requests made, indicate by underling which one you have selected to sample and analyze. If there are no water wells or springs within 1000 feet of the proposed site please indicate such.

RECEIVED
OFFICE OF OIL AND GAS
SEP 10 2017

STATE OF WEST VIRGINIA
DEPARTMENT OF ENVIRONMENTAL PROTECTION, OFFICE OF OIL AND GAS
NOTICE OF ENTRY FOR PLAT SURVEY

Notice Time Requirement: Notice shall be provided at least **SEVEN (7)** days but no more than **FORTY-FIVE (45)** days prior to entry

Date of Notice: 6/10/14 **Date of Planned Entry:** 6/17/14

Delivery method pursuant to West Virginia Code § 22-6A-10a

- PERSONAL SERVICE
- REGISTERED MAIL
- METHOD OF DELIVERY THAT REQUIRES A RECEIPT OR SIGNATURE CONFIRMATION

Pursuant to West Virginia Code § 22-6A-10(a), Prior to filing a permit application, the operator shall provide notice of planned entry on to the surface tract to conduct any plat surveys required pursuant to this article. Such notice shall be provided at least seven days but no more than forty-five days prior to such entry to: (1) The surface owner of such tract; (2) to any owner or lessee of coal seams beneath such tract that has filed a declaration pursuant to section thirty-six, article six, chapter twenty-two of this code; and (3) any owner of minerals underlying such tract in the county tax records. The notice shall include a statement that copies of the state Erosion and Sediment Control Manual and the statutes and rules related to oil and gas exploration and production may be obtained from the Secretary, which statement shall include contact information, including the address for a web page on the Secretary's web site, to enable the surface owner to obtain copies from the secretary.

Notice is hereby provided to:

SURFACE OWNER(s)

Name: James Bruce Bilderback
Address: 1346 Wylie Ridge Rd.
New Cumberland, WV 26047

Name: _____
Address: _____

Name: _____
Address: _____

COAL OWNER OR LESSEE

Name: _____
Address: _____

MINERAL OWNER(s)

Name: James Bruce Bilderback
Address: 1346 Wylie Ridge Rd.
New Cumberland, WV 26047

*please attach additional forms if necessary

Notice is hereby given:

Pursuant to West Virginia Code § 22-6A-10(a), notice is hereby given that the undersigned well operator is planning entry to conduct a plat survey on the tract of land as follows:

State: West Virginia
County: Pleasants
District: Union
Quadrangle: Ben's Run 7.5'

Approx. Latitude & Longitude: 39.43915394 x -80.06202597
Public Road Access: Arvilla Rd.
Watershed: Middle Island Creek
Generally used farm name: _____

Copies of the state Erosion and Sediment Control Manual and the statutes and rules related to oil and gas exploration and production may be obtained from the Secretary, at the WV Department of Environmental Protection headquarters, located at 601 57th Street, SE, Charleston, WV 25304 (304-926-0450). Copies of such documents or additional information related to horizontal drilling may be obtained from the Secretary by visiting www.dep.wv.gov/oil-and-gas/pages/default.aspx.

Notice is hereby given by:

Well Operator: Jay-Bee Oil & Gas, Inc.
Telephone: 304-628-3111
Email: sdowell@jaybeeoil.com

Address: 3570 Shields Hill Rd.
Cairo, WV 26337
Facsimile: 304-628-3119

Oil and Gas Privacy Notice:

The Office of Oil and Gas processes your personal information, such as name, address and telephone number, as part of our regulatory duties. Your personal information may be disclosed to other State agencies or third parties in the normal course of business or as needed to comply with statutory or regulatory requirements, including Freedom of Information Act requests. Our office will appropriately secure your personal information. If you have any questions about our use or your personal information, please contact DEP's Chief Privacy Officer at deprivacyofficer@wv.gov.

STATE OF WEST VIRGINIA
DEPARTMENT OF ENVIRONMENTAL PROTECTION, OFFICE OF OIL AND GAS
NOTICE OF ENTRY FOR PLAT SURVEY

Notice Time Requirement: Notice shall be provided at least **SEVEN (7)** days but no more than **FORTY-FIVE (45)** days prior to entry

Date of Notice 6/10/16 Date of Planned Entry: 6/17/16

Delivery method pursuant to West Virginia Code § 22-6A-10a

- PERSONAL SERVICE
- REGISTERED MAIL
- METHOD OF DELIVERY THAT REQUIRES A RECEIPT OR SIGNATURE CONFIRMATION

Pursuant to West Virginia Code § 22-6A-10(a), Prior to filing a permit application, the operator shall provide notice of planned entry on to the surface tract to conduct any plat surveys required pursuant to this article. Such notice shall be provided at least seven days but no more than forty-five days prior to such entry to: (1) The surface owner of such tract; (2) to any owner or lessee of coal seams beneath such tract that has filed a declaration pursuant to section thirty-six, article six, chapter twenty-two of this code; and (3) any owner of minerals underlying such tract in the county tax records. The notice shall include a statement that copies of the state Erosion and Sediment Control Manual and the statutes and rules related to oil and gas exploration and production may be obtained from the Secretary, which statement shall include contact information, including the address for a web page on the Secretary's web site, to enable the surface owner to obtain copies from the secretary.

Notice is hereby provided to:

SURFACE OWNER(s)

Name: Edward Eugene Bilderback & Patricia Bilderback ✓
 Address: 81 Police Lodge Rd
Colliers, WV 26035
 Name: _____
 Address: _____
 Name: _____
 Address: _____

COAL OWNER OR LESSEE

Name: _____
 Address: _____

MINERAL OWNER(s)

Name: Edward Eugene Bilderback & Patricia Bilderback ✓
 Address: 81 Police Lodge Rd
Colliers, WV 26035
 *please attach additional forms if necessary

Notice is hereby given:

Pursuant to West Virginia Code § 22-6A-10(a), notice is hereby given that the undersigned well operator is planning entry to conduct a plat survey on the tract of land as follows:

State:	<u>West Virginia</u>	Approx. Latitude & Longitude:	<u>39.43915394 x -80.06202597</u>
County:	<u>Putnam</u>	Public Road Access:	<u>Arvilla Rd.</u>
District:	<u>Union</u>	Watershed:	<u>Middle Island Creek</u>
Quadrangle:	<u>Bona Run 7.5'</u>	Generally used farm name:	_____

Copies of the state Erosion and Sediment Control Manual and the statutes and rules related to oil and gas exploration and production may be obtained from the Secretary, at the WV Department of Environmental Protection headquarters, located at 601 57th Street, SE, Charleston, WV 25304 (304-926-0450). Copies of such documents or additional information related to horizontal drilling may be obtained from the Secretary by visiting www.dep.wv.gov/oil-and-gas/pages/default.aspx.

Notice is hereby given by:

Well Operator: Jay-Bee Oil & Gas, Inc.
 Telephone: 304-628-3111
 Email: sdowe@jaybeoil.com

Address: 3570 Shilke Hill Rd.
Castro, WV 26337
 Facsimile: 304-628-3119

Oil and Gas Privacy Notice:

The Office of Oil and Gas processes your personal information, such as name, address and telephone number, as part of our regulatory duties. Your personal information may be disclosed to other State agencies or third parties in the normal course of business or as needed to comply with statutory or regulatory requirements, including Freedom of Information Act requests. Our office will appropriately secure your personal information. If you have any questions about our use or your personal information, please contact DEP's Chief Privacy Officer at depprivacyofficer@wv.gov.

WW-6A3
(1/12)

Operator Well No. P3N2, P3N2U

STATE OF WEST VIRGINIA
DEPARTMENT OF ENVIRONMENTAL PROTECTION, OFFICE OF OIL AND GAS
NOTICE OF ENTRY FOR PLAT SURVEY

Notice Time Requirement: Notice shall be provided at least **SEVEN (7)** days but no more than **FORTY-FIVE (45)** days prior to entry

Date of Notice 6/21/16 **Date of Planned Entry:** 6/17/16

Delivery method pursuant to West Virginia Code § 22-6A-10a

- PERSONAL SERVICE
- REGISTERED MAIL
- METHOD OF DELIVERY THAT REQUIRES A RECEIPT OR SIGNATURE CONFIRMATION

Pursuant to West Virginia Code § 22-6A-10(a), Prior to filing a permit application, the operator shall provide notice of planned entry on to the surface tract to conduct any plat surveys required pursuant to this article. Such notice shall be provided at least seven days but no more than forty-five days prior to such entry to: (1) The surface owner of such tract; (2) to any owner or lessee of coal seams beneath such tract that has filed a declaration pursuant to section thirty-six, article six, chapter twenty-two of this code; and (3) any owner of minerals underlying such tract in the county tax records. The notice shall include a statement that copies of the state Erosion and Sediment Control Manual and the statutes and rules related to oil and gas exploration and production may be obtained from the Secretary, which statement shall include contact information, including the address for a web page on the Secretary's web site, to enable the surface owner to obtain copies from the secretary.

Notice is hereby provided to:

SURFACE OWNER(s)

Name: Clinton L. Perkins
 Address: P.O. Box 106
St. Marys, WV 26170
 Name: _____
 Address: _____
 Name: _____
 Address: _____

COAL OWNER OR LESSEE

Name: _____
Address: _____

MINERAL OWNER(s)

Name: Clinton L. Perkins
 Address: P.O. Box 106
St. Marys, WV 26170
 *please attach additional forms if necessary

Notice is hereby given:

Pursuant to West Virginia Code § 22-6A-10(a), notice is hereby given that the undersigned well operator is planning entry to conduct a plat survey on the tract of land as follows:

State: West Virginia
County: Pleasants
District: Union
Quadrangle: Ben's Run 7.5'

Approx. Latitude & Longitude: 39.43915394 x -80.08202597
Public Road Access: Arvilla Rd.
Watershed: Middle Island Creek
Generally used farm name: _____

Copies of the state Erosion and Sediment Control Manual and the statutes and rules related to oil and gas exploration and production may be obtained from the Secretary, at the WV Department of Environmental Protection headquarters, located at 601 57th Street, SE, Charleston, WV 25304 (304-926-0450). Copies of such documents or additional information related to horizontal drilling may be obtained from the Secretary by visiting www.dep.wv.gov/oil-and-gas/pages/default.aspx.

Notice is hereby given by:

Well Operator: Jay-Bee Oil & Gas, Inc.
Telephone: 304-628-3111
Email: sdowell@jaybeoil.com

Address: 3570 Shields Hill Rd.
Cairo, WV 26337
Facsimile: 304-628-3119

Oil and Gas Privacy Notice:

The Office of Oil and Gas processes your personal information, such as name, address and telephone number, as part of our regulatory duties. Your personal information may be disclosed to other State agencies or third parties in the normal course of business or as needed to comply with statutory or regulatory requirements, including Freedom of Information Act requests. Our office will appropriately secure your personal information. If you have any questions about our use or your personal information, please contact DEP's Chief Privacy Officer at depprivacyofficer@wv.gov.

WW-6A3
(1/12)

Operator Well No. P3N2, P3N2U

**STATE OF WEST VIRGINIA
DEPARTMENT OF ENVIRONMENTAL PROTECTION, OFFICE OF OIL AND GAS
NOTICE OF ENTRY FOR PLAT SURVEY**

Notice Time Requirement: Notice shall be provided at least SEVEN (7) days but no more than FORTY-FIVE (45) days prior to entry

Date of Notice: 6/16/16 Date of Planned Entry: 6/17/16

Delivery method pursuant to West Virginia Code § 22-6A-10a

- PERSONAL SERVICE
- REGISTERED MAIL
- METHOD OF DELIVERY THAT REQUIRES A RECEIPT OR SIGNATURE CONFIRMATION

Pursuant to West Virginia Code § 22-6A-10(a), Prior to filing a permit application, the operator shall provide notice of planned entry on to the surface tract to conduct any plat surveys required pursuant to this article. Such notice shall be provided at least seven days but no more than forty-five days prior to such entry to: (1) The surface owner of such tract; (2) to any owner or lessee of coal seams beneath such tract that has filed a declaration pursuant to section thirty-six, article six, chapter twenty-two of this code; and (3) any owner of minerals underlying such tract in the county tax records. The notice shall include a statement that copies of the state Erosion and Sediment Control Manual and the statutes and rules related to oil and gas exploration and production may be obtained from the Secretary, which statement shall include contact information, including the address for a web page on the Secretary's web site, to enable the surface owner to obtain copies from the secretary.

Notice is hereby provided to:

SURFACE OWNER(s)

Name: _____
Address: _____

Name: _____
Address: _____

Name: _____
Address: _____

COAL OWNER OR LESSEE

Name: _____
Address: _____

MINERAL OWNER(s)

Name: Charles Tice Haire c/o Jay & Vicki Hearn
Address: 28635 State Rt 7
Marietta, OH 45760

*please attach additional forms if necessary

Notice is hereby given:

Pursuant to West Virginia Code § 22-6A-10(a), notice is hereby given that the undersigned well operator is planning entry to conduct a plat survey on the tract of land as follows:

State: West Virginia
County: Pleasant
District: Union
Quadangle: Ben's Run 7.6'

Approx. Latitude & Longitude: 39.43918394 x -80.08202697
Public Road Access: Arvilla Rd.
Watershed: Middle Island Creek
Generally used farm name: _____

Copies of the state Erosion and Sediment Control Manual and the statutes and rules related to oil and gas exploration and production may be obtained from the Secretary, at the WV Department of Environmental Protection headquarters, located at 601 57th Street, SE, Charleston, WV 25304 (304-926-0450). Copies of such documents or additional information related to horizontal drilling may be obtained from the Secretary by visiting www.dep.wv.gov/oil-and-gas/pages/default.aspx.

Notice is hereby given by:

Well Operator: Jay-Bee Oil & Gas, Inc.
Telephone: 304-628-3111
Email: sdowell@jaybeoil.com

Address: 3570 Shields Hill Rd.
Cairo, WV 26337
Facsimile: 304-628-3118

Oil and Gas Privacy Notice:

The Office of Oil and Gas processes your personal information, such as name, address and telephone number, as part of our regulatory duties. Your personal information may be disclosed to other State agencies or third parties in the normal course of business or as needed to comply with statutory or regulatory requirements, including Freedom of Information Act requests. Our office will appropriately secure your personal information. If you have any questions about our use or your personal information, please contact DEP's Chief Privacy Officer at depprivacyofficer@wv.gov.

SEP 20 2015

08/11/2017

WW-6A3
(1/12)

Operator Well No. P3N2, P3N2U

**STATE OF WEST VIRGINIA
DEPARTMENT OF ENVIRONMENTAL PROTECTION, OFFICE OF OIL AND GAS
NOTICE OF ENTRY FOR PLAT SURVEY**

Notice Time Requirement: Notice shall be provided at least SEVEN (7) days but no more than FORTY-FIVE (45) days prior to entry
 Date of Notice: 6/10/14 Date of Planned Entry: 6/17/14

Delivery method pursuant to West Virginia Code § 22-6A-10a

- PERSONAL SERVICE REGISTERED MAIL METHOD OF DELIVERY THAT REQUIRES A RECEIPT OR SIGNATURE CONFIRMATION

Pursuant to West Virginia Code § 22-6A-10(a), Prior to filing a permit application, the operator shall provide notice of planned entry on to the surface tract to conduct any plat surveys required pursuant to this article. Such notice shall be provided at least seven days but no more than forty-five days prior to such entry to: (1) The surface owner of such tract; (2) to any owner or lessee of coal seams beneath such tract that has filed a declaration pursuant to section thirty-six, article six, chapter twenty-two of this code; and (3) any owner of minerals underlying such tract in the county tax records. The notice shall include a statement that copies of the state Erosion and Sediment Control Manual and the statutes and rules related to oil and gas exploration and production may be obtained from the Secretary, which statement shall include contact information, including the address for a web page on the Secretary's web site, to enable the surface owner to obtain copies from the secretary.

Notice is hereby provided to:

SURFACE OWNER(s)

Name: Marsha Kay Smith & Mackenzie Smith
 Address: 1181 Snake Root Rd
St Marys, WV 26170
 Name: _____
 Address: _____
 Name: _____
 Address: _____

COAL OWNER OR LESSEE

Name: _____
 Address: _____

MINERAL OWNER(s)

Name: Marsha Kay Smith & Mackenzie Smith
 Address: 1181 Snake Root Rd
St Marys, WV 26170
 *please attach additional forms if necessary

Notice is hereby given:

Pursuant to West Virginia Code § 22-6A-10(a), notice is hereby given that the undersigned well operator is planning entry to conduct a plat survey on the tract of land as follows:

State: <u>West Virginia</u>	Approx. Latitude & Longitude: <u>39.43815394 x -80.06202697</u>
County: <u>Pleasants</u>	Public Road Access: <u>Arville Rd.</u>
District: <u>Union</u>	Watershed: <u>Middle Island Creek</u>
Quadrangle: <u>Bon's Run 7.5</u>	Generally used farm name: _____

Copies of the state Erosion and Sediment Control Manual and the statutes and rules related to oil and gas exploration and production may be obtained from the Secretary, at the WV Department of Environmental Protection headquarters, located at 601 57th Street, SE, Charleston, WV 25304 (304-926-0450). Copies of such documents or additional information related to horizontal drilling may be obtained from the Secretary by visiting www.dep.wv.gov/oil-and-gas/pages/default.aspx.

Notice is hereby given by:

Well Operator: <u>Jay-Bee Oil & Gas, Inc.</u>	Address: <u>3670 Shields Hill Rd.</u>
Telephone: <u>304-628-3111</u>	<u>Castro, WV 26337</u>
Email: <u>sdowell@jaybeeoil.com</u>	Facsimile: <u>304-628-3119</u>

Oil and Gas Privacy Notice:

The Office of Oil and Gas processes your personal information, such as name, address and telephone number, as part of our regulatory duties. Your personal information may be disclosed to other State agencies or third parties in the normal course of business or as needed to comply with statutory or regulatory requirements, including Freedom of Information Act requests. Our office will appropriately secure your personal information. If you have any questions about our use or your personal information, please contact DEP's Chief Privacy Officer at depprivacyofficer@wv.gov.

SEP 9 2014

08/11/2017

WW-6A3
(1/12)

Operator Well No. P3N2, P3N2U

STATE OF WEST VIRGINIA
DEPARTMENT OF ENVIRONMENTAL PROTECTION, OFFICE OF OIL AND GAS
NOTICE OF ENTRY FOR PLAT SURVEY

Notice Time Requirement: Notice shall be provided at least **SEVEN (7)** days but no more than **FORTY-FIVE (45)** days prior to entry

Date of Notice 6/10/14 **Date of Planned Entry:** 6/17/14

Delivery method pursuant to West Virginia Code § 22-6A-10a

- PERSONAL SERVICE
- REGISTERED MAIL
- METHOD OF DELIVERY THAT REQUIRES A RECEIPT OR SIGNATURE CONFIRMATION

Pursuant to West Virginia Code § 22-6A-10(a), Prior to filing a permit application, the operator shall provide notice of planned entry on to the surface tract to conduct any plat surveys required pursuant to this article. Such notice shall be provided at least seven days but no more than forty-five days prior to such entry to: (1) The surface owner of such tract; (2) to any owner or lessee of coal seams beneath such tract that has filed a declaration pursuant to section thirty-six, article six, chapter twenty-two of this code; and (3) any owner of minerals underlying such tract in the county tax records. The notice shall include a statement that copies of the state Erosion and Sediment Control Manual and the statutes and rules related to oil and gas exploration and production may be obtained from the Secretary, which statement shall include contact information, including the address for a web page on the Secretary's web site, to enable the surface owner to obtain copies from the secretary.

Notice is hereby provided to:

SURFACE OWNER(s)
 Name: _____
 Address: _____

 Name: _____
 Address: _____

 Name: _____
 Address: _____

COAL OWNER OR LESSEE
 Name: _____
 Address: _____

MINERAL OWNER(s)
 Name: Love Winston Family Trust
 Address: 402 Front St.
Marietta, OH 45750
 *please attach additional forms if necessary

Notice is hereby given:

Pursuant to West Virginia Code § 22-6A-10(a), notice is hereby given that the undersigned well operator is planning entry to conduct a plat survey on the tract of land as follows:

State:	<u>West Virginia</u>	Approx. Latitude & Longitude:	<u>39.43915394 x -80.08202597</u>
County:	<u>Pleasants</u>	Public Road Access:	<u>Arvilla Rd.</u>
District:	<u>Union</u>	Watershed:	<u>Middle Island Creek</u>
Quadrangle:	<u>Ber's Run 7.5'</u>	Generally used farm name:	_____

Copies of the state Erosion and Sediment Control Manual and the statutes and rules related to oil and gas exploration and production may be obtained from the Secretary, at the WV Department of Environmental Protection headquarters, located at 601 57th Street, SE, Charleston, WV 25304 (304-926-0450). Copies of such documents or additional information related to horizontal drilling may be obtained from the Secretary by visiting www.dep.wv.gov/oil-and-gas/pages/default.aspx.

Notice is hereby given by:

Well Operator:	<u>Jay-Bee Oil & Gas, Inc.</u>	Address:	<u>3570 Shields Hill Rd.</u>
Telephone:	<u>304-628-3111</u>		<u>Cairo, WV 26337</u>
Email:	<u>sdowell@jaybeoil.com</u>	Facsimile:	<u>304-628-3119</u>

Oil and Gas Privacy Notice:

The Office of Oil and Gas processes your personal information, such as name, address and telephone number, as part of our regulatory duties. Your personal information may be disclosed to other State agencies or third parties in the normal course of business or as needed to comply with statutory or regulatory requirements, including Freedom of Information Act requests. Our office will appropriately secure your personal information. If you have any questions about our use or your personal information, please contact DEP's Chief Privacy Officer at depprivacyofficer@wv.gov.

**STATE OF WEST VIRGINIA
DEPARTMENT OF ENVIRONMENTAL PROTECTION, OFFICE OF OIL AND GAS
NOTICE OF ENTRY FOR PLAT SURVEY**

Notice Time Requirement: Notice shall be provided at least SEVEN (7) days but no more than FORTY-FIVE (45) days prior to entry

Date of Notice: 6/16/14 Date of Planned Entry: 6/17/14

Delivery method pursuant to West Virginia Code § 22-6A-10a

- PERSONAL SERVICE
- REGISTERED MAIL
- METHOD OF DELIVERY THAT REQUIRES A RECEIPT OR SIGNATURE CONFIRMATION

Pursuant to West Virginia Code § 22-6A-10(a), Prior to filing a permit application, the operator shall provide notice of planned entry on to the surface tract to conduct any plat surveys required pursuant to this article. Such notice shall be provided at least seven days but no more than forty-five days prior to such entry to: (1) The surface owner of such tract; (2) to any owner or lessee of coal seams beneath such tract that has filed a declaration pursuant to section thirty-six, article six, chapter twenty-two of this code; and (3) any owner of minerals underlying such tract in the county tax records. The notice shall include a statement that copies of the state Erosion and Sediment Control Manual and the statutes and rules related to oil and gas exploration and production may be obtained from the Secretary, which statement shall include contact information, including the address for a web page on the Secretary's web site, to enable the surface owner to obtain copies from the secretary.

Notice is hereby provided to:

SURFACE OWNER(s)

Name: Jerry Lee Summers
 Address: P.O. Box 31
Ona, WV 25545
 Name: _____
 Address: _____
 Name: _____
 Address: _____

COAL OWNER OR LESSEE

Name: _____
 Address: _____

MINERAL OWNER(s)

Name: Jerry Lee Summers
 Address: P.O. Box 31
Ona, WV 25545

*please attach additional forms if necessary

Notice is hereby given:

Pursuant to West Virginia Code § 22-6A-10(a), notice is hereby given that the undersigned well operator is planning entry to conduct a plat survey on the tract of land as follows:

State: <u>West Virginia</u>	Approx. Latitude & Longitude: <u>39.43916384 x -80.08202597</u>
County: <u>Pleasants</u>	Public Road Access: <u>Arvilla Rd.</u>
District: <u>Union</u>	Watershed: <u>Middle Island Creek</u>
Quadrangle: <u>Ben's Run 7.5'</u>	Generally used farm name: _____

Copies of the state Erosion and Sediment Control Manual and the statutes and rules related to oil and gas exploration and production may be obtained from the Secretary, at the WV Department of Environmental Protection headquarters, located at 601 57th Street, SE, Charleston, WV 25304 (304-926-0450). Copies of such documents or additional information related to horizontal drilling may be obtained from the Secretary by visiting www.dep.wv.gov/oil-and-gas/pages/default.aspx.

Notice is hereby given by:

Well Operator: Jay-Beo Oil & Gas, Inc.
 Telephone: 304-828-3111
 Email: sdowall@jaybeoil.com

Address: 3570 Shields Hill Rd.
Cairo, WV 26337
 Facsimile: 304-828-3119

Oil and Gas Privacy Notice:

The Office of Oil and Gas processes your personal information, such as name, address and telephone number, as part of our regulatory duties. Your personal information may be disclosed to other State agencies or third parties in the normal course of business or as needed to comply with statutory or regulatory requirements, including Freedom of Information Act requests. Our office will appropriately secure your personal information. If you have any questions about our use or your personal information, please contact DEP's Chief Privacy Officer at depprivacyofficer@wv.gov.

SEP 5 2015

WW-6A3
(1/12)

Operator Well No. P3N2, P3N2U

**STATE OF WEST VIRGINIA
DEPARTMENT OF ENVIRONMENTAL PROTECTION, OFFICE OF OIL AND GAS
NOTICE OF ENTRY FOR PLAT SURVEY**

Notice Time Requirement: Notice shall be provided at least **SEVEN (7)** days but no more than **FORTY-FIVE (45)** days prior to entry
Date of Notice: 6/10/16 Date of Planned Entry: 6/17/16

Delivery method pursuant to West Virginia Code § 22-6A-10a

- PERSONAL SERVICE
- REGISTERED MAIL
- METHOD OF DELIVERY THAT REQUIRES A RECEIPT OR SIGNATURE CONFIRMATION

Pursuant to West Virginia Code § 22-6A-10(a), Prior to filing a permit application, the operator shall provide notice of planned entry on to the surface tract to conduct any plat surveys required pursuant to this article. Such notice shall be provided at least seven days but no more than forty-five days prior to such entry to: (1) The surface owner of such tract; (2) to any owner or lessee of coal seams beneath such tract that has filed a declaration pursuant to section thirty-six, article six, chapter twenty-two of this code; and (3) any owner of minerals underlying such tract in the county tax records. The notice shall include a statement that copies of the state Erosion and Sediment Control Manual and the statutes and rules related to oil and gas exploration and production may be obtained from the Secretary, which statement shall include contact information, including the address for a web page on the Secretary's web site, to enable the surface owner to obtain copies from the secretary.

Notice is hereby provided to:

SURFACE OWNER(s)

Name: John M. Decker
 Address: 1040 Point Lookout Road
Friendly, WV 26148
 Name: _____
 Address: _____
 Name: _____
 Address: _____

COAL OWNER OR LESSEE

Name: _____
 Address: _____

MINERAL OWNER(s)

Name: _____
 Address: _____

*please attach additional forms if necessary

Notice is hereby given:

Pursuant to West Virginia Code § 22-6A-10(a), notice is hereby given that the undersigned well operator is planning entry to conduct a plat survey on the tract of land as follows:

State: West Virginia
 County: Pleasants
 District: Union
 Quadrangle: Ben's Run 7.5'

Approx. Latitude & Longitude: 39.43915394 x -80.06202597
 Public Road Access: Arvilla Rd.
 Watershed: Middle Island Creek
 Generally used farm name: _____

Copies of the state Erosion and Sediment Control Manual and the statutes and rules related to oil and gas exploration and production may be obtained from the Secretary, at the WV Department of Environmental Protection headquarters, located at 601 57th Street, SE, Charleston, WV 25304 (304-926-0450). Copies of such documents or additional information related to horizontal drilling may be obtained from the Secretary by visiting www.dep.wv.gov/oil-and-gas/pages/default.aspx.

Notice is hereby given by:

Well Operator: Jay-Bee Oil & Gas, Inc.
 Telephone: 304-628-3111
 Email: sdowell@jaybeoil.com

Address: 3570 Shields Hill Rd.
Calro, WV 26337
 Facsimile: 304-628-3119

Oil and Gas Privacy Notice:

The Office of Oil and Gas processes your personal information, such as name, address and telephone number, as part of our regulatory duties. Your personal information may be disclosed to other State agencies or third parties in the normal course of business or as needed to comply with statutory or regulatory requirements, including Freedom of Information Act requests. Our office will appropriately secure your personal information. If you have any questions about our use or your personal information, please contact DEP's Chief Privacy Officer at depprivacyofficer@wv.gov.

**STATE OF WEST VIRGINIA
DEPARTMENT OF ENVIRONMENTAL PROTECTION, OFFICE OF OIL AND GAS
NOTICE OF ENTRY FOR PLAT SURVEY**

Notice Time Requirement: Notice shall be provided at least SEVEN (7) days but no more than FORTY-FIVE (45) days prior to entry
Date of Notice: 4/10/16 Date of Planned Entry: 4/17/16

Delivery method pursuant to West Virginia Code § 22-6A-10a

- PERSONAL SERVICE
- REGISTERED MAIL
- METHOD OF DELIVERY THAT REQUIRES A RECEIPT OR SIGNATURE CONFIRMATION

Pursuant to West Virginia Code § 22-6A-10(a), Prior to filing a permit application, the operator shall provide notice of planned entry on to the surface tract to conduct any plat surveys required pursuant to this article. Such notice shall be provided at least seven days but no more than forty-five days prior to such entry to: (1) The surface owner of such tract; (2) to any owner or lessee of coal seams beneath such tract that has filed a declaration pursuant to section thirty-six, article six, chapter twenty-two of this code; and (3) any owner of minerals underlying such tract in the county tax records. The notice shall include a statement that copies of the state Erosion and Sediment Control Manual and the statutes and rules related to oil and gas exploration and production may be obtained from the Secretary, which statement shall include contact information, including the address for a web page on the Secretary's web site, to enable the surface owner to obtain copies from the secretary.

Notice is hereby provided to:

SURFACE OWNER(s)
 Name: James Edwin Greene III (LE)
 Address: 1006 Elkhorn Lane
Friendly, WV 26146
 Name: _____
 Address: _____
 Name: _____
 Address: _____

COAL OWNER OR LESSEE
 Name: _____
 Address: _____

MINERAL OWNER(s)
 Name: James Edwin Greene III (LE)
 Address: 1006 Elkhorn Lane
Friendly, WV 26146
 *please attach additional forms if necessary

Notice is hereby given:

Pursuant to West Virginia Code § 22-6A-10(a), notice is hereby given that the undersigned well operator is planning entry to conduct a plat survey on the tract of land as follows:

State: <u>West Virginia</u>	Approx. Latitude & Longitude: <u>39.43916304 x -80.08202597</u>
County: <u>Pleasants</u>	Public Road Access: <u>Arvilla Rd.</u>
District: <u>Union</u>	Watershed: <u>Middle Island Creek</u>
Quadrangle: <u>Ben's Run 7.5'</u>	Generally used farm name: _____

Copies of the state Erosion and Sediment Control Manual and the statutes and rules related to oil and gas exploration and production may be obtained from the Secretary, at the WV Department of Environmental Protection headquarters, located at 601 57th Street, SE, Charleston, WV 25304 (304-926-0450). Copies of such documents or additional information related to horizontal drilling may be obtained from the Secretary by visiting www.dep.wv.gov/oil-and-gas/pages/default.aspx.

Notice is hereby given by:

Well Operator: Jay-Bee Oil & Gas, Inc.
 Telephone: 304-828-3111
 Email: sdowell@jaybeoil.com

Address: 3570 Shields Hill Rd.
Calro, WV 26337
 Facsimile: 304-828-3118

Oil and Gas Privacy Notice:

The Office of Oil and Gas processes your personal information, such as name, address and telephone number, as part of our regulatory duties. Your personal information may be disclosed to other State agencies or third parties in the normal course of business or as needed to comply with statutory or regulatory requirements, including Freedom of Information Act requests. Our office will appropriately secure your personal information. If you have any questions about our use or your personal information, please contact DEP's Chief Privacy Officer at depprivacyofficer@wv.gov.

STATE OF WEST VIRGINIA
DEPARTMENT OF ENVIRONMENTAL PROTECTION, OFFICE OF OIL AND GAS
NOTICE OF ENTRY FOR PLAT SURVEY

Notice Time Requirement: Notice shall be provided at least SEVEN (7) days but no more than FORTY-FIVE (45) days prior to entry

Date of Notice 7/19/14 **Date of Planned Entry** 7/26/14

Delivery method pursuant to West Virginia Code § 22-6A-10a

- PERSONAL SERVICE
- REGISTERED MAIL
- METHOD OF DELIVERY THAT REQUIRES A RECEIPT OR SIGNATURE CONFIRMATION

Pursuant to West Virginia Code § 22-6A-10(a), Prior to filing a permit application, the operator shall provide notice of planned entry on to the surface tract to conduct any plat surveys required pursuant to this article. Such notice shall be provided at least seven days but no more than forty-five days prior to such entry to: (1) The surface owner of such tract; (2) to any owner or lessee of coal seams beneath such tract that has filed a declaration pursuant to section thirty-six, article six, chapter twenty-two of this code; and (3) any owner of minerals underlying such tract in the county tax records. The notice shall include a statement that copies of the state Erosion and Sediment Control Manual and the statutes and rules related to oil and gas exploration and production may be obtained from the Secretary, which statement shall include contact information, including the address for a web page on the Secretary's web site, to enable the surface owner to obtain copies from the secretary.

Notice is hereby provided to:

SURFACE OWNER(s)
 Name: Kenneth Monroe
 Address: 8742 Tripple Oak Dr.
Lyles, TN 37098
 Name: _____
 Address: _____
 Name: _____
 Address: _____

COAL OWNER OR LESSEE
 Name: _____
 Address: _____
 MINERAL OWNER(s)
 Name: _____
 Address: _____

* please attach additional forms if necessary

Notice is hereby given:

Pursuant to West Virginia Code § 22-6A-10(a), notice is hereby given that the undersigned well operator is planning entry to conduct a plat survey on the tract of land as follows:

State: <u>West Virginia</u>	Approx. Latitude & Longitude: <u>39.43915394 x -80.06202597</u>
County: <u>Pleasants</u>	Public Road Access: <u>Arvilla Rd.</u>
District: <u>Union</u>	Watershed: <u>Middle Island Creek</u>
Quadrangle: <u>Ben's Run 7.5'</u>	Generally used farm name: _____

Copies of the state Erosion and Sediment Control Manual and the statutes and rules related to oil and gas exploration and production may be obtained from the Secretary, at the WV Department of Environmental Protection headquarters, located at 601 57th Street, SE, Charleston, WV 25304 (304-926-0450). Copies of such documents or additional information related to horizontal drilling may be obtained from the Secretary by visiting www.dep.wv.gov/oil-and-gas/pages/default.aspx.

Notice is hereby given by:

Well Operator: Jay-Bee Oil & Gas, Inc.
 Telephone: 304-628-3111
 Email: sdowell@jaybeoil.com

Address: 3570 Shields Hill Rd.
Cairo, WV 26337
 Facsimile: 304-628-3119

Oil and Gas Privacy Notice:

The Office of Oil and Gas processes your personal information, such as name, address and telephone number, as part of our regulatory duties. Your personal information may be disclosed to other State agencies or third parties in the normal course of business or as needed to comply with statutory or regulatory requirements, including Freedom of Information Act requests. Our office will appropriately secure your personal information. If you have any questions about our use or your personal information, please contact DEP's Chief Privacy Officer at depprivacyofficer@wv.gov.

73-02560

WW-6A5
(1/12)

Operator Well No. P3N2U

**STATE OF WEST VIRGINIA
DEPARTMENT OF ENVIRONMENTAL PROTECTION, OFFICE OF OIL AND GAS
NOTICE OF PLANNED OPERATION**

Notice Time Requirement: notice shall be provided no later than the **filing date of permit application.**

Date of Notice: 09/16/2016 **Date Permit Application Filed:** 09/19/2016

Delivery method pursuant to West Virginia Code § 22-6A-16(c)

- CERTIFIED MAIL HAND
- RETURN RECEIPT REQUESTED DELIVERY

Pursuant to W. Va. Code § 22-6A-16(c), no later than the date for filing the permit application, an operator shall, by certified mail return receipt requested or hand delivery, give the surface owner whose land will be used for the drilling of a horizontal well notice of the planned operation. The notice required by this subsection shall include: (1) A copy of this code section; (2) The information required to be provided by subsection (b), section ten of this article to a surface owner whose land will be used in conjunction with the drilling of a horizontal well; and (3) A proposed surface use and compensation agreement containing an offer of compensation for damages to the surface affected by oil and gas operations to the extent the damages are compensable under article six-b of this chapter. (d) The notices required by this section shall be given to the surface owner at the address listed in the records of the sheriff at the time of notice.

Notice is hereby provided to the SURFACE OWNER(s)
(at the address listed in the records of the sheriff at the time of notice):

Name: Jerry Summers
Address: PO Box 31
Ona, WV 25545

Name: David Brewer Et Al
Address: 275 Great Oak Rd.
Keyser WV 26726

Notice is hereby given:

Pursuant to West Virginia Code § 22-6A-16(c), notice is hereby given that the undersigned well operator has developed a planned operation on the surface owner's land for the purpose of drilling a horizontal well on the tract of land as follows:

State:	West Virginia	UTM NAD 83	Easting:	494.762.07
County:	Pleasants		Northing:	4,365,665.63
District:	Union	Public Road Access:	Arvilla Rd/CR 7	
Quadrangle:	Bens Run 7.5'	Generally used farm name:	Jerry Summers	
Watershed:	Middle Island Creek			

This Notice Shall Include:

Pursuant to West Virginia Code § 22-6A-16(c), this notice shall include: (1) A copy of this code section; (2) The information required to be provided by **W. Va. Code § 22-6A-10(b)** to a surface owner whose land will be used in conjunction with the drilling of a horizontal well; and (3) A proposed surface use and compensation agreement containing an offer of compensation for damages to the surface affected by oil and gas operations to the extent the damages are compensable under article six-b of this chapter. Additional information related to horizontal drilling may be obtained from the Secretary, at the WV Department of Environmental Protection headquarters, located at 601 57th Street, SE, Charleston, WV 25304 (304-926-0450) or by visiting www.dep.wv.gov/oil-and-gas/pages/default.aspx.

Well Operator: Jay-Bee Oil & Gas, Inc.
Telephone: 304-628-3111
Email: sdowell@jaybeoil.com

Address: 3570 Shields Hill Rd
Cairo, WV 26337
Facsimile: 304-628-3119

Oil and Gas Privacy Notice:

The Office of Oil and Gas processes your personal information, such as name, address and telephone number, as part of our regulatory duties. Your personal information may be disclosed to other State agencies or third parties in the normal course of business or as needed to comply with statutory or regulatory requirements, including Freedom of Information Act requests. Our office will appropriately secure your personal information. If you have any questions about our use or your personal information, please contact DEP's Chief Privacy Officer at depprivacyofficer@wv.gov.

SEP 20 2016

08/11/2017

STATE OF WEST VIRGINIA
DEPARTMENT OF ENVIRONMENTAL PROTECTION, OFFICE OF OIL AND GAS
NOTICE OF PLANNED OPERATION

Notice Time Requirement: notice shall be provided no later than the filing date of permit application.

Date of Notice: 09/16/2016 Date Permit Application Filed: 09/19/2016

Delivery method pursuant to West Virginia Code § 22-6A-16(c)

CERTIFIED MAIL RETURN RECEIPT REQUESTED HAND DELIVERY

Pursuant to W. Va. Code § 22-6A-16(c), no later than the date for filing the permit application, an operator shall, by certified mail return receipt requested or hand delivery, give the surface owner whose land will be used for the drilling of a horizontal well notice of the planned operation. The notice required by this subsection shall include: (1) A copy of this code section; (2) The information required to be provided by subsection (b), section ten of this article to a surface owner whose land will be used in conjunction with the drilling of a horizontal well; and (3) A proposed surface use and compensation agreement containing an offer of compensation for damages to the surface affected by oil and gas operations to the extent the damages are compensable under article six-b of this chapter. (d) The notices required by this section shall be given to the surface owner at the address listed in the records of the sheriff at the time of notice.

Notice is hereby provided to the SURFACE OWNER(s)
(at the address listed in the records of the sheriff at the time of notice):

Name: Jill & James Stewart
Address: 4 North Lake Dr.
Ona WV 25545

Name: Jay Summers
Address: 129 Elkhorn Lane
Friendly, WV 26146

Notice is hereby given:

Pursuant to West Virginia Code § 22-6A-16(c), notice is hereby given that the undersigned well operator has developed a planned operation on the surface owner's land for the purpose of drilling a horizontal well on the tract of land as follows:

State: West Virginia UTM NAD 83 Easting: 494,762.07
County: Pleasants Northing: 4,365,665.63
District: Union Public Road Access: Arvilla Rd/CR 7
Quadrangle: Bens Run 7.5' Generally used farm name: Jerry Summers
Watershed: Middle Island Creek

This Notice Shall Include:

Pursuant to West Virginia Code § 22-6A-16(c), this notice shall include: (1) A copy of this code section; (2) The information required to be provided by W. Va. Code § 22-6A-10(b) to a surface owner whose land will be used in conjunction with the drilling of a horizontal well; and (3) A proposed surface use and compensation agreement containing an offer of compensation for damages to the surface affected by oil and gas operations to the extent the damages are compensable under article six-b of this chapter. Additional information related to horizontal drilling may be obtained from the Secretary, at the WV Department of Environmental Protection headquarters, located at 601 57th Street, SE, Charleston, WV 25304 (304-926-0450) or by visiting www.dep.wv.gov/oil-and-gas/pages/default.aspx.

Well Operator: Jay-Bee Oil & Gas, Inc.
Telephone: 304-628-3111
Email: sdowell@jaybeoil.com

Address: 3570 Shields Hill Rd.
Cairo, WV 26337
Facsimile: 304-628-3119

Oil and Gas Privacy Notice:

The Office of Oil and Gas processes your personal information, such as name, address and telephone number, as part of our regulatory duties. Your personal information may be disclosed to other State agencies or third parties in the normal course of business or as needed to comply with statutory or regulatory requirements, including Freedom of Information Act requests. Our office will appropriately secure your personal information. If you have any questions about our use or your personal information, please contact DEP's Chief Privacy Officer at depprivacyofficer@wv.gov.

STATE OF WEST VIRGINIA
DEPARTMENT OF ENVIRONMENTAL PROTECTION, OFFICE OF OIL AND GAS
NOTICE OF PLANNED OPERATION

Notice Time Requirement: notice shall be provided no later than the **filing date of permit application.**

Date of Notice: 09/16/2016 **Date Permit Application Filed:** 09/19/2016

Delivery method pursuant to West Virginia Code § 22-6A-16(c)

- CERTIFIED MAIL HAND
- RETURN RECEIPT REQUESTED DELIVERY

Pursuant to W. Va. Code § 22-6A-16(c), no later than the date for filing the permit application, an operator shall, by certified mail return receipt requested or hand delivery, give the surface owner whose land will be used for the drilling of a horizontal well notice of the planned operation. The notice required by this subsection shall include: (1) A copy of this code section; (2) The information required to be provided by subsection (b), section ten of this article to a surface owner whose land will be used in conjunction with the drilling of a horizontal well; and (3) A proposed surface use and compensation agreement containing an offer of compensation for damages to the surface affected by oil and gas operations to the extent the damages are compensable under article six-b of this chapter. (d) The notices required by this section shall be given to the surface owner at the address listed in the records of the sheriff at the time of notice.

Notice is hereby provided to the SURFACE OWNER(s)

(at the address listed in the records of the sheriff at the time of notice):

Name: Jeffrey & Lori Renner	Name: _____
Address: 1 First American Way	Address: _____
Westlake TX 76262	_____

Notice is hereby given:

Pursuant to West Virginia Code § 22-6A-16(c), notice is hereby given that the undersigned well operator has developed a planned operation on the surface owner's land for the purpose of drilling a horizontal well on the tract of land as follows:

State: West Virginia	UTM NAD 83	Easting: 494,762.07
County: Pleasants		Northing: 4,365,665.63
District: Union	Public Road Access:	Arvilla Rd/CR 7
Quadrangle: Bens Run 7.5'	Generally used farm name:	Jerry Summers
Watershed: Middle Island Creek		

This Notice Shall Include:

Pursuant to West Virginia Code § 22-6A-16(c), this notice shall include: (1) A copy of this code section; (2) The information required to be provided by **W. Va. Code § 22-6A-10(b)** to a surface owner whose land will be used in conjunction with the drilling of a horizontal well; and (3) A proposed surface use and compensation agreement containing an offer of compensation for damages to the surface affected by oil and gas operations to the extent the damages are compensable under article six-b of this chapter. Additional information related to horizontal drilling may be obtained from the Secretary, at the WV Department of Environmental Protection headquarters, located at 601 57th Street, SE, Charleston, WV 25304 (304-926-0450) or by visiting www.dep.wv.gov/oil-and-gas/pages/default.aspx.

Well Operator: Jay-Bee Oil & Gas, Inc.	Address: 3570 Shields Hill Rd.
Telephone: 304-628-3111	Cairo, WV 26337
Email: sdowell@jaybeeoil.com	Facsimile: 304-628-3119

Oil and Gas Privacy Notice:

The Office of Oil and Gas processes your personal information, such as name, address and telephone number, as part of our regulatory duties. Your personal information may be disclosed to other State agencies or third parties in the normal course of business or as needed to comply with statutory or regulatory requirements, including Freedom of Information Act requests. Our office will appropriately secure your personal information. If you have any questions about our use or your personal information, please contact DEP's Chief Privacy Officer at depprivacyofficer@wv.gov.

08/11/2017



WEST VIRGINIA DEPARTMENT OF TRANSPORTATION

Division of Highways

1900 Kanawha Boulevard East • Building Five • Room 110
Charleston, West Virginia 25305-0430 • (304) 558-3505

Earl Ray Tomblin
Governor

Paul A. Mattox, Jr., P. E.
Secretary of Transportation/
Commissioner of Highways

November 2, 2016

James A. Martin, Chief
Office of Oil and Gas
Department of Environmental Protection
601 57th Street, SE
Charleston, WV 25304

Subject: DOH Permit for the P3 Pad, Pleasants County

P3N2 –API 47-073-02558 P3N2U –API 47-073-02560 P3N4 –API Pending
P3N4U –API Pending P3S2 –API 47-073-02562 P3S2U –API 47-073-02563
P3S4 –API Pending P3S4U –API Pending
Well Sites

Dear Mr. Martin,

This well site will be accessed from a DOH permit #06-2016-00385 issued to Jay-Bee Oil & Gas, Inc. for access to the State Road for a well site located off of Pleasants County Route 7 SLS.

The operator has signed a DISTRICT WIDE OIL AND GAS ROAD MAINTENANCE BONDING AGREEMENT and provided the required Bond. This operator is currently in compliance with the DOH OIL AND GAS POLICY dated January 3, 2012.

Very Truly Yours,

Gary K. Clayton, P.E.
Regional Maintenance Engineer
Central Office O&G Coordinator

Cc: Shane Dowell
Jay-Bee Oil & Gas, Inc.
CH, OM, D-6
File



JAY-BEE OIL & GAS, INC.

Permitting Office
Office of Oil and Gas
West Virginia Dept. of Environmental Protection
601 57th Street SE
Charleston, WV 25304

RE: Frac Additives

Permitting Office:

As requested on the Well Permit Checklist, the CAS numbers are referenced for all submitted permits on WW6B, page 1, and listed below:

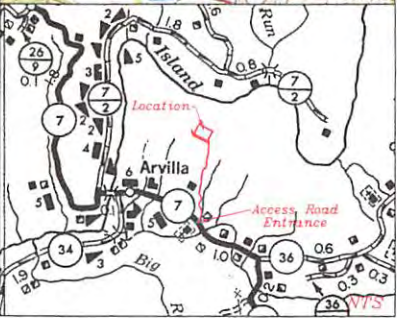
- Water (7732-18-5)
- Sand (14808-60-7, 1344-28-1, 1309-37-1, 13463-67-7)
- Friction Reducer (64742-47-8)
- Scale Inhibitor (107-21-1, 111-46-6)
- Bacteria Prevention (111-30-8, 7173-51-5, 68424-85-1, 64-17-5)
- 15% Vol Acid (7647-01-0)
- Citric Acid (77-92-9)
- Guar Gum (9000-30-0)
- Corrosion Inhibitor (67-56-1, 107-19-7)
- Surfactant (111-76-2)

If you would have any questions concerning this matter, please feel free to contact our office at the numbers listed below.

Sincerely,

Shane Dowell
Office Manager

73-02560



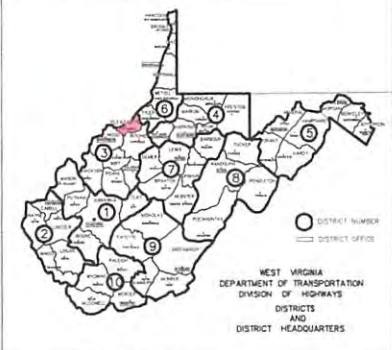
West Virginia State
 Phone
 NAD 83
 North Zone
 RTK GPS

P3 Well Pad Site Plan Modification

Union District, Pleasants County, WV
Prepared for JAY BEE OIL & GAS

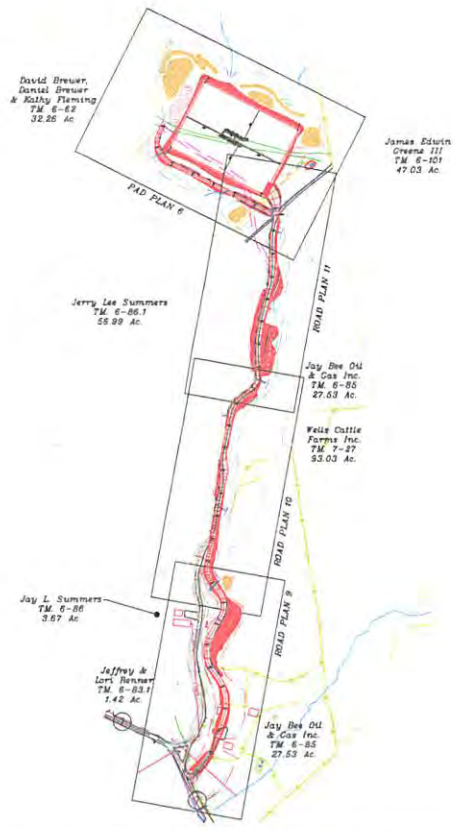
Date: March 16, 2017

APPROVED
WVDEP OOG
 Modification
 4/18/17



Sheet	Description
1	Cover
2	Details & Notes
3	Details
4	Details
5	Details
6	Proposed Pad Plan
7	Pad Profile & Cross Sections
8	Cut/Fill Diagram
9	Road Plan & Profile
10	Road Plan & Profile
11	Road Plan & Profile
12	Road Cross Sections
13	Road Cross Sections
14	Land Owner Access Road Sections & Profile
15	Reclamation Plan

Revisions:



CENTER PAD
 Geographic NAD 83
 Latitude: 39.440460
 Longitude: 81.060782

CENTER ROAD INT
 Geographic NAD 83
 Latitude: 39.432814
 Longitude: 81.061354


TOTAL MODIFIED LIMIT OF DISTURBANCE (LOD): 16.11± ACRES

Wetland Delineation and Stream Identification by Allstar Ecology LLC in August 2016.

Notes:
 No water wells were found within 250' of the well location. No dwellings were found within 625' of the center of the well pad.

WEST VIRGINIA 811
 CALL BEFORE Dial 811 or YOU DIG! 800.245.4848
 www.WV811.com






Design Certification
 The drawings, construction notes and reference diagrams attached hereto have been prepared in accordance with the West Virginia Code of State Rules, Division of Environmental Protection, Office of Oil and Gas.
 The information reflects a gas well drilling pad.
 Dennis L. Fisher RPE 8884 03-16-2017
 Date:

0 125' 250' 500'
 Scale: 1" = 250'

DLF.
 Dennis L. Fisher, RPE
 PO Box 281
 Philippi, WV 26418
 Cell: 304-677-4129
 E-Mail: Fisher.Engineering@gmail.com



Jackson Surveying Inc.

COVER
SHEET 1

877 W. Main St.
 Charleston, WV 25301
 304-923-5851

P3 SITE PLAN MODIFICATION

73-02560

Jay Bee Oil & Gas Inc
TM 6-85
27.53 Ac

Jerry Lee Summers
TM 6-86.1
56.59 Ac

APPROVED
WVDEP OOG
Modification
4/18/17



West Virginia
State Plane
NAD '83
North Zone
RTS GCS

- LEGEND -

Existing Features	—
Proposed Features	—
Right of Way	—
Original LOD	—
Modified LOD	—
Property Line	—
Creek	—
Ditch	—
Fence	—
Carline	—
Overhead Utilities	—
Reinforced SUI	—
Fence	—
Super SUI	—
Fence	—
Drainage Direction	—

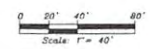
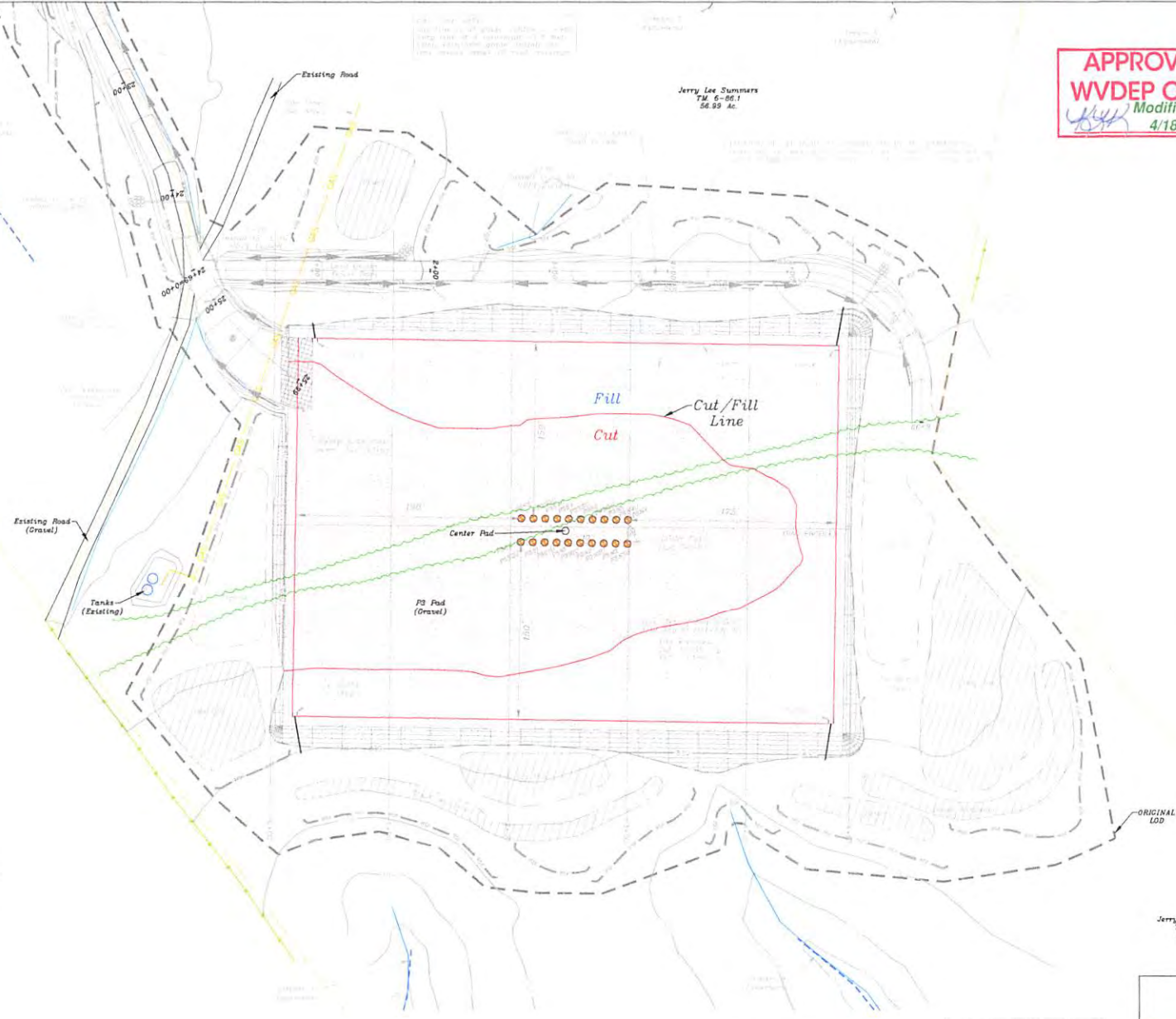
CENTER PAD
Geographic NAD 83
Latitude: 39.440460
Longitude: 81.060782

CENTER ROAD INT.
Geographic NAD 83
Latitude: 39.432814
Longitude: 81.061354

David Brewer,
Daniel Brewer
& Kirby Fleming
TM 6-82
32.28 Ac

James Edwin
Greene III
TM 6-101
47.03 Ac

Jerry Lee Summers
TM 6-86.1
56.59 Ac



DLF.
Dennis L. Fisher, RPE
PO Box 281
Phillips, WV 26416
Cell: 304-677-4129
E-Mail: Fisher.Engineering@me.com



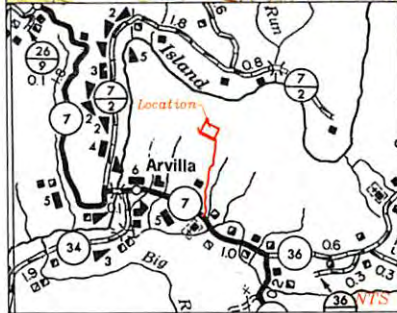
Jackson Surveying Inc.

CUT/FILL DIAGRAM
SHEET 8

677 W Main St
Martinsburg, WV 26001
304-623-9801

PS SITE PLAN MODIFICATION

73-02566



GRID NORTH
 West Virginia State Plane
 NAD 83
 North Zone
 RTK GPS

P3 Well Pad Site Plan

Union District, Pleasants County, WV
 Prepared for JAY BEE OIL & GAS

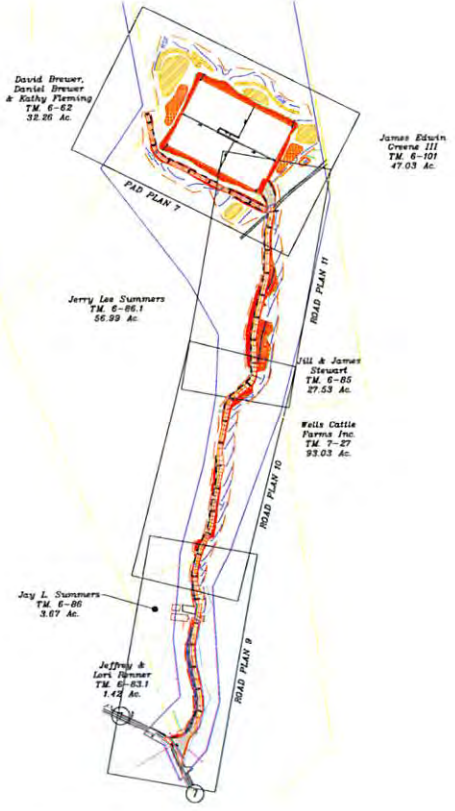
Date: August 31, 2016

Handwritten: HWD DWH 8/26/16 JMS



Sheet	Description
1	Cover
2	Details & Notes
3	Details
4	Details
5	Details
6	Existing Contour Plan
7	Proposed Pad Plan
8	Pad Profile & Cross Sections
9	Road Plan & Profile
10	Road Plan & Profile
11	Road Plan & Profile
12	Road Cross Sections
13	Road Cross Sections
14	Land Owner Access Road Sections & Profile
15	Reclamation Plan

Revisions:



CENTER PAD
 Geographic NAD 83
 Latitude: 39.440460
 Longitude: 81.060782

CENTER ROAD INT.
 Geographic NAD 83
 Latitude: 39.433120
 Longitude: 81.061557

TOTAL LIMIT OF DISTURBANCE (LOD) 13.53+ ACRES

WEST VIRGINIA 811
 CALL BEFORE YOU DIG! Dial 811 or 800.245.4848
 www.WV811.com



Design Certification
 The drawings, construction notes and reference diagrams attached hereto have been prepared in accordance with the West Virginia Code of State Rules, Division of Environmental Protection, Office of Oil and Gas.
 The information reflects a gas well drilling pad.

DENNIS L. FISHER
 REGISTERED
 No. 8866
 STATE OF WEST VIRGINIA
 PROFESSIONAL ENGINEER

Dennis L. Fisher
 August 31, 2016
 Date: 08-31-2016

DLF.
 Dennis L. Fisher, RPE
 PO Box 281
 Philippi, WV 26416
 Cell: 506-677-4029
 E-Mail: Fisher.Engineering@gmail.com

Jackson Surveying Inc.

COVER
 SHEET 1 OF 15
 P3 SITE PLAN

0 125' 250' 500'
 Scale: 1" = 250'

677 W Main St
 Clarksburg, Wv 26301
 304-623-5851