

STATE OF WEST VIRGINIA
DEPARTMENT OF ENVIRONMENTAL PROTECTION
OFFICE OF OIL AND GAS

AFFIDAVIT OF PLUGGING AND FILLING WELL

AFFIDAVIT SHOULD BE IN TRIPLICATE, one copy mailed to the Department, one copy to be retained by the Well Operator and the third copy (and extra copies if required) should be mailed to each coal operator at their respective addresses.

Farm name: US Dept of Interior Operator Well No.: 7474

LOCATION: Elevation: 3321.2 ft (1012.3 m) Quadrangle: Durbin, WV
District: Greenbank County: Pocahontas
Latitude: 2818 Feet South of 38 Deg. 36 Min. 30 Sec.
Longitude: 288 Feet West of 79 Deg. 47 Min. 00 Sec.

Well Type: OIL _____ GAS (storage)

Company Columbia Gas Transmission, LLC Coal Operator N/A - not operated
1700 MacCorkle Ave SE or Owner _____
Charleston, WV 25325-1273 _____
Agent Paul Amick Coal Operator _____
Permit Issued Date 4/28/2015 or Owner _____

AFFIDAVIT

STATE OF WEST VIRGINIA,
County of Pocahontas ss:

James Amos and Rick Conley being first duly sworn according to law depose and say that they are experienced in the work of plugging and filling oil and gas wells and were employed by the above named well operator, and participated in the work of plugging and filling the above well say that said work was commenced on the 25 day of August, 2015, and the well was plugged and filled in the following manner:

TYPE	FROM	TO	PIPE REMOVED	LEFT
cement	3'	624'	2-3/8, 5-1/2, 8-5/8, & 10-3/4 (0 - 496')	10-3/4 (496 - 613') & 13-3/8 (0 - 33')
6% gel	624'	1006'	2-3/8, 5-1/2, & 8-5/8	none
cement	1006'	1614'	2-3/8, 5-1/2, & 8-5/8 (1006 - 1115')	8-5/8 (1115 - 1528')
6% gel	1614'	1630'	2-3/8 & 5-1/2	none
cement	1630'	1942'	2-3/8 & 5-1/2	none
6% gel	1942'	2850'	2-3/8 & 5-1/2	none
cement	2850'	3800'	2-3/8 & 5-1/2 (2850 - 3714')	5-1/2 (3714 - 3800')

Description of monument: casing cut off 36" below grade (per request from USFS)
said well was completed on the 26 day of September, 2015.

And further deponents saith not.

James E. Amos
Rick D. Conley

Sworn and subscribe before me this 19th day of October, 2015

My commission expires: 3/22/2020


Mary Marie Clendenin
Notary Public

Affidavit reviewed by the Office of Oil and Gas: Danny Mullins

Title: Oil Inspector

and that the work of plugging and filling

1. Refer to post P&A welltop schematic
2. Non-sealing steel cap (w/ API number tack-welded) installed on top of 13-3/8" casing
3. A permanent offset above grade monument made out of 7" OD steel pipe (w/ API number tack-welded) installed 103 ft from well at an azimuth of 8 deg (monument to well back-azimuth of 188 degrees).
* refer to visual on Google Earth aerial attached



11/06/2015

TYPE	FROM	TO	PIPE REMOVED	LEFT
6% gel	3800'	5700'	2-3/8	5-1/2 (3800 - 5700')
mechanical bridge plug	5700'	5700'		
6% gel	5700'	5740'	2-3/8	5-1/2 (5700 - 5740')
cement	5740'	6505'	2-3/8	5-1/2 (5740 - 6505')
fill/debris	6505'	6525' (TD)	2-3/8	5-1/2 (6505 - 6525')

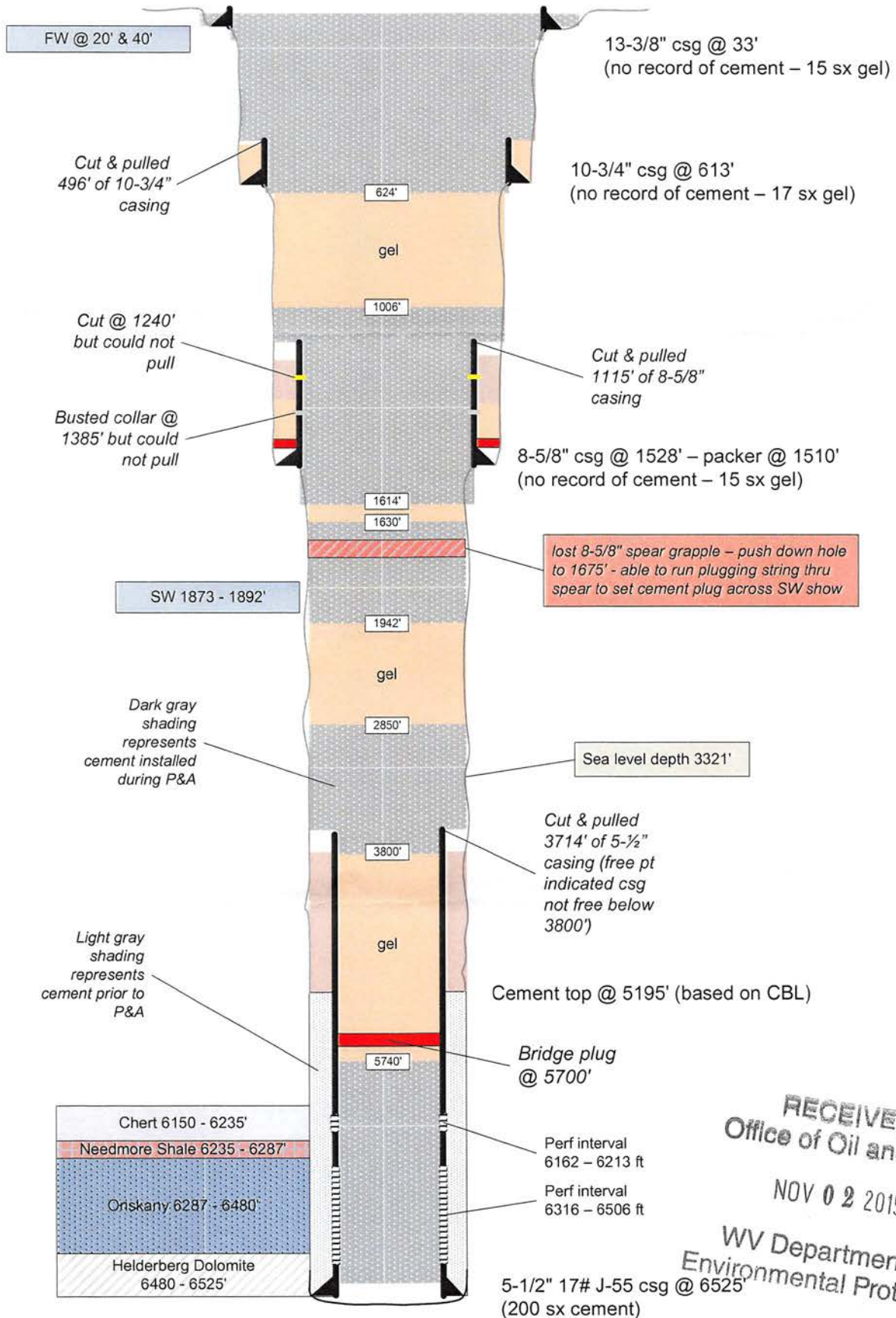
RECEIVED
Office of Oil and Gas
 NOV 02 2015
WV Department of
Environmental Protection

11/06/2015

GLADY 7474

9/27/15
(post P&A)

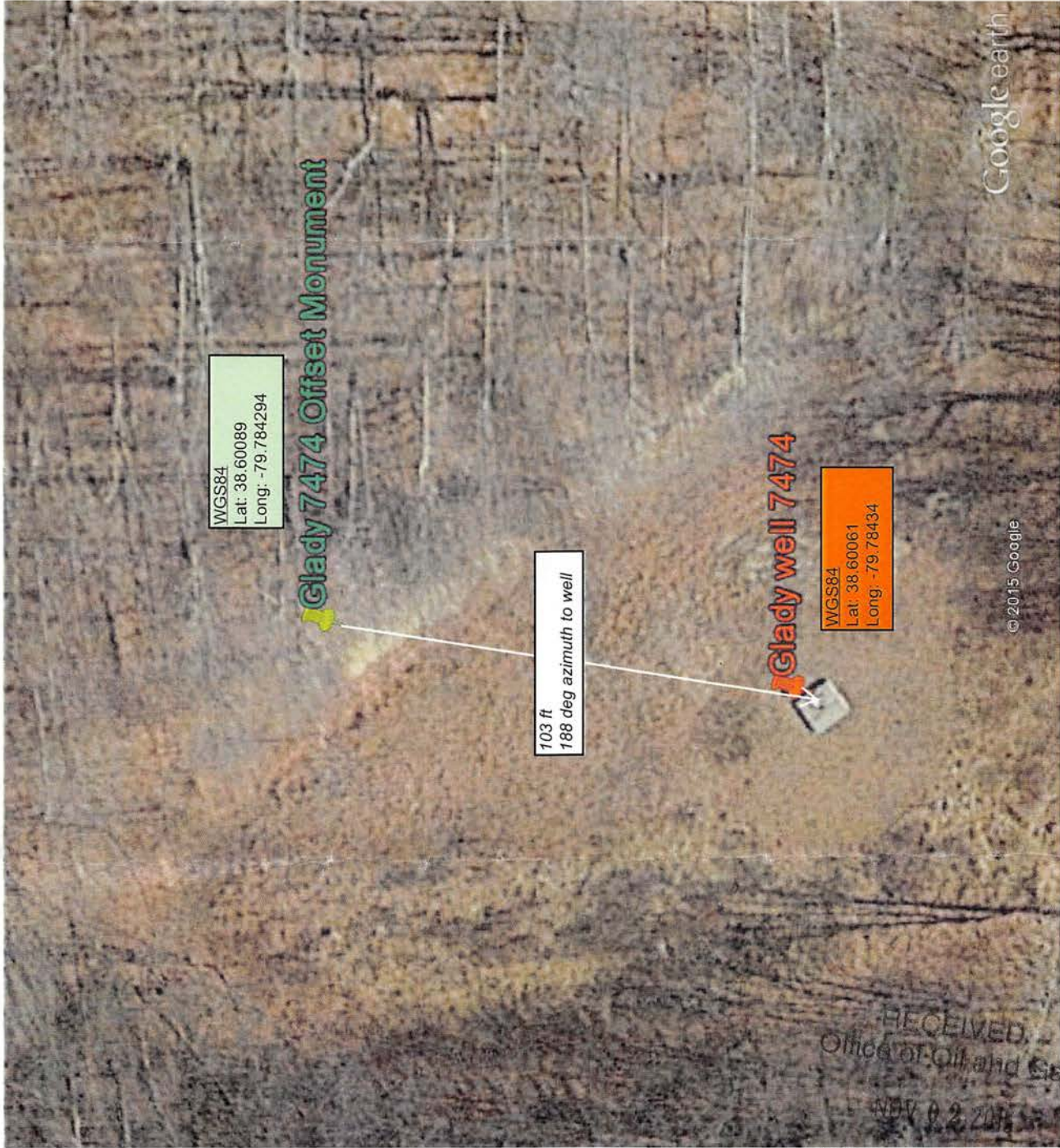
* not to scale *



TD 6525'

RECEIVED
Office of Oil and Gas
NOV 02 2015
WV Department of
Environmental Protection

11/06/2015



RECEIVED
Office of Oil and Gas
NOV 9 2 2015

WV Department of
Environmental Protection

Google earth

11/06/2015