

(+) DENOTES LOCATION OF WELL ON UNITED STATES TOPOGRAPHIC MAPS

FILE No 14-100-004
 DRAWING No. 14-100-004
 SCALE 1"=2000'
 MINIMUM DEGREE OF ACCURACY 1:200
 PROVEN SOURCE OF ELEVATION TRIMBLE PRO XH GPS UNIT

I THE UNDERSIGNED, HEREBY CERTIFY THAT THIS PLAT IS CORRECT TO THE BEST OF MY KNOWLEDGE AND BELIEF AND SHOWS ALL THE INFORMATION REQUIRED BY LAW AND THE REGULATIONS ISSUED AND PRESCRIBED BY THE DIVISION OF ENVIRONMENTAL PROTECTION.
 (SIGNED) Richard J. Prine
 RICHARD J. PRINE PS #851



STATE OF WEST VIRGINIA
 DIVISION OF ENVIRONMENTAL PROTECTION
 OFFICE OF OIL AND GAS
 NITRO, WV

DATE APRIL 25 20 14
 OPERATOR'S WELL No. 7456
 API WELL No. 47 075 - 00026 W

WELL TYPE: OIL GAS LIQUID INJECTION WASTE DISPOSAL STATE 47 COUNTY 075 PERMIT 00026
 (IF "GAS") PRODUCTION STORAGE DEEP SHALLOW

LOCATION: ELEVATION 3525 WATER SHED WEST FORK OF GREENBRIER RIVER
 DISTRICT GREEN BANK COUNTY POCAHONTAS
 QUADRANGLE WILDELL

SURFACE OWNER U.S. DEPT. OF INTERIOR ACREAGE 1852
 OIL & GAS ROYALTY OWNER U.S. DEPT. OF INTERIOR LEASE ACREAGE 1852
 LEASE No. 90700

PROPOSED WORK: DRILL CONVERT DRILL DEEPER REDRILL FRACTURE OR STIMULATE PLUG OFF OLD FORMATION PERFORATE NEW FORMATION OTHER PHYSICAL CHANGE IN WELL (SPECIFY) ACID STIMULATION

PLUG AND ABANDON CLEAN OUT AND REPLUG

TARGET FORMATION ORISKANY ESTIMATED DEPTH 6153
 WELL OPERATOR COLUMBIA GAS TRANSMISSION, LLC DESIGNATED AGENT PAUL AMICK
 ADDRESS PO BOX 1273, CHARLESTON, WV ADDRESS P.O. BOX 1273, CHARLESTON W.V.
25325-1273 25325-1273

FORM IV-6 (8-78)

06/27/2014

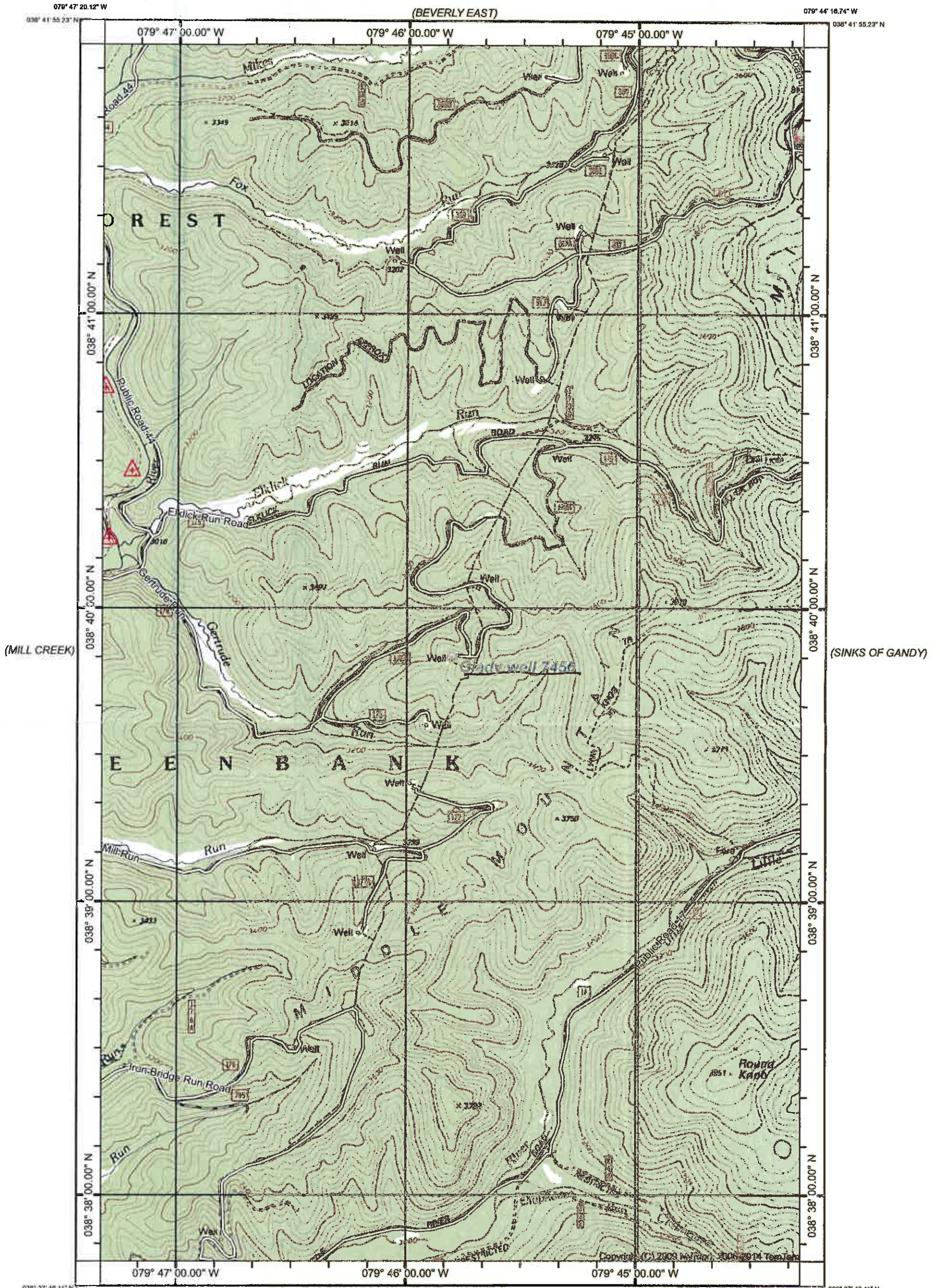
75 00026 W

(BEVERLY WEST)



WILDELL QUADRANGLE
WEST VIRGINIA
TOPOGRAPHIC SERIES

(GLADY)




(SNYDER KNOB)

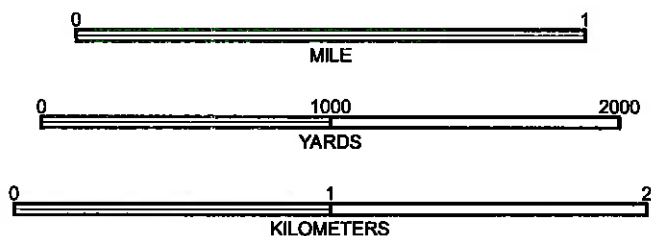
Produced by MyTopo Terrain Navigator
Topography based on USGS 1:24,000 Maps

North American 1983 Datum (NAD83)
Lambert Conformal Conic Projection

To place on the predicted North American 1927 move the
projection lines 13M N and 19M E



(DURBIN)
SCALE 1:24000



CONTOUR INTERVAL 40 FEET
NATIONAL GEODETIC VERTICAL DATUM 1929

Printed Thu May 01, 2014

06/27/2014
Received WILDELL, WV
1998

JUN - 3 2014

Office of Oil and Gas
West Virginia Department of Environmental Protection

(THORNWOOD)