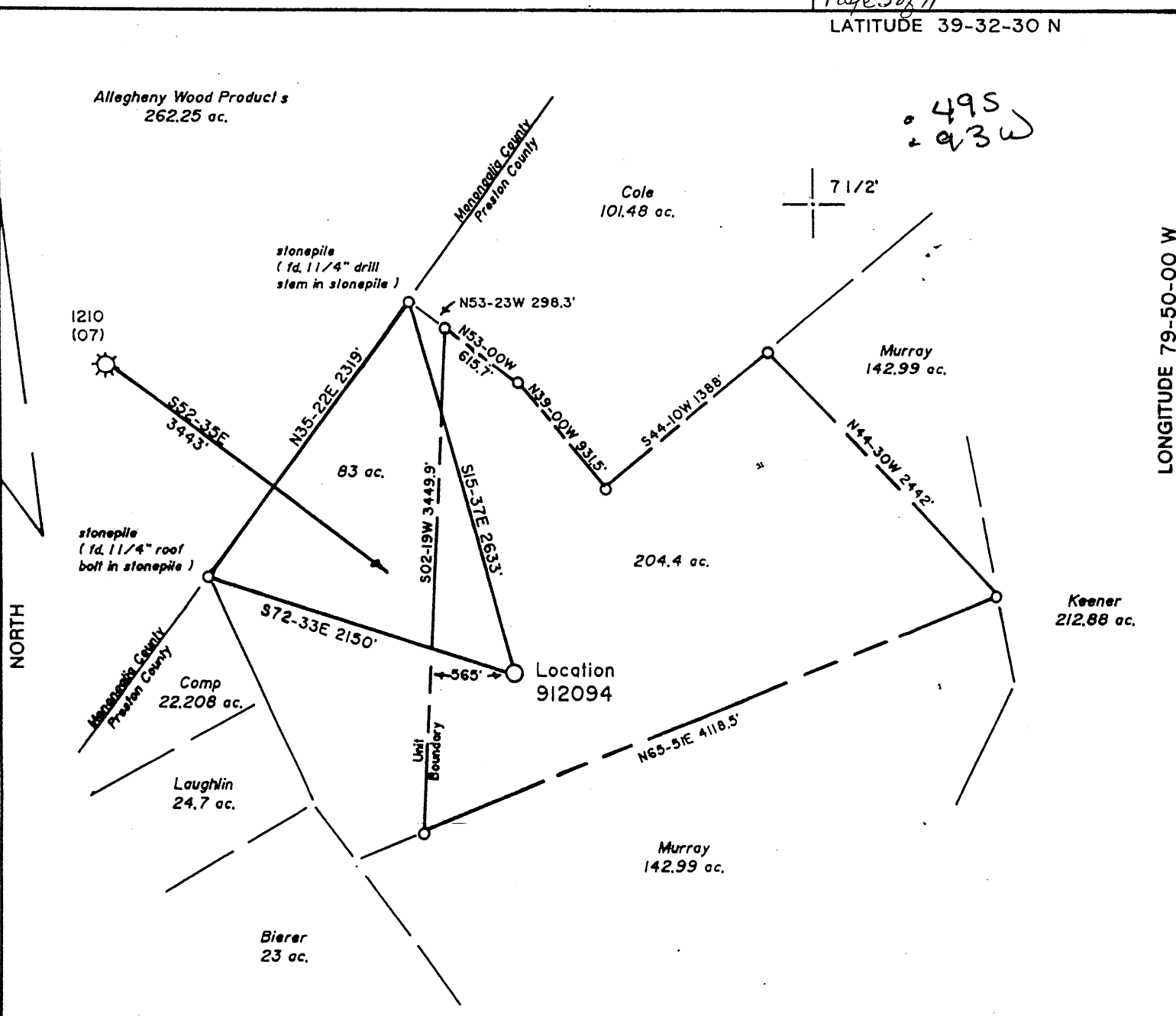


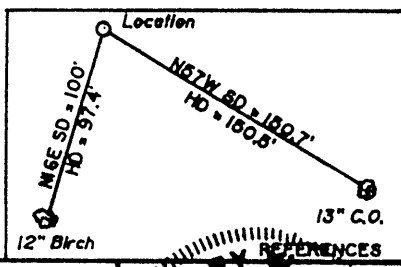
495  
 23W



Note: All wells within 2,400' of this location are shown on this plat.


Location is at least 400' from all outside lease lines.

(+) DENOTES LOCATION OF WELL ON UNITED STATES TOPOGRAPHIC MAPS



FILE NO. \_\_\_\_\_  
 DRAWING NO. 1  
 SCALE 1" = 1000'  
 MINIMUM DEGREE OF ACCURACY 1 in 200  
 PROVEN SOURCE OF ELEVATION Spot elev. 1850' NW of Location: elev. 2189

I THE UNDERSIGNED, HEREBY CERTIFY THAT THIS PLAT IS CORRECT TO THE BEST OF MY KNOWLEDGE AND BELIEF AND SHOWS ALL THE INFORMATION REQUIRED BY LAW AND THE REGULATIONS ISSUED AND PRESCRIBED BY THE DEPARTMENT OF ENERGY  
 (SIGNED) Jeffrey D. Adams  
 R.P.E. \_\_\_\_\_ L.L.S. 791



STATE OF WEST VIRGINIA  
 Division of Environmental Protection  
 OFFICE OF OIL AND GAS



DATE June 10, 1998  
 OPERATOR'S WELL NO. 912094  
 API WELL NO. 47-077-00316  
 STATE COUNTY PERMIT

WELL TYPE: OIL  GAS  LIQUID INJECTION  WASTE DISPOSAL   
 (IF "GAS,") PRODUCTION  STORAGE  DEEP  SHALLOW   
 LOCATION: ELEVATION 2004 WATERSHED Laurel Run  
 DISTRICT Valley COUNTY Preston  
 QUADRANGLE Masontown 7 1/2'

SURFACE OWNER Preston County Coal & Coke ACREAGE 282.226  
 OIL & GAS ROYALTY OWNER Preston County Coal & Coke LEASE ACREAGE 204.4 out of 287.4  
 LEASE NO. 4391

PROPOSED WORK: DRILL  CONVERT  DRILL DEEPER  REDRILL  FRACTURE OR STIMULATE  PLUG OFF OLD FORMATION  PERFORATE NEW FORMATION  OTHER PHYSICAL CHANGE IN WELL (SPECIFY) \_\_\_\_\_

PLUG AND ABANDON  CLEAN OUT AND REPLUG   
 TARGET FORMATION Huntersville / Chert ESTIMATED DEPTH 8300  
 WELL OPERATOR Alamco Inc. DESIGNATED AGENT R. Mark Hackett  
 ADDRESS Rt. 1 Box 107-10 Buckhannon, WV 26201 ADDRESS Rt. 1 Box 107-10 Buckhannon, WV 26201

LONGITUDE 79-50-00 W

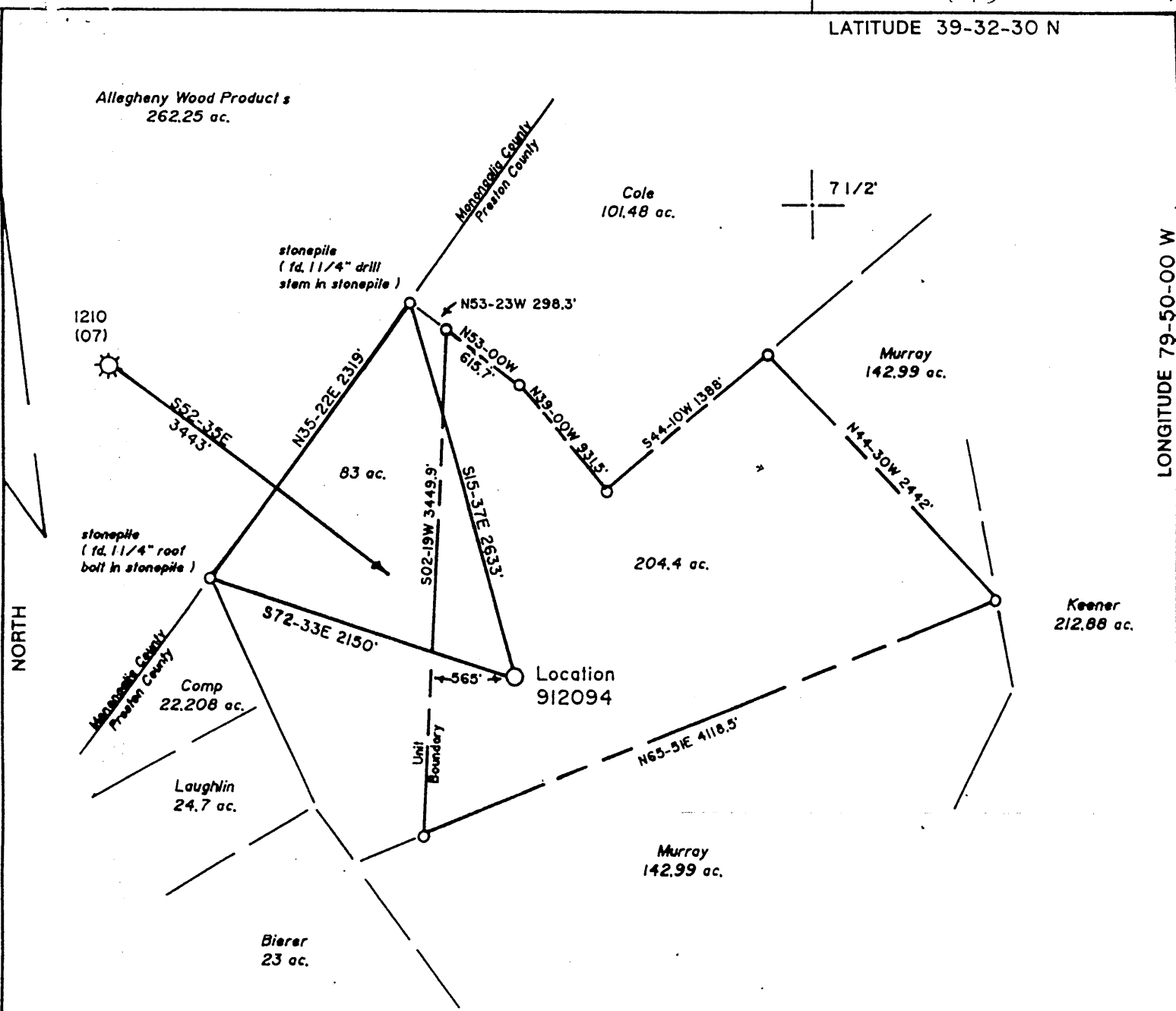
NORTH

COUNTY NAME

PERMIT

4950'

LATITUDE 39-32-30 N



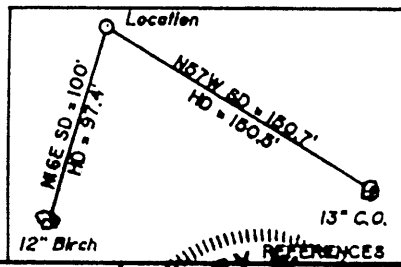
LONGITUDE 79-50-00 W

NORTH

Note: All wells within 2,400' of this location are shown on this plat.


Location is at least 400' from all outside lease lines.

(+) DENOTES LOCATION OF WELL ON UNITED STATES TOPOGRAPHIC MAPS



FILE NO. \_\_\_\_\_  
 DRAWING NO. 1  
 SCALE 1" = 1000'  
 MINIMUM DEGREE OF ACCURACY 1 in 200  
 PROVEN SOURCE OF ELEVATION Spot elev. 1850' NW of Location: elev. 2189

I THE UNDERSIGNED, HEREBY CERTIFY THAT THIS PLAT IS CORRECT TO THE BEST OF MY KNOWLEDGE AND BELIEF AND SHOWS ALL THE INFORMATION REQUIRED BY LAW AND THE REGULATIONS ISSUED AND PRESCRIBED BY THE DEPARTMENT OF ENERGY.  
 (SIGNED) Jeffrey A. Adams  
 R.P.E. \_\_\_\_\_ L.L.S. 791



STATE OF WEST VIRGINIA  
 Division of Environmental Protection  
 OFFICE OF OIL AND GAS

DATE June 10, 19 98  
 OPERATOR'S WELL NO. 912094  
 API WELL NO. 47-077-00316 P  
 STATE COUNTY PERMIT

WELL TYPE: OIL    GAS X LIQUID INJECTION    WASTE DISPOSAL     
 (IF "GAS,") PRODUCTION    STORAGE X DEEP X SHALLOW   

LOCATION: ELEVATION 2004 WATERSHED Laurel Run  
 DISTRICT Valley COUNTY Preston  
 QUADRANGLE Masontown 7 1/2'

SURFACE OWNER Preston County Coal & Coke ACREAGE 282.226  
 OIL & GAS ROYALTY OWNER Preston County Coal & Coke LEASE ACREAGE 204.4 out of 287.4  
 LEASE NO. 4391

PROPOSED WORK: DRILL X CONVERT    DRILL DEEPER    REDRILL    FRACTURE OR STIMULATE    PLUG OFF OLD FORMATION    PERFORATE NEW FORMATION X OTHER PHYSICAL CHANGE IN WELL (SPECIFY) \_\_\_\_\_

PLUG AND ABANDON    CLEAN OUT AND REPLUG     
 TARGET FORMATION Huntersville / Cheryl ESTIMATED DEPTH 8300  
 WELL OPERATOR Alamco Inc. DESIGNATED AGENT R. Mark Hackett  
 ADDRESS Rt. 1 Box 107-10 Buckhannon, WV 26201 ADDRESS Rt. 1 Box 107-10 Buckhannon, WV 26201

COUNTY NAME

PERMIT

WR-38  
23-Nov-98

API # 47- 77-00316-P

STATE OF WEST VIRGINIA  
DIVISION OF ENVIRONMENTAL PROTECTION  
SECTION OF OIL AND GAS

APR 20 1999

AFFIDAVIT OF PLUGGING AND FILLING WELL

AFFIDAVIT SHOULD BE IN TRIPLICATE, one copy mailed to the Division, one copy to be retained by the Well Operator and the third copy (and extra copies if required) should be mailed to each coal operator at their respective addresses.

Farm name: PRESTON CO COAL & COKE CO Operator Well No.: 2094  
LOCATION: Elevation: 2,004.00 Quadrangle: MASONTOWN  
District: VALLEY County: PRESTON  
Latitude: 2600 Feet South of 39 Deg. 32 Min. 30 Sec.  
Longitude: 4950 Feet West of 79 Deg. 50 Min. 0 Sec.

Well Type: OIL \_\_\_\_\_ GAS X

Company: Columbia Natural Resources Coal Operator: No Record Declaration  
Rt. 1, Box 107-10  
Buckhannon, WV 26201

Agent: Mark Hackett Coal Owner: Preston County Coal & Coke Co  
Box 176  
Masontown, WV 26452

Permit Issued: 11/23/98

AFFIDAVIT

STATE OF WEST VIRGINIA,  
County of Monongalia ss:

Mark Jenkins and Mark Hackett being first duly sworn according to law depose and say that they are experienced in the work of plugging and filling oil and gas wells and were employed by the above named well operator, and participated in the work of plugging and filling the above well, and Randy Mick Oil and Gas Inspector representing the Director, say that said work was commenced on the 21<sup>st</sup> day of October, 19 98, and that the well was plugged and filled in the following manner:

TYPE	FROM	TO	PIPE REMOVED	LEFT
6% gel	TD	Surface		319' - 11-3/4"
Class A 60 sx	7900'	7700'		2978' - 8-5/8"
Class A 60 sx	4400'	4200'		
Class A 60 sx	3100'	2900'		
Class A 30 sx	100'	Surface		


RECEIVED  
Office of Oil & Gas  
Permitting  
APR 16 1999  
WV Division of  
Environmental Protection

Description of monument : 5' of 8-5/8" casing, vented  
and that the work of plugging and filling said well was completed  
the 21<sup>st</sup> day of October, 19 98.

And further deponents saith not.

Sworn and subscribe before me this 10<sup>th</sup> day of March, 19 99

My commission expires: Dec 9, 2002



Mark Jenkins  
Mark Hackett  
Elsie M. Cox  
Notary Public  
Randy Mick  
Oil and Gas Inspector:

MAY 2 1999

PRE 0316-P