


(+) DENOTES LOCATION OF WELL ON UNITED STATES TOPOGRAPHIC MAPS

FILE No 13-100-012
 DRAWING No. 13-100-012
 SCALE 1"=500'
 MINIMUM DEGREE OF ACCURACY 1:200
 PROVEN SOURCE OF ELEVATION TRIMBLE PRO XH
GPS UNIT

I THE UNDERSIGNED, HEREBY CERTIFY THAT THIS PLAT IS CORRECT TO THE BEST OF MY KNOWLEDGE AND BELIEF AND SHOWS ALL THE INFORMATION REQUIRED BY LAW AND THE REGULATIONS ISSUED AND PRESCRIBED BY THE DIVISION OF ENVIRONMENTAL PROTECTION.
 (SIGNED) [Signature] 3-26-13
 JASON L. WOODS PS #2174



STATE OF WEST VIRGINIA
 DIVISION OF ENVIRONMENTAL PROTECTION
 OFFICE OF OIL AND GAS
 NITRO, WV

DATE MARCH 25 20 13
 OPERATOR'S WELL No. 7145
 API WELL No. 47 079 - 00251W

WELL TYPE: OIL GAS LIQUID INJECTION WASTE DISPOSAL
 (IF "GAS") PRODUCTION STORAGE DEEP SHALLOW
 LOCATION: ELEVATION 840 WATER SHED POCOTALICO RIVER
 DISTRICT POCA COUNTY PUTNAM
 QUADRANGLE POCATALICO

SURFACE OWNER KEVIN L. & PAMELA J. IRVINE ACREAGE 67.91
 OIL & GAS ROYALTY OWNER PEARL W. MELTON et al LEASE ACREAGE 147
 LEASE No. 41162

PROPOSED WORK: DRILL CONVERT DRILL DEEPER REDRILL FRACTURE OR STIMULATE PLUG OFF OLD FORMATION PERFORATE NEW FORMATION OTHER PHYSICAL CHANGE IN WELL (SPECIFY) ACIDIZE

PLUG AND ABANDON CLEAN OUT AND REPLUG
 TARGET FORMATION BIG LIME ESTIMATED DEPTH 1900
 WELL OPERATOR COLUMBIA GAS TRANSMISSION, LLC DESIGNATED AGENT PAUL AMICK
 ADDRESS PO BOX 1273, CHARLESTON, WV ADDRESS P.O. BOX 1273, CHARLESTON W.V.
25325-1273 25325-1273

FORM IV-5 (8-78)

05/24/2013

7900261

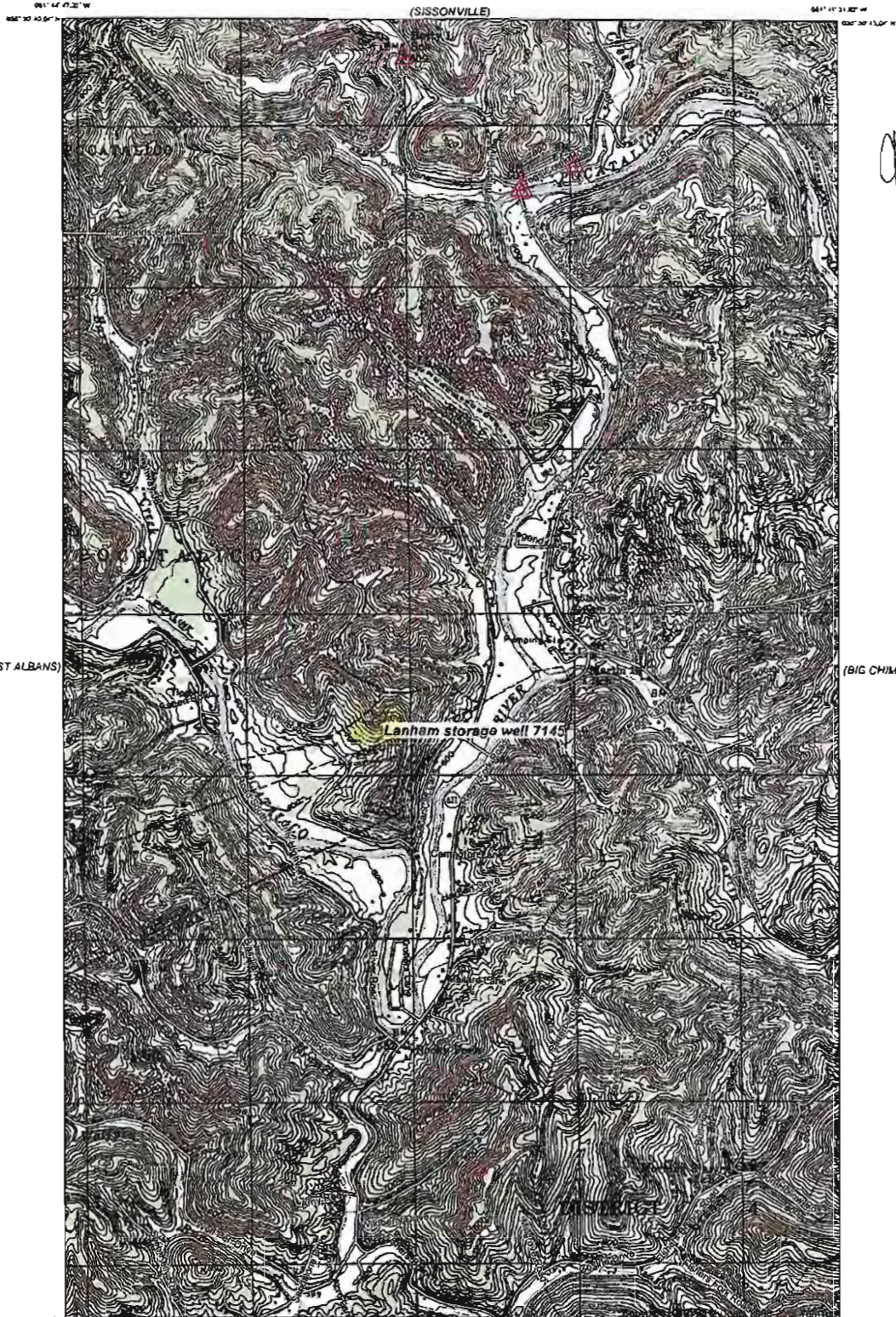
7900261

(BANCROFT)



POCOTALICO (WV) QUADRANGLE
WEST VIRGINIA
TOPOGRAPHIC SERIES

(ROMANCE)



(ST ALBANS)

(BIG CHIMNEY)

(ALUM CREEK)

(CHARLESTON EAST)

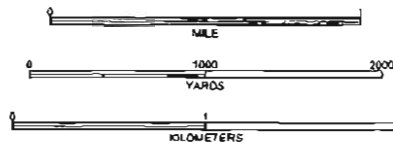
Produced by MyTopo Terrain Navigator
Topography based on USGS 1:24,000 Maps
North American 1983 Datum (NAD83)
Lambert Conformal Conic Projection
To place on the preferred North American 1927 merid the
projection lines 11M N and 13M E

Declination



GN 0.45° W
MN 7.56° W

(CHARLESTON WEST)
SCALE 1:24000



CONTOUR INTERVAL 20 FEET
NATIONAL GEODETIC VERTICAL DATUM 1929

POCOTALICO (WV), WV
1999

05/24/2013