

79 00658A



West Virginia Department of Environmental Protection  
Office of Oil and Gas

WELL LOCATION FORM: GPS

API: 47-079-00658-P WELL NO: TORMEY #1

FARM NAME: W. M. TORMEY

RESPONSIBLE PARTY NAME: DUANE K. BOWERS DESIGNATED AGENT

COUNTY: PUTNAM COUNTY DISTRICT: SCOTT DISTRICT

QUADRANGLE: SCOTT DEPOT, WEST VIRGINIA

SURFACE OWNER: THOMAS J. GALLAGHER etal

ROYALTY OWNER: THOMAS J. GALLAGHER etal

UTM GPS NORTHING: 4258114.901 METERS

UTM GPS EASTING: 17 421667.137 METERS GPS ELEVATION: 257.329 METERS (844')


RECEIVED  
Office of Oil and Gas  
JUN 12 2015  
WV Department of  
Environmental Protection

The responsible party named above has chosen to submit GPS coordinates in lieu of preparing a new well location plat for a plugging permit on the above well. The Office of Oil and Gas will not accept GPS coordinates that do not meet the following requirements:

1. Datum: NAD 1983, Zone: 17 north, Coordinate Units: meters, Altitude: height above mean sea level (MSL)-meters.
2. Accuracy to Datum - 3.05 meters
3. Data Collection Method:  
Survey grade GPS : Post Processed Differential   
Real-Time Differential   
Mapping Grade GPS : Post Processed Differential   
Real-Time Differential
4. Letter size copy of the topography map showing the well location

I the undersigned, hereby certify this data is correct to the best of my knowledge and belief and shows all the information required by law and the regulations issued and prescribed by the Office of Oil and Gas.

COMPANY: TEAVEE OIL & GAS, INC.

  
Signature



PROFESSIONAL SURVEYOR  
Title  
03/05/2011  
Date



79-000658P

79-000658P

RECEIVED  
Office of Oil and Gas

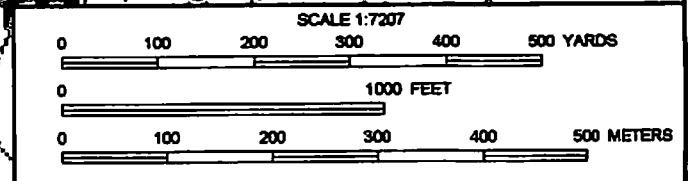
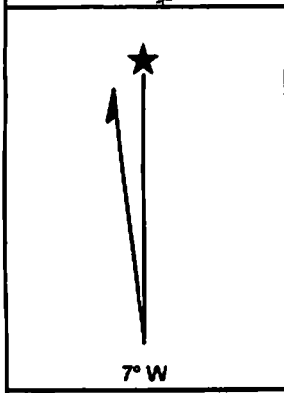
JUN 12 2015

WV Department of  
Environmental Protection

lake  
Tormey

Tormey 1 47-079-00658

Cerns



Name: SCOTT DEPOT  
Date: 3/7/2011  
Scale: 1 inch equals 601 feet

*Signature*  
6/24/2014  
9/2015

Location: 17 0421744 E 4258086 N  
Caption: TORMEY #1 47-079-00658