

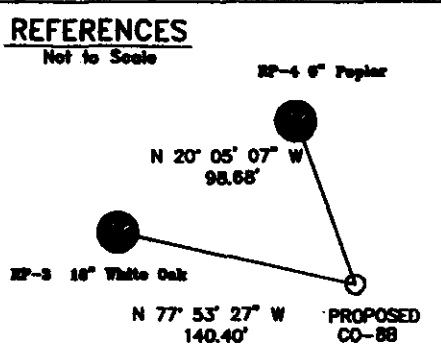
West Virginia State Plane
NAD 27 - SOUTH
N 289,832.93
E 1,922,365.22

Lat. 37° 50' 00"

Long. 81° 15' 00"

Proposed CO-8B

Surface Owner - Crab Orchard Coal and Land Company
 Coal Owner - Crab Orchard Coal and Land Company
 Coal Owner - Western Possessions Properties, L.P.
 Coal Owner and Lessee - ICB Holding, LLC
 Oil and Gas Owner - Crab Orchard Coal and Land Company
 Oil and Gas Lessee - North Coast Energy Eastern, Inc.




(+) Denotes location of well on USGS map.
 Surface Tract Information taken from Raleigh County Tax Records
 No known domestic water users within 1000' of proposed location (Water Wells)
Public Water System Series Area.

FILE No. CDX Gas
 DIRECTORY G:\Data\Plats\ICG Property\CO-8
 DRAWING NAME CO-8B.dwg
 SCALE 1" = 2000'
 MINIMUM DEGREE OF ACCURACY 1:2500
 PROVEN SOURCE OF ELEVATION GPS GLOBAL POSITIONING SYSTEM (Sub meter accuracy)

THIS PLAT IS CORRECT TO THE BEST OF MY KNOWLEDGE AND BELIEF AND SHOWS ALL THE INFORMATION REQUIRED BY LAW AND THE REGULATIONS ISSUED AND PRESCRIBED BY THE DEPARTMENT OF MINES.

(SIGNED)
 R.P. [Name] R.P.



STATE OF WEST VIRGINIA
DEPARTMENT OF ENVIRONMENTAL PROTECTION
OFFICE OF OIL AND GAS
CHARLESTON, WV



DATE APRIL 13, 2007
 OPERATOR'S WELL No. CO-8B

WELL TYPE: OIL GAS LIQUID INJECTION WASTE DISPOSAL
 (IF "GAS") PRODUCTION STORAGE DEEP SHALLOW CBM

LOCATION: ELEVATION 2354.79 WATER SHED TRIBUTARY OF MILLERS CAMP BRANCH
 DISTRICT TRAP HILL COUNTY RALEIGH
 QUADRANGLE ECCLES, WV

SURFACE OWNER CRAB ORCHARD COAL AND LAND COMPANY ACREAGE 1221.47 (Tax Map & Parcel 1)
 ROYALTY OWNER REFER TO APPLICATION LEASE ACREAGE _____

PROPOSED WORK: LEASE No. _____
 DRILL CONVERT DRILL DEEPER REDRILL FRACTURE OR
 STIMULATE PLUG OFF OLD FORMATION PERFORATE NEW
 FORMATION OTHER PHYSICAL CHANGE IN WELL (SPECIFY) _____

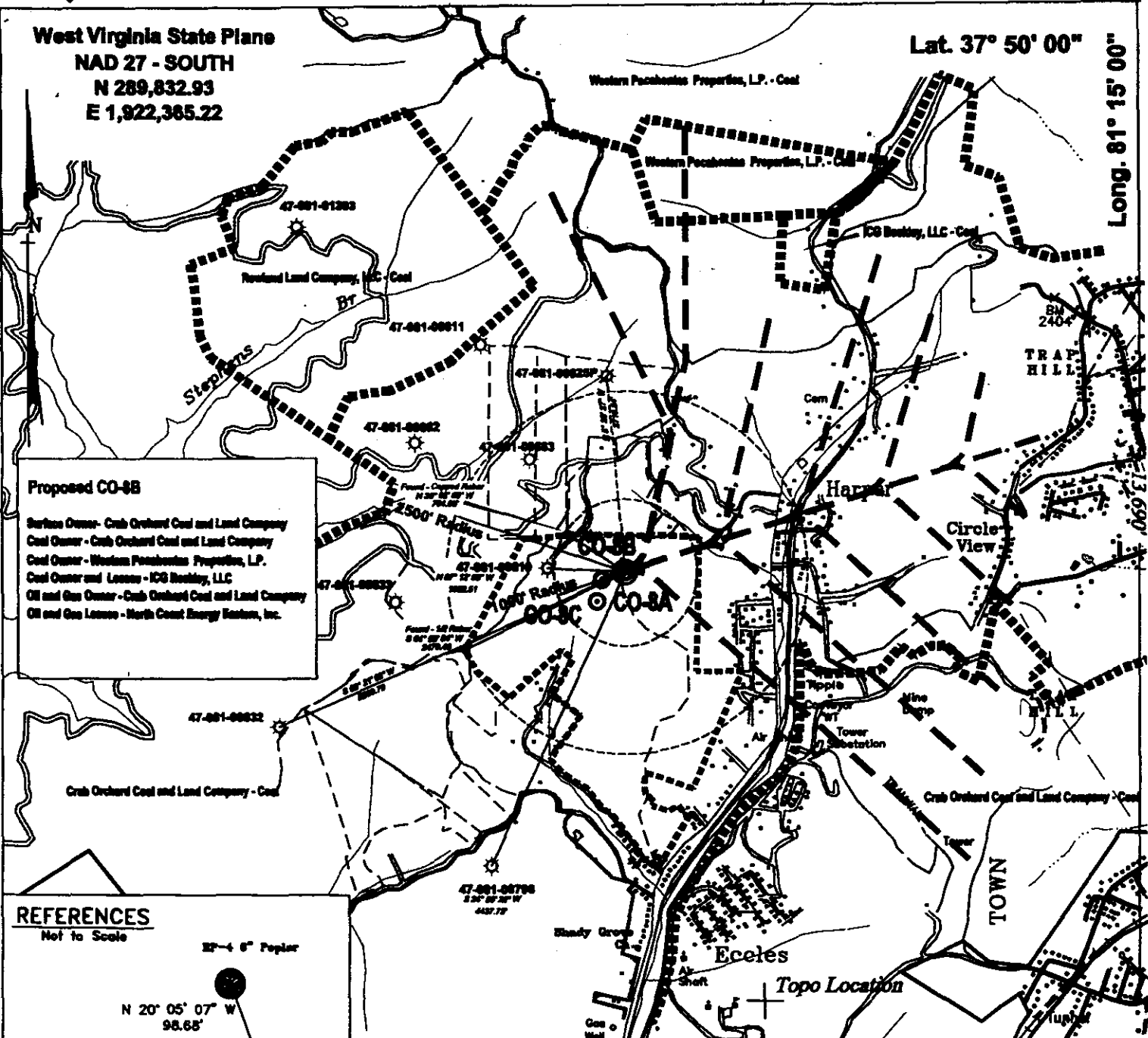
PLUG AND ABANDON CLEAN OUT AND REPLUG _____
 TARGET FORMATION POCA NO. 2 & 3 AND PENN COALS ESTIMATED DEPTH 1250' MAR 14 2008
 WELL OPERATOR CDX Gas, LLC DESIGNATED AGENT MICHEAL McCOWN

RAL 1432 P

West Virginia State Plane
NAD 27 - SOUTH
N 289,832.93
E 1,922,365.22

Lat. 37° 50' 00"

Long. 81° 15' 00"

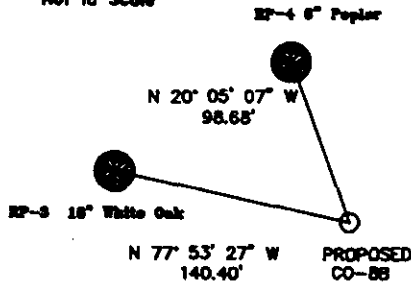


Proposed CO-88

Surface Owner - Crab Orchard Coal and Land Company
Coal Owner - Crab Orchard Coal and Land Company
Coal Owner - Western Pecos Properties, L.P.
Coal Owner and Lessee - ICG Bunkley, LLC
Oil and Gas Owner - Crab Orchard Coal and Land Company
Oil and Gas Lessee - North Coast Energy Services, Inc.

REFERENCES

Ref to Scale



(+) Denotes location of well on USGS map.
Surface Tract Information taken from Raleigh County Tax Records
No known domestic water users within 1000' of proposed location (Water Wells Public Water System Series Area.)

FILE No. CDX Gas

DIRECTORY C:\Data\Plots\ICG Property\CO-8

DRAWING NAME CO-88.dwg

SCALE 1" = 2000'

MINIMUM DEGREE OF ACCURACY 1 : 2500


PROVEN SOURCE OF ELEVATION GPS GLOBAL POSITIONING SYSTEM (Sub meter accuracy)

THIS PLAT IS CORRECT TO THE BEST OF MY KNOWLEDGE AND BELIEF AND SHOWS ALL THE INFORMATION REQUIRED BY LAW AND THE REGULATIONS ISSUED AND PRESCRIBED BY THE DEPARTMENT OF MINES.

(SIGNED)

R.P.

R.P.



STATE OF WEST VIRGINIA
DEPARTMENT OF ENVIRONMENTAL PROTECTION
OFFICE OF OIL AND GAS
CHARLESTON, WV



DATE APRIL 13, 2007

OPERATOR'S WELL No. CO-88

API WELL No. 47 - 081 - 01432C
STATE COUNTY PERMIT

WELL TYPE: OIL GAS X LIQUID INJECTION WASTE DISPOSAL
(IF "GAS") PRODUCTION X STORAGE DEEP SHALLOW CBM X
LOCATION: ELEVATION 2354.79 WATER SHED TRIBUTARY OF MILLERS CAMP BRANCH
DISTRICT TRAP HILL COUNTY RALEIGH
QUADRANGLE ECCLES, WV

SURFACE OWNER CRAB ORCHARD COAL AND LAND COMPANY
ROYALTY OWNER REFER TO APPLICATION

ACREAGE 1221.47 (Tax Map 6 Parcel 1)
LEASE ACREAGE _____

PROPOSED WORK: DRILL X CONVERT DRILL DEEPER REDRILL FRACTURE OR STIMULATE PLUG OFF OLD FORMATION PERFORATE NEW FORMATION OTHER PHYSICAL CHANGE IN WELL (SPECIFY) _____
MAY 2 5 2007

PLUG AND ABANDON _____ CLEAN OUT AND REPLUG _____

TARGET FORMATION POCA NO. 2 & 3 AND PENN COALS

WELL OPERATOR CDX Gas, LLC
ADDRESS 101 N. KANAWHA ST.

ESTIMATED DEPTH 1250'
DESIGNATED AGENT MICHEAL McCOWN
ADDRESS 803 QUARRIER ST. SUITE 400

RAL 1432C