

STATE OF WEST VIRGINIA  
DEPARTMENT OF ENVIRONMENTAL PROTECTION  
OFFICE OF OIL AND GAS

AFFIDAVIT OF PLUGGING AND FILLING WELL

AFFIDAVIT SHOULD BE IN TRIPLICATE, one copy mailed to the Department, one copy to be retained by the Well Operator and the third copy (and extra copies if required) should be mailed to each coal operator at their respective addresses.

Farm name: Clear Fork Coal Company Operator Well No.: CNX Gas Company LLC

LOCATION: Elevation: 2246 ft. Quadrangle: Pax  
District: Clear Fork County: Raleigh  
Latitude: 9,750 Feet South of 37 Deg. 55 Min. 00 Sec.  
Longitude: 11,500 Feet West of 81 Deg. 20 Min. 00 Sec.

Well Type: OIL  GAS

Company CNX Gas Company LLC Coal Operator Republic Energy, Inc.  
627 Claypool Hill Mall Road or Owner 4101 Slate Drive  
Cedar Bluff, VA 24609 Scarb, WV 25917  
Agent Chris Turner Coal Operator \_\_\_\_\_  
Permit Issued Date 1/30/2017 or Owner \_\_\_\_\_

AFFIDAVIT

STATE OF ~~WEST~~ VIRGINIA,  
County of Tazewell ss:

Jason Riley and Jason Richardson being first duly sworn according to law depose and say that they are experienced in the work of plugging and filling oil and gas wells and were employed by the above named well operator, and participated in the work of plugging and filling the above well say that said work was commenced on the 15th day of February, 2017, and the well was plugged and filled in the following manner:

TYPE	FROM	TO	PIPE REMOVED	LEFT
Class A Neat cement	surface	630 ft.		35 ft. of 16 inch
6% gel plug	630 ft	730 ft		567 ft. of 11 3/4 inch
class A Neat cement	730 ft	1360 ft		1406 ft. of 7 inch
cast iron bridge plug	1360 ft			
fresh water fill horiz legs	570 BBIs			
total depth		<u>1460 ft.</u>		

Description of monument: 6 inch steel post with descriptive marker and that the work of plugging and filling said well was completed on the 16th day of February, 2017.

And further deponents saith not.



*[Handwritten signature]*

Sworn and subscribed before me this 17 day of April, 2017

BEVERLY A. WEBB  
NOTARY PUBLIC  
My commission expires June 30, 2019  
Reg. #7502381

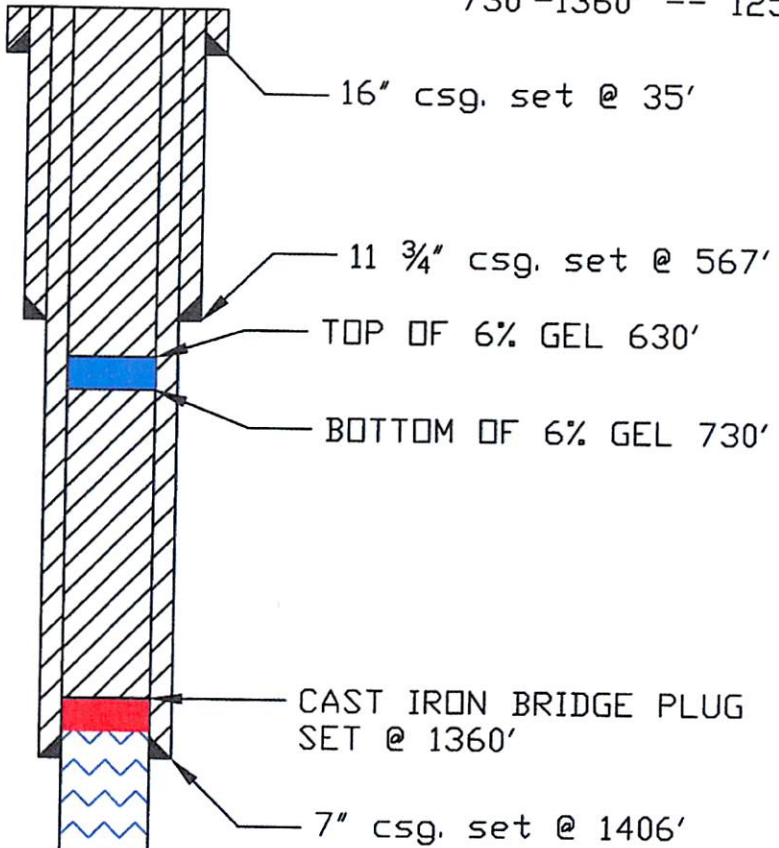
*[Handwritten signature]*  
Notary Public

Affidavit reviewed by the Office of Oil and Gas: *[Handwritten signature]* Title: Inspector

LEGEND	
FLUID	CEMENT
	

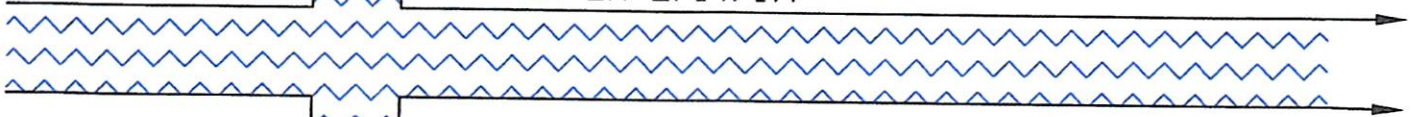
310A PLUG AND ABANDON  
PLUGGED 2/15-16/17

CEMENT USED:  
0-630' -- 125 sks. CLASS A NEAT  
730'-1360' -- 125 sks. CLASS A NEAT



CONTINUED FROM  
47-081-01470

4-3/4" HOLE INTO LOWER BECKLEY FROM WELL#310BR  
CONTINUING HORIZONTAL WITH MULTIPLE LEGS,  
FOR OF TOTAL FOOTAGE OF 14,103'. THE LEGS  
WERE LOADED WITH 570 BARRELS OF FRESH  
WATER ON 2/14/17.



6 1/2" OPEN HOLE TD 1460'