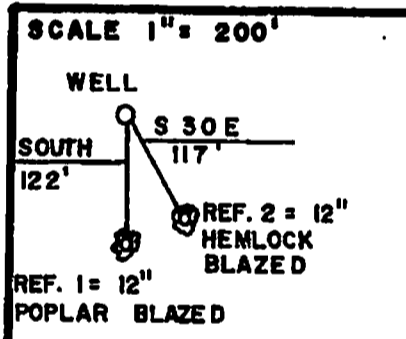
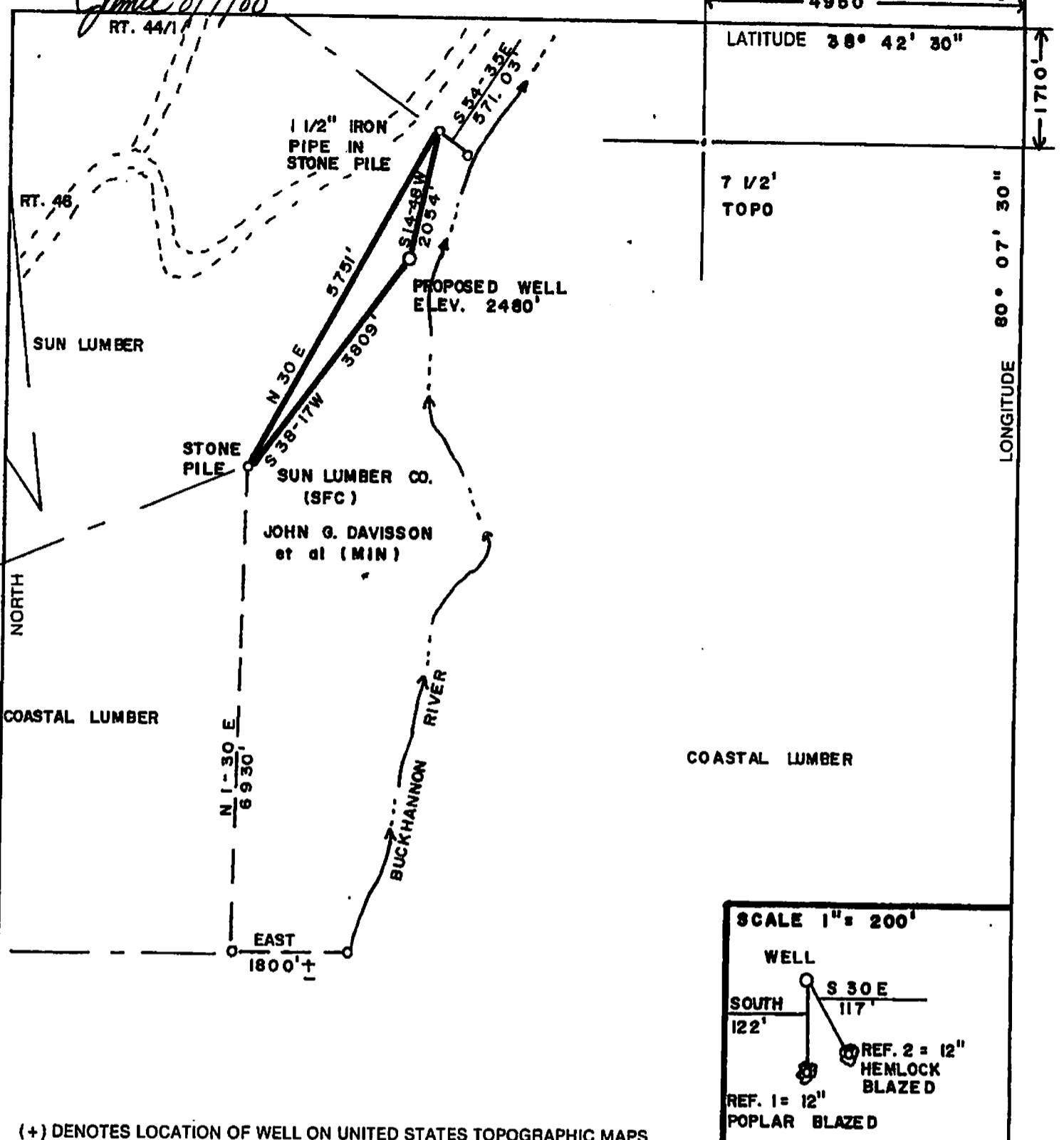


June 8/9/88

4708301074



(+) DENOTES LOCATION OF WELL ON UNITED STATES TOPOGRAPHIC MAPS

FILE NO. _____
DRAWING NO. _____
SCALE 1" = 2000'
MINIMUM DEGREE OF ACCURACY 1' IN 200'
PROVEN SOURCE OF ELEVATION BM 2588, APPROX. 2000' NORTH OF LOCATION

I THE UNDERSIGNED, HEREBY CERTIFY THAT THIS PLAT IS CORRECT TO THE BEST OF MY KNOWLEDGE AND BELIEF AND SHOWS ALL THE INFORMATION REQUIRED BY LAW AND THE REGULATIONS ISSUED AND PRESCRIBED BY THE DEPARTMENT OF MINES.
(SIGNED) _____
R.P.E. _____ L.L.S. 624



STATE OF WEST VIRGINIA
DEPARTMENT OF MINES
OIL AND GAS DIVISION



DATE JULY 28, 19 88
OPERATOR'S WELL NO. SUN 3
API WELL NO. 47-083-1074
STATE COUNTY PERMIT

WELL TYPE: OIL GAS LIQUID INJECTION WASTE DISPOSAL
(IF "GAS,") PRODUCTION STORAGE DEEP SHALLOW
LOCATION: ELEVATION 2520' WATER SHED BUCKHANNON RIVER
DISTRICT MIDDLE FORK COUNTY RANDOLPH
QUADRANGLE PICKENS
SURFACE OWNER SUN LUMBER CO. ACREAGE 432
OIL & GAS ROYALTY OWNER JOHN G. DAVISSON et al LEASE ACREAGE 432
LEASE NO. _____

PROPOSED WORK: DRILL CONVERT DRILL DEEPER REDRILL FRACTURE OR STIMULATE PLUG OFF OLD FORMATION PERFORATE NEW FORMATION OTHER PHYSICAL CHANGE IN WELL (SPECIFY) _____

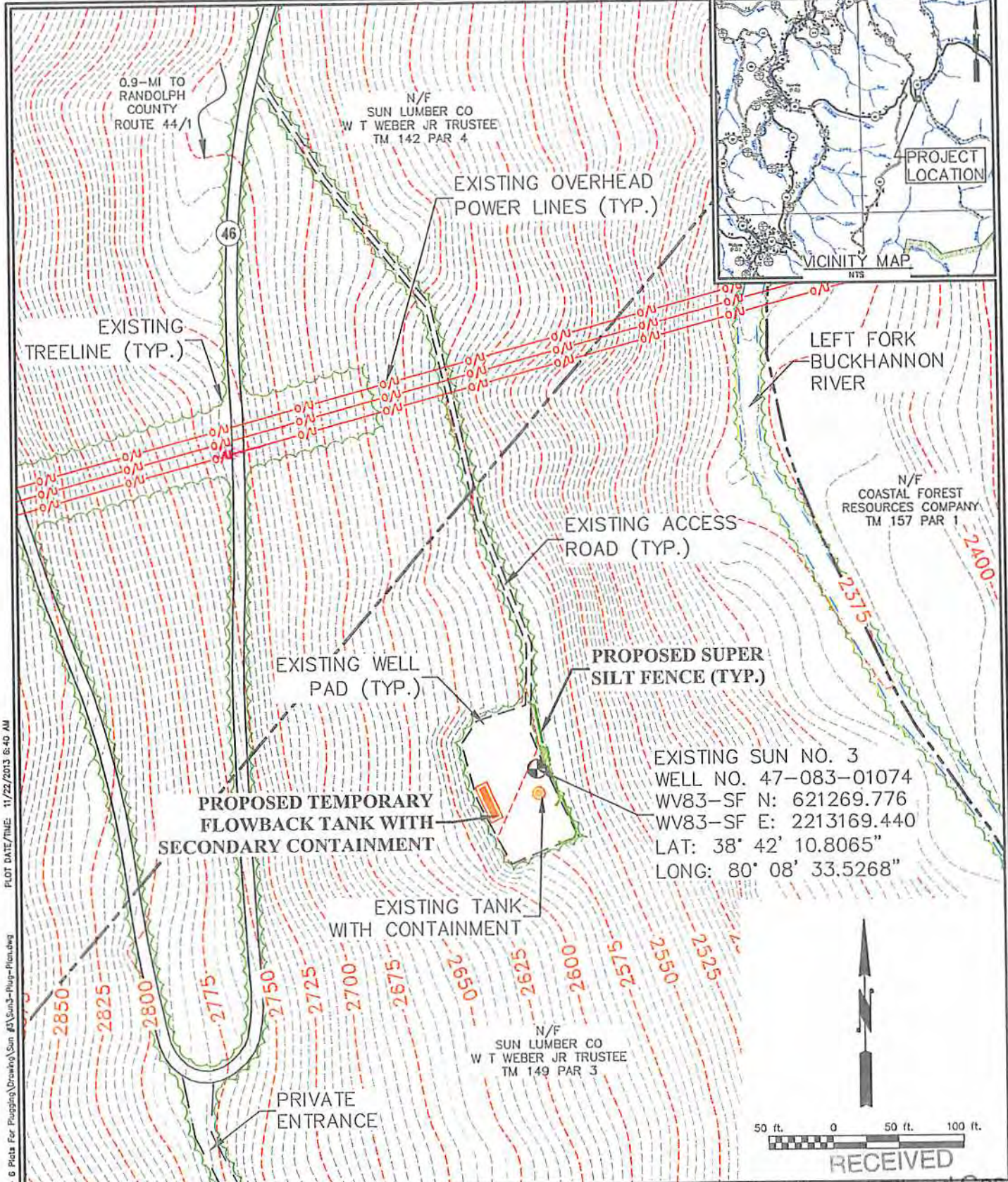
PLUG AND ABANDON CLEAN OUT AND REPLUG
TARGET FORMATION Alexander ESTIMATED DEPTH 5020'
WELL OPERATOR SENECA-UPSHUR PET. CO. DESIGNATED AGENT JOSEPH HAGER
ADDRESS P.O. BOX 2048 BUCKHANNON, W. VA. 26201 ADDRESS P.O. BOX 2048 BUCKHANNON, W. VA. 26201

RECEIVED
Office of Oil and Gas
MAR 17 2014

COUNTY NAME
PERMIT

FORM IV-6 (8-78)
M.T. HALL

WV Department of Environmental Protection
04/25/2014



CAD FILE: R:\030-2334_PDC-6 Plugs For Plugging\Drawings\Sun #3\Sun3-Plug-Plan.dwg PLOT DATE/TIME: 11/22/2013 6:40 AM

RECEIVED

PDC MOUNTAINEER

THRASHER

THE THRASHER GROUP, INC.
600 WHITE OAKS BOULEVARD - BRODEPORT, WV 26330
PHONE: 304-624-4103
FAX: 304-624-7831

PDC MOUNTAINEER, LLC
WELL PLUGGING PLAN FOR
SUN NO. 3
RANDOLPH COUNTY, WV

Office of Oil and Gas
SHEET NO.
MAR 17 2014

THE INFORMATION CONTAINED HEREIN IS THE SOLE PROPERTY OF THE THRASHER GROUP, INC. REPRODUCTION OF THESE DOCUMENTS IN WHOLE OR IN PART, FOR ANY REASON WITHOUT PRIOR WRITTEN PERMISSION, IS STRICTLY PROHIBITED. COPYRIGHT © 2013 THE THRASHER GROUP, INC.

PROPOSED PLUGGING SITE PLAN / Department of Environmental Protection