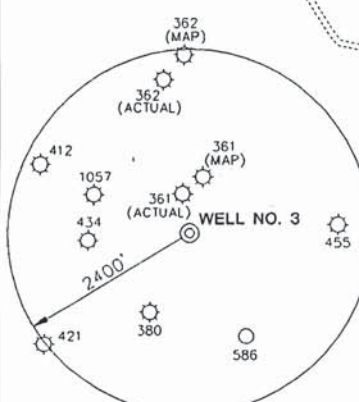
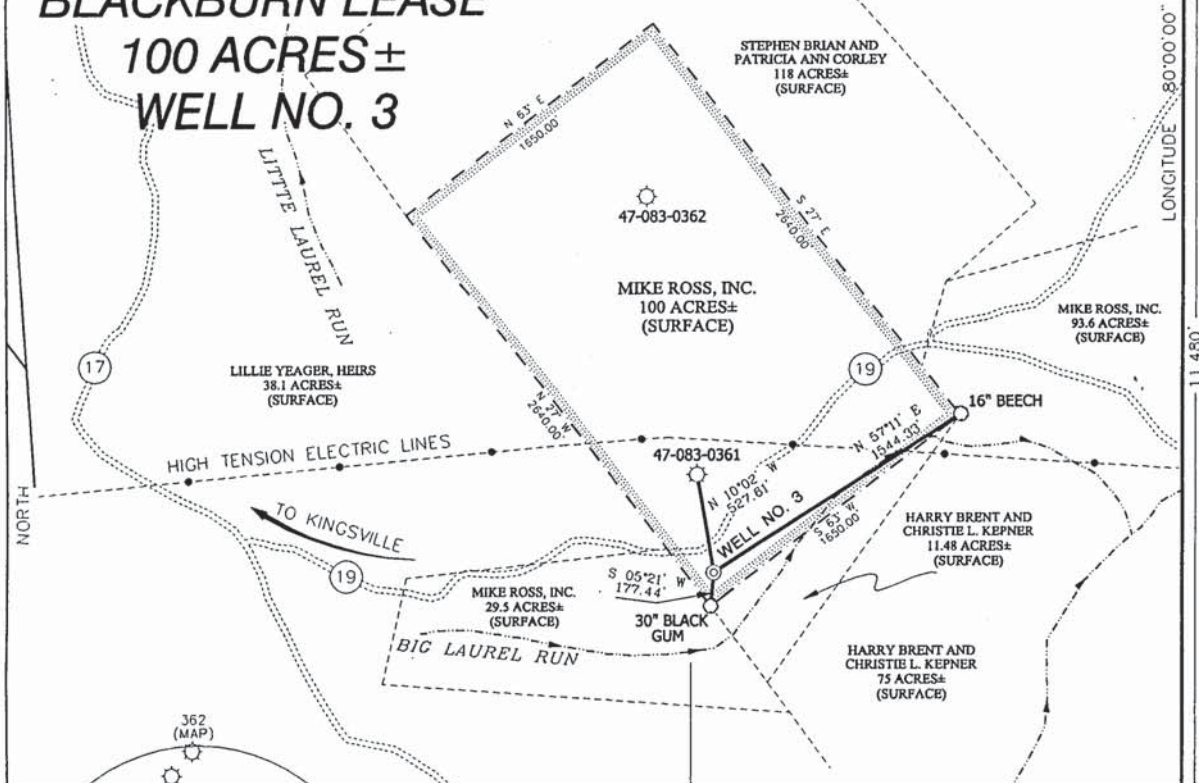
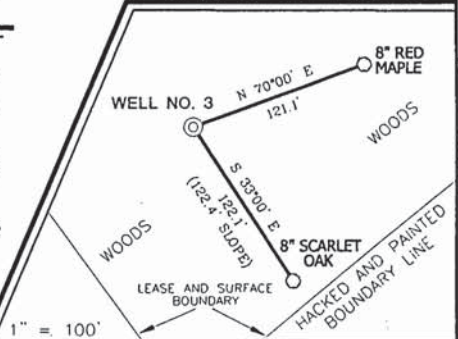


# BLACKBURN LEASE 100 ACRES± WELL NO. 3



- ### NOTES ON SURVEY
1. TIES TO WELLS AND CORNERS ARE BASED ON STATE PLANE GRID NORTH WV SOUTH ZONE NAD '27.
  2. TIES TO REFERENCES ARE BASED ON MAGNETIC NORTH 5-17-01.
  3. LEASE BOUNDARY SHOWN HEREON TAKEN FROM A PLAT DATED 9-9-80 AS PREPARED BY WILLIAM D. SWECKER FOR A.P.I. NO. 47-083-0362.
  4. SURFACE OWNER AND ADJOINER INFORMATION TAKEN FROM THE ASSESSOR AND COUNTY CLERK RECORDS OF RANDOLPH COUNTY IN APRIL, 2001.
  5. WELL LAT./LONG. ESTABLISHED BY DGPS (SUBMETER MAPPING GRADE).

### REFERENCES



I, THE UNDERSIGNED, HEREBY CERTIFY THAT THIS PLAT IS CORRECT TO THE BEST OF MY KNOWLEDGE AND BELIEF AND SHOWS ALL THE INFORMATION REQUIRED BY LAW AND THE REGULATIONS ISSUED AND PRESCRIBED BY THE DEPARTMENT OF ENVIRONMENTAL PROTECTION.



P.S. 677 *Gregory A. Smith*

(+) DENOTES LOCATION OF WELL ON UNITED STATES TOPOGRAPHIC MAPS.  
 DATE MAY 21 2001  
 OPERATORS WELL NO. BLACKBURN NO. 3  
 API WELL NO. 47-083-01176P  
 STATE COUNTY PERMIT

MINIMUM DEGREE OF ACCURACY 1 / 200 FILE NO. 4722P3 (107-1)  
 PROVEN SOURCE OF ELEVATION JUNCTION OF ROADS ELEVATION 2321' SCALE 1" = 800'

STATE OF WEST VIRGINIA  
 DIVISION OF ENVIRONMENTAL PROTECTION  
 OFFICE OF OIL AND GAS

WELL TYPE : OIL  GAS  LIQUID INJECTION  WASTE DISPOSAL  IF "GAS" PRODUCTION  STORAGE  DEEP  SHALLOW

LOCATION : ELEVATION 2375' WATERSHED BIG LAUREL RUN  
 DISTRICT ROARING CREEK COUNTY RANDOLPH QUADRANGLE ELLAMORE 7.5'

SURFACE OWNER MIKE ROSS, INC. ACREAGE 100±  
 ROYALTY OWNER R & B PETROLEUM, INC. LEASE ACREAGE 100±  
 PROPOSED WORK : LEASE NO. \_\_\_\_\_

DRILL  CONVERT  DRILL DEEPER  REDRILL  FRACTURE OR STIMULATE  PLUG OFF OLD FORMATION  PERFORATE NEW FORMATION  PLUG AND ABANDON  CLEAN OUT AND REPLUG  OTHER \_\_\_\_\_

PHYSICAL CHANGE IN WELL (SPECIFY) \_\_\_\_\_ TARGET FORMATION BENSON  
 ESTIMATED DEPTH 4000'

WELL OPERATOR R & B PETROLEUM, INC. DESIGNATED AGENT STAN LOWTHER  
 ADDRESS P.O. BOX 667 BUCKHANNON, WV 26201 ADDRESS P.O. BOX 667 BUCKHANNON, WV 26201

COUNTY NAME  
 PERMIT