

NOTICE OF PROPOSED LOCATION OF OIL AND GAS WELL  
(REQUIRED BY SECTION 2, CHAPTER 86, ACTS 1929)  
WEST VIRGINIA DEPARTMENT OF MINES  
OIL AND GAS SECTION

To THE DEPARTMENT OF MINES,  
Charleston, W. Va.

Osie J. Beal et vir

COAL OPERATOR OR COAL OWNER

J. B. Murphy et al

NAME OF WELL OPERATOR

Pike, W. Va.

ADDRESS

Pennsboro, W. Va.

COMPLETE ADDRESS

July 27

1934

COAL OPERATOR OR COAL OWNER

PROPOSED LOCATION

Clay

District

ADDRESS

Ritchie

County

COAL OPERATOR OR COAL OWNER

Well No.

1

ADDRESS

O. S. Beal et vir

Farm

GENTLEMEN:

The undersigned well operator is entitled to drill upon the above named farm or tract of land for oil and gas, having fee title thereto, (or as the case may be) under grant or lease dated.....

July 16, 1934

made by Osie J. Beal et vir

to

J. B. Murphy

and recorded on the 18

day

of July 1934

in the office of the County Clerk for said County in

Book 62, page 378

The enclosed plat was prepared by a competent engineer and shows the proposed location of a well to be drilled for oil and gas by the undersigned well operator on the farm and in the Magisterial District and County above named, determined by survey and courses and distances from two permanent points, or land marks.

The undersigned well operator is informed and believes there are no coal operators operating beds of coal beneath said farm or tract of land on which said well is located, or within 500 feet of the boundaries of the same, who have mapped their workings and filed their maps as required by law, excepting the coal operators or coal owners (if any) above named as addressees.

The above named coal operators or coal owners (if any) are notified that any objections they may desire to make to such proposed location, or which they are required to make by Section 3 of said Act, if the drilling of a well at said proposed location will cause a dangerous condition in or about their respective coal mines, must be received by, or filed with the Department of Mines within ten\* days from the receipt of a copy of this notice and accompanying plat by said Department. Said coal operators are further notified that forms for use in making such objections will be furnished to them by the Department of Mines promptly on request and that all such objections must set forth as definitely as is reasonably possible the ground or grounds on which such objections are based and indicate the direction and distance the proposed location should be moved to overcome same.

(The next paragraph is to be completed only in Department's copy.)

Copies of this notice and the enclosed plat were mailed by registered mail, or delivered to the above

named coal operators or coal owners at their above shown respective address.....day.... before, or on the same day with the mailing or delivery of this copy to the Department of Mines at Charleston, West Virginia.

Very truly yours,

J. B. Murphy  
WELL OPERATOR

Address of Well Operator }

Pennsboro  
CITY OR TOWN

W. Va.  
STATE

\*Section 3 . . . . . If no such objections be filed, or be found by the department of mines, within said period of ten days from the receipt of said notice and plat by the department of mines, to said proposed location, the department shall forthwith issue to the well operator a drilling permit reciting the filing of such plat, that no objections have been made by the coal operators to the location, or found thereto by the department, and that the same is approved and the well operator authorized to proceed to drill at said location.

8 1934



STATE OF WEST VIRGINIA  
DEPARTMENT OF MINES  
OIL AND GAS DIVISION

Copied from original log  
filed with the Department of Mines

WELL RECORD

Permit No. RIT-231

Oil or Gas Well Gas

Company Murphy Gas Company  
Address Pennsboro, W. Va.  
Farm Ocie J. & F. W. Beal Acres 1.15  
Location (waters) Bonds Creek  
Well No. 1 Elev. 801.28  
District Clay County Ritchie  
The surface of tract is owned in fee by Ocie J. Beal & F. W. Beal Address Pike, W. Va.  
Mineral rights are owned by same Address \_\_\_\_\_  
Drilling commenced July 1934  
Drilling completed August 31, 1934  
Date Shot From 1787 To 1794  
With \_\_\_\_\_  
Open Flow /10ths Water in \_\_\_\_\_ Inch  
/10ths Merc. in \_\_\_\_\_ Inch  
Volume very light Cu. Ft.  
Rock Pressure \_\_\_\_\_ lbs. \_\_\_\_\_ hrs.  
Oil \_\_\_\_\_ bbls., 1st 24 hrs.  
Fresh water 170 feet 260 feet  
Salt water \_\_\_\_\_ feet \_\_\_\_\_ feet

Casing and Tubing	Used in Drilling	Left in Well	Packers
Size			Kind of Packer
16			
13	13		
10	332	Pulled	Size of
8 1/4	985	pulled	
6 3/8	1475	1475	Depth set
5 3/16			
3			Perf. top
2			Perf. bottom
Liners Used			Perf. top
			Perf. bottom

CASING CEMENTED \_\_\_\_\_ SIZE \_\_\_\_\_ No. Ft. \_\_\_\_\_ Date \_\_\_\_\_  
COAL WAS ENCOUNTERED AT \_\_\_\_\_ FEET \_\_\_\_\_ INCHES  
\_\_\_\_\_ FEET \_\_\_\_\_ INCHES FEET \_\_\_\_\_ INCHES  
\_\_\_\_\_ FEET \_\_\_\_\_ INCHES FEET \_\_\_\_\_ INCHES

Formation	Color	Hard or Soft	Top	Bottom	Oil, Gas or Water	Depth Found	Remarks
Big Dunkard			865	885			
Lime and Slate			885	990			
Pink Rock			990	1000			
Sand			1070	1075			
Slate & shells			1075	1235			
1st Salt Sand			1235	1280			
Slate & shells			1280	1475			
2d Salt Sand			1475	1540			
Slate			1540	1610			
Maxon Sand			1610	1637			
Big Lime			1637	1692			
Keener Sand			1692	1718			
Big Injun Sand and Squaw			1718	1845			
Gas			1501	1509			
Gas			1692	1697			
Gas			1684				
Oil			1789	1793			
Total Depth				1849			

WELL RECORD

Formation	Color	Hard or Soft	Top	Bottom	Oil, Gas or Water	Depth Found	Remarks
Local Topsoil			1785	1810			
Big Intersand and gravel			1715	1785			
Kemper sand			1635	1715			
Big lime			1535	1635			
Maxon sand			1510	1535			
Slack			1510	1510			
Slack			1510	1510			
2d Salt sand			1475	1510			
1st Salt sand			1380	1475			
Slack & shells			1380	1380			
Slack & shells			1335	1380			
1070			1070	1070			
3rd Rock			930	1070			
Line and shale			885	930			
Big lunker			885	885			

STATE OF WEST VIRGINIA  
DEPARTMENT OF MINES  
OIL AND GAS DIVISION


## INSPECTOR'S PLUGGING REPORT

Permit No. Per 231 P Well No. 1  
 COMPANY B F Gilmore ADDRESS Peruistro W Va  
 FARM Acie J and F W Beal DISTRICT Clay COUNTY Putchii  
 Filling Material Used Clay and cement

Liner		Location	Amount	Packer	Location		
<b>PLUGS USED AND DEPTH PLACED</b>			<b>BRIDGES</b>		<b>CASING AND TUBING</b>		
CEMENT-THICKNESS	WOOD-SIZE	LEAD	CONSTRUCTION-LOCATION		RECOVERED	SIZE	LOST
	<u>Moving</u>	<u>in</u>	<u>equipment</u>				

Drillers' Names Lawrence M' Coulough Frank Homes

Remarks:



4/2-1948  
DATE

I hereby certify I visited the above well on this date.

Clayton  
DISTRICT WELL INSPECTOR

STATE OF WEST VIRGINIA  
DEPARTMENT OF MINES  
OIL AND GAS DIVISION

**INSPECTOR'S WELL REPORT**

Permit No. \_\_\_\_\_

Oil or Gas Well \_\_\_\_\_  
(KIND)

	CASING AND TUBING	USED IN DRILLING	LEFT IN WELL	PACKERS
Company _____	Size			
Address _____	16			Kind of Packer _____
Farm _____	13			
Well No. _____	10			Size of _____
District _____ County _____	8 1/4			
Drilling commenced _____	6 5/8			Depth set _____
Drilling completed _____ Total depth _____	5 3/16			
Date shot _____ Depth of shot _____	3			Perf. top _____
Initial open flow _____ /10ths Water in _____ Inch	2			Perf. bottom _____
Open flow after tubing _____ /10ths Merc. in _____ Inch	Liners Used			Perf. top _____
Volume _____ Cu. Ft.				Perf. bottom _____
Rock pressure _____ lbs. _____ hrs.	CASING CEMENTED _____ SIZE _____ No. FT. _____ Date _____			
Oil _____ bbls., 1st 24 hrs.	COAL WAS ENCOUNTERED AT _____ FEET _____ INCHES			
Fresh water _____ feet _____ feet	_____ FEET _____ INCHES _____ FEET _____ INCHES			
Salt water _____ feet _____ feet	_____ FEET _____ INCHES _____ FEET _____ INCHES			

Drillers' Names \_\_\_\_\_

Remarks: \_\_\_\_\_



STATE OF WEST VIRGINIA  
DEPARTMENT OF MINES  
OIL AND GAS DIVISION

**INSPECTOR'S PLUGGING REPORT**

Permit No. Per 231 P Well No. 1  
 COMPANY B. F. Gilmore ADDRESS Pennington W. Va.  
 FARM Chas. J. and F. W. Beal DISTRICT Clay COUNTY Putnam  
 Filling Material Used Clay and cement

Liner Location Amount Packer Location

PLUGS USED AND DEPTH PLACED			BRIDGES	CASING AND TUBING		
CEMENT-THICKNESS	WOOD-SIZE	LEAD	CONSTRUCTION-LOCATION	RECOVERED	SIZE	LOST
	Bridge		1773			
10'			1773 - 1763			
	5' stone		1763 - 1758			
	Clay		1758 - 1495			
10'			1495 - 1485			
	5' stone		1485			
	Pulling on		6 3/8" casing			

Drillers' Names Lawrence M. Coulough & Frank Horner

Remarks:



4/9-1948 I hereby certify I visited the above well on this date.  
DATE

C. C. Howard

DISTRICT WELL INSPECTOR

STATE OF WEST VIRGINIA  
DEPARTMENT OF MINES  
OIL AND GAS DIVISION

## INSPECTOR'S WELL REPORT

Permit No. \_\_\_\_\_

Oil or Gas Well \_\_\_\_\_  
(KIND)

	CASING AND TUBING	USED IN DRILLING	LEFT IN WELL	PACKERS
Company _____				
Address _____	Size			
Farm _____	16			Kind of Packer _____
Well No. _____	13			
District _____ County _____	10			Size of _____
Drilling commenced _____	8 1/4			
Drilling completed _____ Total depth _____	6 5/8			Depth set _____
Date shot _____ Depth of shot _____	5 3/16			
Initial open flow _____ /10ths Water in _____ Inch	3			Perf. top _____
Open flow after tubing _____ /10ths Merc. in _____ Inch	2			Perf. bottom _____
Volume _____ Cu. Ft.	Liners Used			Perf. top _____
Rock pressure _____ lbs. _____ hrs.				Perf. bottom _____
Oil _____ bbls., 1st 24 hrs.	CASING CEMENTED _____ SIZE _____ No. FT. _____ Date _____			
Fresh water _____ feet _____ feet	COAL WAS ENCOUNTERED AT _____ FEET _____ INCHES			
Salt water _____ feet _____ feet	_____ FEET _____ INCHES _____ FEET _____ INCHES			
	_____ FEET _____ INCHES _____ FEET _____ INCHES			

Drillers' Names \_\_\_\_\_

Remarks:

DATE

DISTRICT WELL INSPECTOR



STATE OF WEST VIRGINIA  
DEPARTMENT OF MINES  
OIL AND GAS DIVISION

INSPECTOR'S PLUGGING REPORT

Permit No. Pat 231P Well No. 1  
 COMPANY B F Gibmore ADDRESS Pennington W Va  
 FARM Beck and F W Beck DISTRICT Clay COUNTY Pitkin  
 Filling Material Used Clay and cement

PLUGS USED AND DEPTH PLACED			BRIDGES	CASING AND TUBING		
CEMENT-THICKNESS	WOOD-SIZE	LEAD	CONSTRUCTION-LOCATION	RECOVERED	SIZE	LOST
	Pulling	6 7/8"	casing			

Drillers' Names Lawrence M' Coulough Frank Horner

Remarks:

4/15-1948 I hereby certify I visited the above well on this date.  
DATE

Al Howard  
DISTRICT WELL INSPECTOR



STATE OF WEST VIRGINIA  
DEPARTMENT OF MINES  
OIL AND GAS DIVISION

## INSPECTOR'S WELL REPORT

Permit No. \_\_\_\_\_

Oil or Gas Well \_\_\_\_\_  
(KIND)

	CASING AND TUBING	USED IN DRILLING	LEFT IN WELL	PACKERS
Company _____	Size			Kind of Packer _____
Address _____	16			
Farm _____	13			
Well No. _____	10			Size of _____
District _____ County _____	8 1/4			
Drilling commenced _____	6 5/8			Depth set _____
Drilling completed _____ Total depth _____	5 3/16			
Date shot _____ Depth of shot _____	3			Perf. top _____
Initial open flow _____ /10ths Water in _____ Inch	2			Perf. bottom _____
Open flow after tubing _____ /10ths Merc. in _____ Inch	Liners Used			Perf. top _____
Volume _____ Cu. Ft.				Perf. bottom _____
Rock pressure _____ lbs. _____ hrs.	CASING CEMENTED _____ SIZE _____ No. FT. _____ Date _____			
Oil _____ bbls., 1st 24 hrs.	COAL WAS ENCOUNTERED AT _____ FEET _____ INCHES			
Fresh water _____ feet _____ feet	_____ FEET _____ INCHES	_____ FEET _____ INCHES	_____ FEET _____ INCHES	_____ FEET _____ INCHES
Salt water _____ feet _____ feet	_____ FEET _____ INCHES	_____ FEET _____ INCHES	_____ FEET _____ INCHES	_____ FEET _____ INCHES

Drillers' Names \_\_\_\_\_

Remarks: \_\_\_\_\_



STATE OF WEST VIRGINIA  
DEPARTMENT OF MINES  
OIL AND GAS DIVISION

**INSPECTOR'S PLUGGING REPORT**


Permit No. Pat 231 P Well No. 1  
 COMPANY B F Gilmore ADDRESS Pennsboro W Va  
 FARM Cecil & F W Beal DISTRICT Clay COUNTY Pitchie  
 Filling Material Used Clay and cement

Liner Location Amount Packer Location

PLUGS USED AND DEPTH PLACED			BRIDGES	CASING AND TUBING		
CEMENT-THICKNESS	WOOD-SIZE	LEAD	CONSTRUCTION-LOCATION	RECOVERED	SIZE	LOST
	Clay		1485-1215	1475	6 5/8	0 0
10'			1215-1205			
	Bridges		985			
10'			985-1975			
	5' stone		975-970			
	Clay		970-800			
10'			800-790			
	5' stone		790-785			
	Bridges		330			
2 bags			330 Clay to surface			

Drillers' Names Lawrence Mc Coulough & Frank Homer

Remarks: Completed except marked



4/19-1948 I hereby certify I visited the above well on this date.  
DATE

C. C. Howard  
DISTRICT WELL INSPECTOR

STATE OF WEST VIRGINIA  
DEPARTMENT OF MINES  
OIL AND GAS DIVISION

## INSPECTOR'S WELL REPORT

Permit No. \_\_\_\_\_

Oil or Gas Well \_\_\_\_\_  
(KIND)

	CASING AND TUBING	USED IN DRILLING	LEFT IN WELL	PACKERS
Company _____	Size			
Address _____	16			Kind of Packer _____
Farm _____	18			
Well No. _____	10			Size of _____
District _____ County _____	8 1/4			
Drilling commenced _____	6 5/8			Depth set _____
Drilling completed _____ Total depth _____	5 3/16			
Date shot _____ Depth of shot _____	3			Perf. top _____
Initial open flow _____ /10ths Water in _____ Inch	2			Perf. bottom _____
Open flow after tubing _____ /10ths Merc. in _____ Inch	Liners Used			Perf. top _____
				Perf. bottom _____
Volume _____ Cu. Ft.	CASING CEMENTED _____ SIZE _____ No. FT. _____ Date _____			
Rock pressure _____ lbs. _____ hrs.				
Oil _____ bbls., 1st 24 hrs.	COAL WAS ENCOUNTERED AT _____ FEET _____ INCHES			
Fresh water _____ feet _____ feet	_____ FEET _____ INCHES _____ FEET _____ INCHES			
Salt water _____ feet _____ feet	_____ FEET _____ INCHES _____ FEET _____ INCHES			

Drillers' Names \_\_\_\_\_

Remarks: \_\_\_\_\_

\_\_\_\_\_  
DATE

\_\_\_\_\_  
DISTRICT WELL INSPECTOR

WEST VIRGINIA DEPARTMENT OF MINES  
OIL AND GAS DIVISION

WELL RECORD

Permit No. Rit-231


Oil or Gas Well Gas & Oil  
(Kind)

Company B.F.Gilmore  
 Address Pennsboro, W. Va.  
 Farm Ocie J. Beal & F.W. Beal Acres 1.15  
 Location (waters) Bonds Creek  
 Well No. 1 Elev. \_\_\_\_\_  
 District Clay County Ritchie  
 The surface of tract is owned in fee by Ocie J. Beal & F.W. Beal  
 Address Pike, W. Va.  
 Mineral rights are owned by Ocie J. Beal & F.W. Beal  
 Address Pike, W. Va.  
 Drilling commenced July, 1934  
 Drilling completed August 31, 1934  
 Date shot \_\_\_\_\_ Depth of shot 1787-1794  
 Open Flow /10ths Water in \_\_\_\_\_ Inch  
 /10ths Merc. in \_\_\_\_\_ Inch  
 Volume Very light Cu. Ft. \_\_\_\_\_  
 Rock Pressure \_\_\_\_\_ lbs. \_\_\_\_\_ hrs.  
 Oil \_\_\_\_\_ bbls., 1st 24 hrs.  
 Fresh water \_\_\_\_\_ feet \_\_\_\_\_ feet  
 Salt water \_\_\_\_\_ feet \_\_\_\_\_ feet

Casing and Tubing	Used in Drilling	Left in Well	Packers
Size			
16			Kind of Packer
13			
10	pulled		Size of
8 1/4	pulled		
6 5/8	not known	<u>1475</u>	Depth set
5 3/16			
3			Perf. top
2			Perf. bottom
Liners Used			Perf. top
			Perf. bottom

CASING CEMENTED \_\_\_\_\_ SIZE \_\_\_\_\_ No. FT. \_\_\_\_\_ Date \_\_\_\_\_  
 COAL WAS ENCOUNTERED AT \_\_\_\_\_ FEET \_\_\_\_\_ INCHES  
 \_\_\_\_\_ FEET \_\_\_\_\_ INCHES FEET \_\_\_\_\_ INCHES  
 \_\_\_\_\_ FEET \_\_\_\_\_ INCHES FEET \_\_\_\_\_ INCHES

Formation	Color	Hard or Soft	Top	Bottom	Oil Gas or Water	Depth Found	Remarks
3 salt			1475	1540	Gas	1501-1509	
Injun			1718	1845	Oil & Gas	1793	
Total Depth				1845			
Shot with	30 quarts		1787	1794			
<p>This well was drilled by J.B. Murphy of Pennsboro, W. Va.            Lease Bu Ocie L. Beal &amp; F.W. Beal to J.B. Murphy, Dated July 16, 1934,            Recorded in Lease Book No. 62 Page 378.</p>							
FORMATION	Color	Hard or Soft	Top	Bottom	Oil Gas or Water	Depth Found	Remarks



(Title)

# WELL RECORD

WEST VIRGINIA DEPARTMENT OF MINES  
OIL AND GAS DIVISION

APPROVED *R. G. Kinney*  
Date *March 27* 19 *42*  
Owner

Formation	Color	Hard or Soft	Top	Bottom	Oil, Gas or Water	Depth Found	Remarks
3 feet			1775	1840	Gas	1501-1509	
In run			1718	1845	Oil & Gas	1797	
Total Depth				1845			
Shot with 30 quarts			1787	1794			
<p>This well was drilled by J. B. Murphy of Pennsylvania, W. Va.          Lease to Cole L. Beal &amp; F. W. Beal to J. B. Murphy, Dated July 16, 1934.          Recorded in Lease Book No. 62 Page 378.</p>							

WEST VIRGINIA DEPARTMENT OF MINES

OIL AND GAS DIVISION

PRELIMINARY DATA SHEET NO. 1

File No. 231 Well No. 1  
Murphy Gas Co Company, of Pennsboro wva

on the Osiej Beal Farm  
containing one acres. Location Pike wva

Clay District, in Fitchie County, West Virginia

The surface of the above tract is owned in fee by Osiej Beal  
of Pike wva address, and the mineral rights are owned by  
Osiej Beal of Pike wva

The oil and gas privileges are held under lease by the above named company, and this well is drilled under permit  
No. Rit. - 231 issued by the West Virginia Department of Mines, Oil and Gas Division  
August 9 1934

Elevation of surface at top of well, \_\_\_\_\_ Spirit Barometric.

The number of feet of the different sized casings used in the well.

13 feet \_\_\_\_\_ size. Wood conductor.  
332 feet 10 inch size, csg. \_\_\_\_\_ feet \_\_\_\_\_ sized csg.  
985 feet 8 7/8 inch size, csg. \_\_\_\_\_ feet \_\_\_\_\_ sized csg.  
1475 feet 6 5/8 inch size, csg. \_\_\_\_\_ feet \_\_\_\_\_ sized csg.

\_\_\_\_\_ packer of \_\_\_\_\_ size, set at \_\_\_\_\_  
\_\_\_\_\_ packer of \_\_\_\_\_ size, set at \_\_\_\_\_

\_\_\_\_\_, in casing perforated at \_\_\_\_\_ feet to \_\_\_\_\_ feet.

\_\_\_\_\_, in casing perforated at \_\_\_\_\_ feet to \_\_\_\_\_ feet.

Coal was encountered at none feet; thickness \_\_\_\_\_ inches, and at \_\_\_\_\_  
feet; thickness \_\_\_\_\_ inches; and at \_\_\_\_\_ feet; thickness \_\_\_\_\_ inches.

Liners were used as follows: (Give details) \_\_\_\_\_  
\_\_\_\_\_  
\_\_\_\_\_

Sept 1, 1934 Date.

Approved Murphy Gas Co. Owner.

By J B Murphy atty (TITLE)

R4-231

Murphy Gas Co  
Pennsboro W Va

COMPLETION DATA SHEET  
No. 2  
FORMATION RECORD

Well No. #1

Name	Color	Character	Oil, Gas or Water	Top	Bottom	Thickness	Total Depth	Remarks
Big Dunkard				865ft.	885ft.	20ft.		
Lime and Slate				885"	990"	105"		
Pink Rock				990"	1000"	10"		
Sand				1070"	1075"	5"		
Slate and Shells				1075"	1235"	160"		
1st. Salt sand				1235"	1280"	45"		
Slate and Shells				1280"	1475"	195"		
2nd. Salt sand				1475"	1540"	65"		
Slate				1540"	1610"	70"		
Mapon sand				1610"	1637"	27"		
Big lime				1637"	1692"	55"		
Keener sand				1692"	1718"	26"		
Injun sand				1718"	1845"	127"		
Squaw "			Gas	1501"	1509"	8"		
			Gas	1692"	1697"	5"		
			Gas	1784"				
			Oil	1789"	1793"	4"		
							1849ft.	

shot  
Well was not shot at 1793 feet; well was shot at \_\_\_\_\_ feet.

~~Salt~~  
Fresh water at 170 feet; ~~salt~~ fresh water at 260 feet.

producing  
Well was dry hole.  
Date Sept 1, 1934

Approved By J. Murphy atty  
Owner

NOTE: All bottom formations must be noted as indicated above and all key-rocks and oil and gas sands must be recorded under their proper geological names in the district as well as any local names commonly used in the district for such strata.

SEP 4 - 1934



STATE OF WEST VIRGINIA  
 DEPARTMENT OF MINES  
 OIL AND GAS DIVISION

NOTICE OF INTENTION TO PLUG AND ABANDON WELL

(REQUIRED BY SECTION 9, ARTICLE 4, CHAPTER 22 OF THE CODE)

To THE DEPARTMENT OF MINES,  
 Charleston, W. Va.

----- COAL OPERATOR OR COAL OWNER	----- <b>B. F. Gilmore</b> NAME OF WELL OPERATOR
----- ADDRESS	----- <b>Pennsboro, W. Va.</b> COMPLETE ADDRESS
----- COAL OPERATOR OR COAL OWNER	----- <b>March 27 1948</b> WELL TO BE ABANDONED
----- ADDRESS	----- <b>Clay</b> District
----- <b>Ocie J. Beal &amp; F. W. Beal</b> LEASE OR PROPERTY OWNER	----- <b>Ritchie</b> County
----- <b>Pike, W. Va.</b> ADDRESS	----- Well No. <b>1</b>
	----- <b>Ocie J. Beal &amp; F. W. Beal</b> Farm

Gentlemen:— **CALL INSPECTOR XXXXX O. C. HOWARD - GRANTSVILLE - TELEPHONE 108 24 HOURS IN ADVANCE OF PLUGGING DATE.**


The undersigned well operator is about to abandon the above described well and will commence the work of plugging and abandoning said well on the 5th day of April, 1948, (which date shall not be less than five days after the day on which this notice so mailed is received, or in due course should be received by the Department of Mines.)

This notice is given you in order that your respective representatives may be present at the plugging and filling of said well. You are further notified that whether you are represented or not represented the undersigned will proceed on that date, or shortly thereafter, to plug and fill said well in the manner required by Section 10, Article 4, Chapter 22 of the Code and given in detail on the reverse side of this notice, in "Work Order."

This notice is being mailed by registered mail to each of you at the above addresses on the above date.

Very truly yours,

*B. F. Gilmore*  
 -----  
 Well Operator.



NOTE: Upon the abandonment of all wells drilled prior to June 1, 1929, a plat prepared by a competent engineer, showing the district and county in which the tract of land is located, the name and acreage of same, the names of the owners and adjacent tracts, and the location of the about to be abandoned well, determined by survey, and the courses and distances of such well from two permanent points or landmarks on said tract, shall be submitted with this notice.

(Over)



PROPOSED MANNER OF PLUGGING AND FILLING WELL

(REQUIRED BY RULES AND REGULATIONS)

WEST VIRGINIA DEPARTMENT OF MINES  
OIL AND GAS DIVISION  
WORK ORDER

Well to be plugged and filled as follows:

WORK ORDER PREPARED BY THE DEPARTMENT OF MINES

Total Depth ~~1849'~~ 1849'

SET A PERMANENT BRIDGE AT 1773' - 20' above shot hole  
2 sacks neat cement and 5' crushed stone on bridge

Fill with red clay from bridge to 1495' - 20' below 6-5/8" casing  
Neat Cement 1495 - 1485'  
5' crushed stone on bridge cement plug  
PULL 6-5/8" CASING AS BALANCE OF HOLE IS FILLED AND PLUGGED  
Continue filling with red clay to 1215' - 20' above Salt Sands  
Neat Cement 1215' - 1205'

SET A PERMANENT BRIDGE AT 985' - casing seat of 8-1/4" casing  
2 sacks neat cement and 5' crushed stone on bridge  
Fill with clay to 800'  
Neat Cement 800' - 790'  
5' crushed stone on cement plug - sealing Dunkard Sands

SET A PERMANENT BRIDGE AT 332' - casing seat of 10" casing  
2 sacks neat cement and 5' crushed stone on bridge  
Fill with clay to surface

Erect marker such as is described in Rule 18, 1931 Regulations

To the Department of Mines  
Coal Owner or Operator,  
Lease or Property Owner.

Gentlemen:

This "work order" is submitted for your approval and concurrence and unless notified of your disapproval or non-concurrence, the undersigned will proceed with the plugging and filling of said well in the above described manner on the date stated in the notice of intention to plug and abandon the said well on opposite side of this sheet.

Very truly yours,

Well Operator.

No objections have been filed by the coal owner or coal operator, or any available adjacent lease or property owners or interposed by the Department of Mines to the manner herein described for the plugging and filling of the well above mentioned. Therefore, the same is hereby approved this

31st day of March, 1948, 194    .

DEPARTMENT OF MINES  
Oil and Gas Division

By: \_\_\_\_\_

NOTE: This "work order" shall be filed in triplicate, one copy for the files of the Department of Mines; one to be approved or corrected and returned to the well operator as his authority for plugging said well; and one for the well inspector.

STATE OF WEST VIRGINIA  
DEPARTMENT OF MINES  
OIL AND GAS DIVISION

RIT-231

AFFIDAVIT OF PLUGGING AND FILLING WELL

AFFIDAVIT SHOULD BE MADE IN TRIPPLICATE, ONE COPY MAILED TO THE DEPARTMENT, ONE COPY TO BE RETAINED BY THE WELL OPERATOR AND THE THIRD COPY (AND EXTRA COPIES IF REQUIRED) SHOULD BE MAILED TO EACH COAL OPERATOR AT THEIR RESPECTIVE ADDRESSES.

None	B.F. Gilmore
COAL OPERATOR OR OWNER	NAME OF WELL OPERATOR
ADDRESS	Pennsboro, W. Va.
	COMPLETE ADDRESS
	May 26 19 48
COAL OPERATOR OR OWNER	WELL AND LOCATION
ADDRESS	Clay District
	Ritchie County
LEASE OR PROPERTY OWNER	Well No. I
ADDRESS	Ocie J. & F.W. Beal Farm

STATE INSPECTOR SUPERVISING PLUGGING... J.C. Howard - Grantsville, W. Va. Tel. 108

AFFIDAVIT

STATE OF WEST VIRGINIA,  
County of Ritchie } SS:

Frank Horner and B.F. Gilmore being first duly sworn according to law depose and say that they are experienced in the work of plugging and filling oil and gas wells and were employed by B.F. Gilmore, well operator, and participated in the work of plugging and filling the above well, that said work was commenced on the 5th day of April, 19 48, and that the well was plugged and filled in the following manner:

SAND OR ZONE RECORD	FILLING MATERIAL			PLUGS USED	CASING		
	FORMATION	CONTENT	FROM	TO	SIZE & KIND	CSG PULLED	CSG LEFT IN
		Set permanent bridge	1775'	20'	above shot hole		
		2 sacks neat cement and 5' crushed stone on bridge					
		Red clay	1495'	20'	below 6 5/8" casing		
		Neat cement	1495'	1485'			
		5' crushed stone on			cement plug		
		Pull 6 5/8" casing as balance of hole is	1495'				
		Red clay	1215'	1205'	filled and plugged		
		Neat cement	1215'	1205'			
		Set permanent bridge	985'		casing seat of 8 1/4" casing		
		2 sacks neat cement and 5' crushed stone on bridge					
		Clay	800'				
		Neat cement	800'	790'			
		5' crushed stone on			cement plug		
		Set permanent bridge	332'		casing seat of 10" casing		
		2 sacks neat cement and 5' crushed stone on bridge					
COAL SEAMS		Clay to surface.					
(NAME)					DESCRIPTION OF MONUMENT		
(NAME)					Direct marker such as is described in Rule 18, 1931 regulations.		
(NAME)							
(NAME)							

and that the work of plugging and filling said well was completed on the 3rd day of May, 19 48.

And further deponents saith not.

*B.F. Gilmore*  
*Frank Horner*

Sworn to and subscribed before me this 26th day of May, 19 48.

*Debbie Miracle*

My commission expires:

1/4/55

Notary Public.

RIT-231-P

Permit No.

