

NOTICE OF PROPOSED LOCATION OF OIL AND GAS WELL
(REQUIRED BY SECTION 2, CHAPTER 26, ACTS 1929)
WEST VIRGINIA DEPARTMENT OF MINES
OIL AND GAS SECTION

TO THE DEPARTMENT OF MINES,
Charleston, W. Va.

Church of Christ.
COAL OPERATOR OR COAL OWNER
To Mrs Anna Mahaney.
Pike, W. Va.
ADDRESS

J. F. Deem.
NAME OF WELL OPERATOR
Harrisville, W. Va.
COMPLETE ADDRESS

COAL OPERATOR OR COAL OWNER
ADDRESS

July 30 193*4*
PROPOSED LOCATION

Clay District
Ritchie County

COAL OPERATOR OR COAL OWNER
ADDRESS

Well No. *One.*
Church of Christ Pit Farm

GENTLEMEN:

The undersigned well operator is entitled to drill upon the above named farm or tract of land for oil and gas, having fee title thereto, (or as the case may be) under grant or lease dated *July*

21, 1934, made by *Trustees of Church of Christ, Pike, W. Va. Mrs Anna Mahaney et al*, to

J. F. Deem., and recorded on the *23rd* day

of *July 1934*, in the office of the County Clerk for said County in

Book *62*, page *405*

The enclosed plat was prepared by a competent engineer and shows the proposed location of a well to be drilled for oil and gas by the undersigned well operator on the farm and in the Magisterial District and County above named, determined by survey and courses and distances from two permanent points, or land marks.

The undersigned well operator is informed and believes there are no coal operators operating beds of coal beneath said farm or tract of land on which said well is located, or within 500 feet of the boundaries of the same, who have mapped their workings and filed their maps as required by law, excepting the coal operators or coal owners (if any) above named as addressees.

The above named coal operators or coal owners (if any) are notified that any objections they may desire to make to such proposed location, or which they are required to make by Section 3 of said Act, if the drilling of a well at said proposed location will cause a dangerous condition in or about their respective coal mines, must be received by, or filed with the Department of Mines within ten* days from the receipt of a copy of this notice and accompanying plat by said Department. Said coal operators are further notified that forms for use in making such objections will be furnished to them by the Department of Mines promptly on request and that all such objections must set forth as definitely as is reasonably possible the ground or grounds on which such objections are based and indicate the direction and distance the proposed location should be moved to overcome same.

(The next paragraph is to be completed only in Department's copy.)

Copies of this notice and the enclosed plat were mailed by registered mail, or delivered to the above

named coal operators or coal owners at their above shown respective address *_____* day *_____* before, *or* on the same day with the mailing or delivery of this copy to the Department of Mines at Charleston, West Virginia.

Very truly yours,

J. F. Deem
WELL OPERATOR

Address of Well Operator }

STREET
Harrisville, W. Va.
CITY OR TOWN

STATE

*Section 3 If no such objections be filed, or be found by the department of mines, within said period of ten days from the receipt of said notice and plat by the department of mines, to said proposed location, the department shall forthwith issue to the well operator a drilling permit reciting the filing of such plat, that no objections have been made by the coal operators to the location, or found thereto by the department, and that the same is approved and the well operator authorized to proceed to drill at said location.



STATE OF WEST VIRGINIA
DEPARTMENT OF MINES
OIL AND GAS DIVISION

WELL RECORD

Permit No. RIT-233

Oil or Gas Well gas
(KIND)


Company General Oil Co., Inc.
 Address 215 Fourth St., Parkersburg, W. Va.
 Farm Church of Christ Trustees Acres 1
 Location (waters) Bonds Creek & Whiskey Run
 Well No. 1 Elev. _____
 District Clay County Ritchie
 The surface of tract is owned in fee by Church of Christ Trustees
 Address Pike, W. Va.
 Mineral rights are owned by same
 Address _____
 Drilling commenced Understand this well was drilled in 1935 by J. F. Deem
 Drilling completed _____
 Date Shot _____ From _____ To _____
 With _____

Casing and Tubing	Used in Drilling	Left in Well	Packers
Size			Kind of Packer _____
16			
13			
10			Size of _____
8 1/4			
6 1/2		1490'	Depth set _____
5 3/16			
3			Perf. top _____
2			Perf. bottom _____
Liners Used			Perf. top _____
			Perf. bottom _____

Open Flow _____ /10ths Water in _____ Inch
 _____ /10ths Merc. in _____ Inch
 Volume _____ Cu. Ft.
 Rock Pressure _____ lbs. _____ hrs.
 Oil _____ bbls., 1st 24 hrs.
 Fresh water _____ feet _____ feet
 Salt water _____ feet _____ feet

CASING CEMENTED _____ SIZE _____ No. Ft. _____ Date _____
 COAL WAS ENCOUNTERED AT _____ FEET _____ INCHES
 _____ FEET _____ INCHES FEET _____ INCHES
 _____ FEET _____ INCHES FEET _____ INCHES

Formation	Color	Hard or Soft	Top	Bottom	Oil, Gas or Water	Depth Found	Remarks
Well purchased by us in 1947. No well record. The only information we have is gas 1680' - 1686' and gas 1740' - 1744'. Total depth 1840'. No information as to how much well made, but have been informed that it was drilled by J. F. Deem in 1935 and that a plat is not required							



**STATE OF WEST VIRGINIA
DEPARTMENT OF MINES
OIL AND GAS DIVISION**

INSPECTOR'S PLUGGING REPORT

Permit No. RIT-233-P Well No. One

COMPANY General Oil Company, Inc. ADDRESS Parkersburg, W. Va

FARM Church of Christ Lot DISTRICT Clay COUNTY Ritchie

Filling Material Used _____

Liner	Location	Amount	Packer	Location		
PLUGS USED AND DEPTH PLACED			BRIDGES	CASING AND TUBING		
CEMENT-THICKNESS	WOOD-SIZE	LEAD	CONSTRUCTION-LOCATION	RECOVERED	SIZE	LOST


Drillers' Names B. C. Williamson - Foy Hammond

Remarks:

Rigging up equipment.

10/16/52
DATE

I hereby certify I visited the above well on this date.



Harry V. Magee
DISTRICT WELL INSPECTOR

STATE OF WEST VIRGINIA
DEPARTMENT OF MINES
OIL AND GAS DIVISION

INSPECTOR'S WELL REPORT

Permit No. _____

Oil or Gas Well _____
(KIND)

	CASING AND TUBING	USED IN DRILLING	LEFT IN WELL	PACKERS
Company _____	Size			
Address _____	16			Kind of Packer _____
Farm _____	13			
Well No. _____	10			Size of _____
District _____ County _____	8 1/4			
Drilling commenced _____	6 5/8			Depth set _____
Drilling completed _____ Total depth _____	5 3/16			
Date shot _____ Depth of shot _____	3			Perf. top _____
Initial open flow _____ /10ths Water in _____ Inch	2			Perf. bottom _____
Open flow after tubing _____ /10ths Merc. in _____ Inch	Liners Used			Perf. top _____
Volume _____ Cu. Ft.				Perf. bottom _____
Rock pressure _____ lbs. _____ hrs.	CASING CEMENTED _____ SIZE _____ No. FT. _____ Date _____			
Oil _____ bbls., 1st 24 hrs.	COAL WAS ENCOUNTERED AT _____ FEET _____ INCHES			
Fresh water _____ feet _____ feet	_____ FEET _____ INCHES _____ FEET _____ INCHES			
Salt water _____ feet _____ feet	_____ FEET _____ INCHES _____ FEET _____ INCHES			

Drillers' Names _____

Remarks:

DATE

DISTRICT WELL INSPECTOR

STATE OF WEST VIRGINIA
DEPARTMENT OF MINES
OIL AND GAS DIVISION

INSPECTOR'S PLUGGING REPORT

Permit No. RIT--233-P Well No. One

COMPANY General Oil Company, Inc. ADDRESS Parkersburg, W. Va

FARM Church of Christ Lot. DISTRICT Clay COUNTY Ritchie

Filling Material Used _____

Liner		Location	Amount	Packer	Location		
PLUGS USED AND DEPTH PLACED			BRIDGES		CASING AND TUBING		
CEMENT-THICKNESS	WOOD-SIZE	LEAD	CONSTRUCTION-LOCATION		RECOVERED	SIZE	LOST


Drillers' Names B. C. Williamson - Foy Hammond

Remarks: _____

Pulling 6-5/8" casing.

10/20/52
DATE

I hereby certify I visited the above well on this date.



Harry V. Mage
DISTRICT WELL INSPECTOR

STATE OF WEST VIRGINIA
DEPARTMENT OF MINES
OIL AND GAS DIVISION

INSPECTOR'S WELL REPORT

Permit No. _____

Oil or Gas Well _____
(KIND)

	CASING AND TUBING	USED IN DRILLING	LEFT IN WELL	PACKERS
Company _____				
Address _____	Size			Kind of Packer _____
Farm _____	16			
Well No. _____	13			Size of _____
District _____ County _____	10			
Drilling commenced _____	8 1/4			Depth set _____
Drilling completed _____ Total depth _____	6 5/8			
Date shot _____ Depth of shot _____	5 3/16			Perf. top _____
Initial open flow _____ /10ths Water in _____ Inch	3			Perf. bottom _____
Open flow after tubing _____ /10ths Merc. in _____ Inch	2			Perf. top _____
Volume _____ Cu. Ft.	Liners Used			Perf. bottom _____
Rock pressure _____ lbs. _____ hrs.				
Oil _____ bbls., 1st 24 hrs.	CASING CEMENTED _____ SIZE _____ No. FT. _____ Date _____			
Fresh water _____ feet _____ feet	COAL WAS ENCOUNTERED AT _____ FEET _____ INCHES			
Salt water _____ feet _____ feet	_____ FEET _____ INCHES _____ FEET _____ INCHES			
	_____ FEET _____ INCHES _____ FEET _____ INCHES			

Drillers' Names _____

Remarks: _____

DATE _____

DISTRICT WELL INSPECTOR _____



STATE OF WEST VIRGINIA
 DEPARTMENT OF MINES
 OIL AND GAS DIVISION
INSPECTOR'S PLUGGING REPORT

Permit No. RIT-233-P Well No. One

COMPANY General Oil Company, Inc. ADDRESS Parkersburg, W. Va.

FARM Church of Christ Lot. DISTRICT Clay COUNTY Ritchie

Filling Material Used _____

Liner	Location	Amount	Packer	Location			
PLUGS USED AND DEPTH PLACED			BRIDGES		CASING AND TUBING		
CEMENT-THICKNESS	WOOD-SIZE	LEAD	CONSTRUCTION-LOCATION		RECOVERED	SIZE	LOST
					1170'	6-5/8"	0'


Drillers' Names B. C. Williamson - Foy Hammond.

Remarks:

Job completed - Well record enclosed.

10/22/52
DATE

I hereby certify I visited the above well on this date.



Harry V. Mage
DISTRICT WELL INSPECTOR

STATE OF WEST VIRGINIA
DEPARTMENT OF MINES
OIL AND GAS DIVISION

INSPECTOR'S WELL REPORT

Permit No. _____ Oil or Gas Well _____
(KIND)

	CASING AND TUBING	USED IN DRILLING	LEFT IN WELL	PACKERS
Company _____	Size _____			Kind of Packer _____
Address _____	16 _____			
Farm _____	13 _____			
Well No. _____	10 _____			Size of _____
District _____ County _____	8 1/4 _____			
Drilling commenced _____	6 5/8 _____			Depth set _____
Drilling completed _____ Total depth _____	5 3/16 _____			
Date shot _____ Depth of shot _____	3 _____			Perf. top _____
Initial open flow _____ /10ths Water in _____ Inch	2 _____			Perf. bottom _____
Open flow after tubing _____ /10ths Merc. in _____ Inch	Liners Used _____			Perf. top _____
Volume _____ Cu. Ft.				Perf. bottom _____
Rock pressure _____ lbs. _____ hrs.	CASING CEMENTED _____ SIZE _____ No. FT. _____ Date _____			
Oil _____ bbls., 1st 24 hrs.	COAL WAS ENCOUNTERED AT _____ FEET _____ INCHES			
Fresh water _____ feet _____ feet	_____ FEET _____ INCHES _____ FEET _____ INCHES			
Salt water _____ feet _____ feet	_____ FEET _____ INCHES _____ FEET _____ INCHES			

Drillers' Names _____

Remarks: _____



STATE OF WEST VIRGINIA
DEPARTMENT OF MINES
OIL AND GAS DIVISION

NOTICE OF INTENTION TO PLUG AND ABANDON WELL

(REQUIRED BY SECTION 9, ARTICLE 4, CHAPTER 22 OF THE CODE)

To THE DEPARTMENT OF MINES,
Charleston, W. Va.

COAL OPERATOR OR COAL OWNER	NAME OF WELL OPERATOR
General Oil Co., Inc.	P. O. Box 1755
	215 Fourth Street
ADDRESS	COMPLETE ADDRESS
	Parkersburg, W. Va.

October 13, 19 52

COAL OPERATOR OR COAL OWNER	WELL TO BE ABANDONED
	Clay District
ADDRESS	Ritchie County
Church of Christ Trustees	Well No. 1
LEASE OR PROPERTY OWNER	Church of Christ Trustees Farm
Pike, W. Va.	
ADDRESS	

NOTIFY INSPECTOR HARRY V. MAZE - BEATRICE, W. VA.

Gentlemen:—


24 HOURS IN ADVANCE OF PLUGGING DATE

The undersigned well operator is about to abandon the above described well and will commence

the work of plugging and abandoning said well on the 20th day of October, 19 52,
(which date shall not be less than five days after the day on which this notice so mailed is received,
or in due course should be received by the Department of Mines.)

This notice is given you in order that your respective representatives may be present at the
plugging and filling of said well. You are further notified that whether you are represented or not
represented the undersigned will proceed on that date, or shortly thereafter, to plug and fill said
well in the manner required by Section 10, Article 4, Chapter 22 of the Code and given in detail on the
reverse side of this notice, in "Work Order."

This notice is being mailed by registered mail to each of you at the above addresses on the
above date.



Very truly yours,

General Oil Co., Inc

C. H. Decker
C. H. Decker, Secy & Treas.
Well Operator.

NOTE: Upon the abandonment of all wells drilled prior to June 1, 1929, a plat prepared by a competent
engineer, showing the district and county in which the tract of land is located, the name and acreage of same,
the names of the owners and adjacent tracts, and the location of the about to be abandoned well, determined
by survey, and the courses and distances of such well from two permanent points or landmarks on said tract, shall
be submitted with this notice.

(Over)

233-P
RIT-1176 PERMIT NUMBER

PROPOSED MANNER OF PLUGGING AND FILLING WELL

(REQUIRED BY RULES AND REGULATIONS)

WEST VIRGINIA DEPARTMENT OF MINES

OIL AND GAS DIVISION

WORK ORDER

Well to be plugged and filled as follows:

Fill with clay from total depth 1840' - 1640'

Cement 1640' - 1640'

5' crushed stone on cement

Fill with clay 1640' - 1500' - Cement 1500' - 5' crushed stone

Lift 6-5/8" casing to 900'

Bridge hole at 1200'

Fill with clay to 925'

Cement 925' - 915' - 5' crushed stone

Lift pipe

Bridge hole at 300'

2 bags cement on bridge

Fill with clay to surface

Bridge and fill to be made as pipe is lifted and removed.

Erect marker such as is described in Rule 18, 1931 regulations.

To the Department of Mines
Coal Owner or Operator,
Lease or Property Owner.

Gentlemen:

This "work order" is submitted for your approval and concurrence and unless notified of your disapproval or non-concurrence, the undersigned will proceed with the plugging and filling of said well in the above described manner on the date stated in the notice of intention to plug and abandon the said well on opposite side of this sheet.

Very truly yours, General Oil Co., Inc.

C. H. Decker
C. H. Decker, Secy & Treas.

Well Operator.

No objections have been filed by the coal owner or coal operator, or any available adjacent lease or property owners or interposed by the Department of Mines to the manner herein described for the plugging and filling of the well above mentioned. Therefore, the same is hereby approved this

15th day of October, 1952, 19

DEPARTMENT OF MINES
Oil and Gas Division

By: _____

NOTE: This "work order" shall be filed in triplicate, one copy for the files of the Department of Mines; one to be approved or corrected and returned to the well operator as his authority for plugging said well; and one for the well inspector.

STATE OF WEST VIRGINIA
DEPARTMENT OF MINES
OIL AND GAS DIVISION

RIT-233

AFFIDAVIT OF PLUGGING AND FILLING WELL

AFFIDAVIT SHOULD BE MADE IN TRIPPLICATE, ONE COPY MAILED TO THE DEPARTMENT, ONE COPY TO BE RETAINED BY THE WELL OPERATOR AND THE THIRD COPY (AND EXTRA COPIES IF REQUIRED) SHOULD BE MAILED TO EACH COAL OPERATOR AT THEIR RESPECTIVE ADDRESSES.

COAL OPERATOR OR OWNER	General Oil Co., Inc.
ADDRESS	Box 1755 215 - 4th St., Parkersburg, W. Va.
COAL OPERATOR OR OWNER	COMPLETE ADDRESS
ADDRESS	November 11, 19 52
LEASE OR PROPERTY OWNER	WELL AND LOCATION
ADDRESS	Clay District Ritchie County
	Well No. 1
	Church of Christ, Trustees Farm


STATE INSPECTOR SUPERVISING PLUGGING: Harry V. Maze

AFFIDAVIT

STATE OF WEST VIRGINIA, }
County of Ritchie } ss:

B. C. Williamson and Foy Hammond
being first duly sworn according to law depose and say that they are experienced in the work of plugging and filling oil and gas wells and were employed by General Oil Co., Inc., well operator, and participated in the work of plugging and filling the above well, that said work was commenced on the 14th day of October, 19 52, and that the well was plugged and filled in the following manner:

SAND OR ZONE RECORD FORMATION	FILLING MATERIAL	PLUGS USED SIZE & KIND	CASING	
			CSG PULLED	CSG LEFT IN
	Red Clay, Cement and Stone			
Red Clay	1640' - 1500'			
Cement & Stone	1500' - 1490'			
		6-5/8"	1470'	None
Red Clay	1200' - 925'			
Cement & Stone	925' - 915'			
Red Clay	915' - 300'			
Cement & Stone	300' - 290'			
Stay in surface Red Clay	290' to surface			
COAL SEAMS				
(NAME)			DESCRIPTION OF MONUMENT	
(NAME)			Cement level with surface	
(NAME)			as per Mr. Halls orders	
(NAME)				



and that the work of plugging and filling said well was completed on the 24th day of October, 19 52.

And further deponents saith not.

Sworn to and subscribed before me this 12th day of November 1952, 19

My commission expires:
October the 8th 1958

B. C. Williamson
Foy Hammond
W. W. Satterfield
Notary Public.

Permit No. 233-P or
RIT-1126

AFFIDAVIT OF PLUGGING AND FILLING WELL

APPLICANT SHOULD BE MADE IN TRIPLICATE. ONE COPY SHALL BE TO THE DEPARTMENT AND TWO TO BE RETAINED BY THE WELL OPERATOR AND THE THIRD COPY, WITH CERTAIN COPIES OF RECORDS, SHOULD BE KEPT BY EACH COAL OPERATOR AT THEIR RESPECTIVE LOCATIONS.

General Oil Co., Inc.
Box 1000
113 - 4th St., Fairbanks, Alaska
November 11, 1953
City
State
County
Well No. 1
County of Bristol, Alaska
State Inspector SUPERVISING PLUGGING Harry V. Case

AFFIDAVIT

STATE OF WEST VIRGINIA

County of Bristol

I, J. C. Williamson, being first duly sworn according to law before and say that they are experienced in the work of plugging and filling oil and gas wells and were employed by General Oil Co., Inc. well operator and participated in the work of plugging and filling the above well, that said work was commenced on the 14th day of October, 1953, and that the well was plugged and filled in the following manner:

DEPTH	PLUGGING MATERIAL	THROW (FEET)	CASING	MARK OR SOME RECORD
100' to surface	100' to surface			
100' - 120'	100' - 120'			
120' - 140'	120' - 140'			
140' - 160'	140' - 160'			
160' - 180'	160' - 180'			
180' - 200'	180' - 200'			
200' - 220'	200' - 220'			
220' - 240'	220' - 240'			
240' - 260'	240' - 260'			
260' - 280'	260' - 280'			
280' - 300'	280' - 300'			
300' - 320'	300' - 320'			
320' - 340'	320' - 340'			
340' - 360'	340' - 360'			
360' - 380'	360' - 380'			
380' - 400'	380' - 400'			
400' - 420'	400' - 420'			
420' - 440'	420' - 440'			
440' - 460'	440' - 460'			
460' - 480'	460' - 480'			
480' - 500'	480' - 500'			
500' - 520'	500' - 520'			
520' - 540'	520' - 540'			
540' - 560'	540' - 560'			
560' - 580'	560' - 580'			
580' - 600'	580' - 600'			
600' - 620'	600' - 620'			
620' - 640'	620' - 640'			
640' - 660'	640' - 660'			
660' - 680'	660' - 680'			
680' - 700'	680' - 700'			
700' - 720'	700' - 720'			
720' - 740'	720' - 740'			
740' - 760'	740' - 760'			
760' - 780'	760' - 780'			
780' - 800'	780' - 800'			
800' - 820'	800' - 820'			
820' - 840'	820' - 840'			
840' - 860'	840' - 860'			
860' - 880'	860' - 880'			
880' - 900'	880' - 900'			
900' - 920'	900' - 920'			
920' - 940'	920' - 940'			
940' - 960'	940' - 960'			
960' - 980'	960' - 980'			
980' - 1000'	980' - 1000'			



and that the work of plugging and filling said well was completed on the 24th day of October, 1953.

And further deponents say not.

Sworn to and subscribed before me this 15th day of November, 1953.

My commission expires October 15, 1958
Notary Public
Permit No. 2007-01