

NOTICE OF PROPOSED LOCATION OF OIL AND GAS WELL
(REQUIRED BY SECTION 2, CHAPTER 86, ACTS 1929)
WEST VIRGINIA DEPARTMENT OF MINES
OIL AND GAS SECTION



To THE DEPARTMENT OF MINES,
Charleston, W. Va.

Ida V. Jones, Heirs.
COAL OPERATOR OR COAL OWNER

S.M. Summers & G.L. Conard
NAME OF WELL OPERATOR

Freed. Cahoun, Co., W.Va.
ADDRESS

Berea, W.Va.
COMPLETE ADDRESS

S.A. Smith, Et Al,
COAL OPERATOR OR COAL OWNER

Jan. 16 1935
PROPOSED LOCATION

Clarksburg, W.Va.
ADDRESS

Union District

COAL OPERATOR OR COAL OWNER

Ritchie County

Well No. 1.

Ida V. Jones Heirs Farm

GENTLEMEN:

The undersigned well operator is entitled to drill upon the above named farm or tract of land for oil and gas, having fee title thereto, (or as the case may be) under grant or lease dated Aug. 13 1934, made by Ida V. Jones Et Al, to Summers & Conard, and recorded on the 15 day of Aug. 1934, in the office of the County Clerk for said County in

Lease Book 63, page 156

The enclosed plat was prepared by a competent engineer and shows the proposed location of a well to be drilled for oil and gas by the undersigned well operator on the farm and in the Magisterial District and County above named, determined by survey and courses and distances from two permanent points, or land marks.

The undersigned well operator is informed and believes there are no coal operators operating beds of coal beneath said farm or tract of land on which said well is located, or within 500 feet of the boundaries of the same, who have mapped their workings and filed their maps as required by law, excepting the coal operators or coal owners (if any) above named as addressees.

The above named coal operators or coal owners (if any) are notified that any objections they may desire to make to such proposed location, or which they are required to make by Section 3 of said Act, if the drilling of a well at said proposed location will cause a dangerous condition in or about their respective coal mines, must be received by, or filed with the Department of Mines within ten* days from the receipt of a copy of this notice and accompanying plat by said Department. Said coal operators are further notified that forms for use in making such objections will be furnished to them by the Department of Mines promptly on request and that all such objections must set forth as definitely as is reasonably possible the ground or grounds on which such objections are based and indicate the direction and distance the proposed location should be moved to overcome same.

(The next paragraph is to be completed only in Department's copy.)

Copies of this notice and the enclosed plat were mailed by registered mail, or delivered to the above

named coal operators or coal owners at their above shown respective address.....day.... before, or on the same day with the mailing or delivery of this copy to the Department of Mines at Charleston, West Virginia.

Very truly yours,

S.M. Summers & G.L. Conard
WELL OPERATOR

Address of Well Operator }

.....
STREET

Berea
.....
CITY OR TOWN

05/03/2024

West Va
.....
STATE

*Section 3 If no such objections be filed, or be found by the department of mines, within said period of ten days from the receipt of said notice and plat by the department of mines, to said proposed location, the department shall forthwith issue to the well operator a drilling permit reciting the filing of such plat, that no objections have been made by the coal operators to the location, or found thereto by the department, and that the same is approved and the well operator authorized to proceed to drill at said location.

JAN 19 1935

308



STATE OF WEST VIRGINIA
DEPARTMENT OF MINES

RECEIVED

MAY 24 1976

OIL & GAS DIVISION
DEPT. OF MINES

Oil and Gas Division
OIL AND GAS WELL PERMIT APPLICATION

TO THE DEPARTMENT OF MINES,
Charleston, W. Va.

DATE May 21, 1976

Surface Owner Floyd Hodge
Address Harrisville, W. Va.
Mineral Owner S. A. Smith Heirs & Ida E. Jones Heirs
Address Clarksburg, W. Va.
Coal Owner none
Address _____
Coal Operator _____
Address _____

Company Jones Farm Oil & Gas Company
Address 212 E. Pierpoint St. Harrisville, W. Va. 26362
Farm Ida Jones Heirs Acres 18
Location (waters) Gain's Run
Well No. 1 Elevation 802.39
District Murphy County Ritchie
Quadrangle Holbrook

THIS PERMIT MUST BE POSTED AT THE WELL SITE

All provisions being in accordance with Chapter 22, of the W. Va. Code, this location is hereby approved for deepening. This permit shall expire if operations have not commenced by 9-25-76

INSPECTOR TO BE NOTIFIED Paul Goodnight
ADDRESS Smithville, W. Va.
PHONE 477-24-55

[Signature]
Deputy Director - Oil & Gas Division

GENTLEMEN:

The undersigned well operator is entitled to drill upon the above named farm or tract of land for oil and gas, having fee title thereto, (or as the case may be) under grant or lease dated Aug. 13 19 34 by Ida Jones lease by S. A. Smith made to S. M. Summers & G. L. Conrad recorded on the 7 day of October 1935, in Ritchie County, Book 63 Page 156

NEW WELL DRILL DEEPER REDRILL FRACTURE OR STIMULATE
OIL AND GAS WELL ORIGINALLY DRILLED BEFORE JUNE 5, 1969.

The enclosed plat was prepared by a registered engineer or licensed land surveyor and all coal owners and/or operators have been notified as of the above date.

The above named coal owners and/or operator are hereby notified that any objection they wish to make, or are required to make by Section 3 of the Code, must be received by, or filed with the Department of Mines within ten (10) days. *

Copies of this notice and the enclosed plat were mailed by registered mail, or delivered to the above named coal operators or coal owners at their above shown respective address _____ day _____ before, or on the same day with the mailing or delivery of this copy to the Department of Mines at Charleston, West Virginia.

PLEASE SUBMIT COPIES OF ALL GEOPHYSICAL LOGS DIRECTLY TO:

WEST VIRGINIA GEOLOGICAL AND ECONOMIC SURVEY
P. O. BOX 879
MORGANTOWN, WEST VIRGINIA 26505
AC-304 - 292-6331

Address of Well Operator

Very truly yours,
[Signature] Jones Farm Oil & Gas Co.
(Sign Name) _____ Well Operator
212 E. Pierpoint St. Street
Harrisville, W. Va. 26362 City or Town
West Virginia 26362 State

05/03/2024

*SECTION 3 If no objections are filed or found by the Department of mines, within said period of ten days from the receipt of notice and plat by the department of mines, to said proposed location, the department shall forthwith issue to the well operator a permit reciting the filing of such plat, that no objections have been made by the coal operators or found thereto by the department and that the same is approved and the well operator authorized to proceed.

BOND DEEPEN

Original Permit # RIT-308

RIT-308-DD

PERMIT NUMBER

47-085

THIS IS AN ESTIMATE ONLY
ACTUAL INFORMATION WILL BE SUBMITTED ON OG-10 UPON COMPLETION

PROPOSED WORK ORDER TO _____ DRILL DEEPEN _____ FRACTURE-STIMULATE _____
 DRILLING CONTRACTOR: (If Known) _____ RESPONSIBLE AGENT: _____
 NAME C. H. C. Drilling, Inc. NAME Walter C. Crane
 ADDRESS 212 E. Pierpoint St. ADDRESS 212 E. Pierpoint St.
Harrisville, W. Va. 26362 Harrisville, W. Va.
 TELEPHONE 643-2229 TELEPHONE 643-2229
 ESTIMATED DEPTH OF COMPLETED WELL: 2100' ROTARY _____ CABLE TOOLS
 PROPOSED GEOLOGICAL FORMATION: Big Injun Sand
 TYPE OF WELL: OIL _____ GAS COMB. _____ STORAGE _____ DISPOSAL _____
 RECYCLING _____ WATER FLOOD _____ OTHER _____

TENTATIVE CASING PROGRAM:

CASING AND TUBING SIZE	USED FOR DRILLING	LEFT IN WELL	CEMENT FILL UP OR SACKS - CUBIC FT.
20 - 16"			
13 - 10	14'	14'	
8 - 5/8 10	250'	250'	
8 - 5/8 8 1/4	930'	930'	
7 6 5/8	1720'	1720'	
5 1/2			
4 1/2		POSSIBLY 1 1/2"	
3			Perf. Top 1700
2			Perf. Bottom 1720
Liners			Perf. Top
6 5/8 x 8 1/4 packer set at 1675'			Perf. Bottom

APPROXIMATE FRESH WATER DEPTHS 50 FEET _____ SALT WATER _____ FEET _____
 APPROXIMATE COAL DEPTHS none _____
 IS COAL BEING MINED IN THE AREA? No BY WHOM? _____

TO DRILL:

SUBMIT FIVE (5) COPIES OF OG - 1, \$100.00 PERMIT FEE, PERFORMANCE BOND AND PERMANENT COPY OF PLAT.

TO DRILL DEEPER OR REDRILL:

SUBMIT FIVE (5) COPIES OF OG - 1, SHOWING ORIGINAL PERMIT NUMBER AND PERFORMANCE BOND. ON WELLS DRILLED PRIOR TO 1929, A PERMANENT COPY OF THE PLAT AND THE ORIGINAL WELL RECORD MUST ALSO BE SUBMITTED.

TO FRACTURE - STIMULATE:

OIL AND/OR GAS WELL ORIGINALLY DRILLED BEFORE JUNE 5, 1929, FIVE (5) COPIES OG - 1, PERFORMANCE BOND, PERMANENT PLAT AND ORIGINAL WELL RECORD.

OIL AND/OR GAS WELL ORIGINALLY DRILLED ON AND/OR AFTER JUNE 5, 1929, FIVE COPIES OG - 1, SHOWING ORIGINAL PERMIT NUMBER, AND PERFORMANCE BOND.

Required forms must be filed within ninety (90) days of completion for bond release. Inspector to be notified twenty-four (24) hours in advance.

The following waiver must be completed by the coal operator if the permit is to be issued within ten days of receipt thereof.

WAIVER: I the undersigned, Agent for _____ Coal Company, Owner or Operator of the coal under this lease have examined and place on our mine maps this proposed well location.

We the _____ Coal Company have no objections to said well being drilled at this location, providing operator has complied with all rules and regulations in Articles 4, 5, and 7, Chapter 22 of the West Virginia Code. 05/03/2024

For Coal Company

Official Title

ASSIGNMENT, Made the 12 day of May, 1976 by and between Genevieve S. Summers as Party of the First Part, hereinafter designated "ASSIGNOR," unless otherwise identified, and Walter D. Crane as Party of the Second part, hereinafter designated "ASSIGNEE," unless otherwise identified.

WITNESSETH:

That for the consideration of one dollars, in lawful money of these United States paid by the said Assignee to the said Assignor, receipt of which by the latter is hereby acknowledged, he or she, the paid Assignor, doth hereby sell, assign, transfer and convey unto the said Assignee, with warranty of marketable title, including free of liens and encumbrances, an undivided one-third (1/3) interest in and to that certain agreement of lease for oil and gas development purposes, made by and between Ida Jones lease by S. A. Smith and S. M. Summers & G. L. Conrad, dated the 13 day of Aug., 1934, of record in the office of the clerk of the County Court of Ritchie County, West Virginia, in Lease Book 63 at page 156 containing 17 more or less acres to which reference is here made; and a like interest in and to the leasehold estate created by the said lease, and in and to all oil and gas wells drilled under said lease in the land therein described, and in and to all oil field equipment within and in anywise connected with, or as an appurtenance to, any such well or wells, and owned by the present owners of said lease, leasehold estate and well or wells. The purchaser to assume any debts or obligations against said lease and to have any bank balance that be accumulated.

For source of Assignor's title to said property, reference is here made to Book at Page, in the office of the aforesaid clerk.

This Assignment is made, delivered and accepted, subject to all the terms, and singular conditions and stipulations contained in the aforesaid agreement of lease.

WITNESS the following signature and seal as of the date first above written.

STATE OF West Virginia
COUNTY OF Ritchie

RECEIVED JUN 1 1976

OIL & GAS DIVISION DEPT. OF MINES

I, ELEANOR L. PATTON, a Notary Public within and for the aforesaid County and State do certify that whose name is signed to the foregoing writing, dated the 12 day of MAY, 1976, has this day acknowledged the same before me in my said County.

Given under my hand and Notarial Seal this 13 day of MAY, 1976

(LS) Notary Public (COMM. ELEANOR L. HOWARD) My Commission expires 1/9/80

Cannot Read
Old Copy
Poor

STATE OF WEST VIRGINIA,

(Form CC No. 1)

Ritchie County Commission Clerk's Office,

19 1981 8:00 A. M.

The foregoing writing, with the certificate of acknowledgment thereto, was this day admitted to record in said office.

Teste: *Linda B. May* Clerk

Filed and admitted to record in the office
of the Clerk of the County of Ritchie
West Virginia
MAY 26 1976
11
Recorded by *L. B. May*
Book No. *131* Page *106*
Teste: *Linda B. May* Clerk
L. B.

ASSIGNMENT, Made the 12 day of May, 1976 by and between
Claron W. Dawson as Party of the First Part, hereinafter designated
"ASSIGNOR," unless otherwise identified, and Walter C. Crane as Party of the
Second part, hereinafter designated "ASSIGNEE," unless otherwise identified.

WITNESSETH:

That for the consideration of one dollars, in lawful money of these
United States paid by the said Assignee to the said Assignor, receipt of which by the latter is hereby acknowl-
edged, he or she, the paid Assignor, doth hereby sell, assign, transfer and convey unto the said Assignee, with
warranty of marketable title, including free of liens and encumbrances, an undivided one third (1/3) in-
terest in and to that certain agreement of lease for oil and gas development purposes, made by and between
Ida Jones lease by S. A. Smith and S. M. Summers & G. L. Conrad, dated the 13
day of Aug., 1934, of record in the office of the clerk of the County Court of Ritchie
County, West Virginia, in Lease Book 63 at page 156 containing 17 more or less
acres to which reference is here made; and a like interest in and to the leasehold estate created by the said lease, and
in and to all oil and gas wells drilled under said lease in the land therein described, and in and to all oil field
equipment within and in anywise connected with, or as an appurtenance to, any such well or wells, and
owned by the present owners of said lease, leasehold estate and well or wells. The purchaser to assume any
debts or obligations against said lease and to have any bank balance that be accumulated.

For source of Assignor's title to said property, reference is here made to Book _____
at Page _____, in the office of the aforesaid clerk.

This Assignment is made, delivered and accepted, subject to all the terms, and singular conditions and
stipulations contained in the aforesaid agreement of lease.

WITNESS the following signature and seal as of the date first above written.

Claron W. Dawson (SEAL)

STATE OF West Virginia

COUNTY OF Ritchie, to-wit:

RECEIVED

JUN 1 1976

OIL & GAS DIVISION
DEPT. OF MINES

I, *Vesta C. Crane*, a Notary Public within and for the aforesaid County and State
do certify that *Claron W. Dawson* whose name is signed to the foregoing writing, dated the 12
day of *May*, 1976, has this day acknowledged the same before me in my said County.

Given under my hand and Notarial Seal this 14 day of *May*, 1976.

(LS)

Vesta C. Crane Notary Public

My Commission expires *July 3 1978*



05/03/2024

STATE OF WEST VIRGINIA,

(Form CC No. 1)

Ritchie County Commission Clerk's Office, May 25th, 19 76 at 8:00 o'clock A. M.

The foregoing writing, with the certificate of acknowledgment thereto, was this day admitted to record in said office.

Teste: Linda B. Marshall, Clerk

Filed and admitted to record in the office
of the Clerk of the County Commission of Ritchie
County, W. Va. **MAY 25 1976**
19 76 at 8:00 o'clock A. M.
Recorded in None
Book No. 121 Page 2
Teste Linda B. Marshall
Clerk None

WEST VIRGINIA DEPARTMENT OF MINES

OIL AND GAS DIVISION

PRELIMINARY DATA SHEET NO. 1

File No. _____

Well No. 1

Company of S. M. Summers &

G. L. Conrad on the Ida Jones Heirs Farm

containing 17 acres. Location Ritchie

Union District, in Ritchie County, West Virginia

The surface of the above tract is owned in fee by Maude Barker

of Elm Grove, W. Va. address, and the mineral rights are owned by

S. A. Smith & Furbee of Clarksburg, W. Va.

The oil and gas privileges are held under lease by the above named company, and this well is drilled under permit

No. 308 issued by the West Virginia Department of Mines, Oil and Gas Division

_____ 1935.

Elevation of surface at top of well, 802 39/100 Spirit Barometric.

The number of feet of the different sized casings used in the well.

14 feet 13" size. Wood conductor.

250 feet 10 size, csg. _____ feet _____ sized csg.

930 feet 8 1/4 size, csg. _____ feet _____ sized csg.

1720 feet 6 5/8 size, csg. _____ feet _____ sized csg.

_____ packer of 6 5/8 x 8 1/4 size, set at 1675

_____ packer of _____ size, set at _____

_____, in casing perforated at 1700 to 1720 feet to _____ feet.

_____, in casing perforated at _____ feet to _____ feet.

Coal was encountered at none feet, thick ness _____ inches, and at _____

feet; thickness _____ inches; and at _____ feet; thickness _____ inches.

Liners were used as follows: (Give details) _____

October 24, 1935

Date. _____

Approved S. M. Summers & G. L. Conrad Owner.

By _____ (TITLE)



D6C
10-26-35

05/03/2024

S. M. Summers & G. L. Conrad Company

COMPLETION DATA SHEET

Berea, W. Va. Address

No. 2

Well No. 1

Ida Jones Heirs

FORMATION RECORD

Name	Color	Character	Oil, Gas or Water	Top	Bottom	Thickness	Total Depth	Remarks
Big Dunkard	Blue	Hard		1005	1040	35		
Gas Sand	White	"		1060	1160	100		
First Salt Sand	"	"		1210	1350	140		
Second Salt Sand	"	"		1550	1635	80		
Maxon Sand	"	"		1635	1720	85		
			Gas 1691 to 1698					
			Gas 1705 to 1715				1720	

Well was ~~shot~~ not shot at feet; well was shot at feet.


Fresh water at 50 feet; salt fresh water at feet.

Well was producing hole.

dry
October 24, 1935
Date

Approved *S. M. Summers & G. L. Conrad*
Owner
05/03/2024

NOTE: All bottom formations must be noted as indicated above and all key-rocks and oil and gas sands must be recorded under their proper geological names in the district as well as any local names commonly used in the district for such strata.





RECEIVED

SEP 28 1976

STATE OF WEST VIRGINIA OIL & GAS DIVISION
 DEPARTMENT OF MINES OF MINES
 OIL AND GAS WELLS DIVISION

- Rotary
- Spudder
- Cable Tools
- Storage

Quadrangle Holbrook

Permit No. RIT-308-DD

WELL RECORD

Oil or Gas Well Gas
 (KIND)

Company Jones Farm Oil & Gas Company
 Address 212 E. Pierpoint St. Harrisville, W. Va. 26362
 Farm Ida Jones Heirs Acres 18
 Location (waters) Cain's Run
 Well No. 1 Elev. 802.39
 District Murphy County Ritchie
 The surface of tract is owned in fee by Floyd Hodge
 Address Harrisville, W. Va.
 Mineral rights are owned by S. A. Smith Heirs & Ida E. Jones Heirs
 Address Clarksburg, W. Va.

Drilling commenced July 16, 1976
 Drilling completed Aug. 6, 1976

Date Shot From To

With

Open Flow /10ths Water in Inch

/10ths Merc. in Inch

Volume Cu. Ft.

Rock Pressure lbs. hrs.

Oil bbls., 1st 24 hrs.

WELL ACIDIZED (DETAILS)

WELL FRACTURED (DETAILS) 550 bbls water, 28,000

Pound sand, 250 gal. acid through perforation

1923 to 1937

RESULT AFTER TREATMENT (Initial open Flow or bbls.) 225,000

ROCK PRESSURE AFTER TREATMENT 240# HOURS

Fresh Water Feet Salt Water Feet

Producing Sand Depth

Casing and Tubing	Used in Drilling	Left in Well	Packers
Size			
16			Kind of Packer
13			
10			Size of
8 1/4			
6 5/8			Depth set
5 3/16			
4 1/2	1996'	1996'	
3			Perf. top
2			Perf. bottom
Liners Used			Perf. top
			Perf. bottom

Attach copy of cementing record.
 CASING CEMENTED 4 1/2 SIZE 1 1/2 No. Ft. 8114/76 Date
 Amount of cement used (bags) 20
 Name of Service Co. Halliburton
 COAL WAS ENCOUNTERED AT FEET INCHES
 FEET INCHES FEET INCHES
 FEET INCHES FEET INCHES

Formation	Color	Hard or Soft	Top	Bottom	Oil, Gas or Water	Depth	Remarks
Slate			1710	1725			
Lime Gritty			1725	1775			
Sand			1775	1790			
Slate			1790	1795			
Lime			1795	1850			
Keener Sand			1850	1900			
Injun Sand			1900	1946			
				1954 TD			

05/03/2024

STATE OF WEST VIRGINIA
DEPARTMENT OF MINES
OIL AND GAS WELLS DIVISION

RECEIVED

JUL 30 1976

OIL & GAS DIVISION
DEPT. OF MINES

INSPECTOR'S WELL REPORT

Permit No. Rt-308 DD

Oil or Gas Well _____
(KIND)

Company	CASING AND TUBING	USED IN DRILLING	LEFT IN WELL	PACKERS
<u>Jones Farm Oil & Gas Co</u>	Size			
Address _____	16			Kind of Packer _____
Farm <u>Ida Jones</u>	13			
Well No. <u>1</u>	10			Size of _____
District <u>Murphy</u> County <u>Ritchie</u>	8 1/4			
Drilling commenced <u>7-28-76</u>	6 5/8			Depth set _____
Drilling completed _____ Total depth _____	5 3/16			
Date shot _____ Depth of shot _____	3			Perf. top _____
Initial open flow _____ /10ths Water in _____ Inch	2			Perf. bottom _____
Open flow after tubing _____ /10ths Merc. in _____ Inch	Liners Used _____			Perf. top _____
Volume _____ Cu. Ft.				Perf. bottom _____
Rock pressure _____ lbs. _____ hrs.	CASING CEMENTED _____ SIZE _____ No. FT. _____ Date _____			
Oil _____ bbls., 1st 24 hrs.	NAME OF SERVICE COMPANY _____			
Fresh water _____ feet _____ feet	COAL WAS ENCOUNTERED AT _____ FEET _____ INCHES			
Salt water _____ feet _____ feet	_____ FEET _____ INCHES _____ FEET _____ INCHES			
	_____ FEET _____ INCHES _____ FEET _____ INCHES			

Drillers' Names YORK
Cont. C.H.E.C. Drilling Co Spudder

Remarks:
Pulled 2" Tubing - Dtg - 1730

7-28-76
DATE

[Signature]
DISTRICT WELL INSPECTOR

05/03/2024

STATE OF WEST VIRGINIA
DEPARTMENT OF MINES
OIL AND GAS WELLS DIVISION

RECEIVED
AUG 6 1976

INSPECTOR'S WELL REPORT

OIL & GAS DIVISION
DEPT. OF MINES

Permit No. Rit-308 DD

Oil or Gas Well _____
(KIND)

		CASING AND TUBING	USED IN DRILLING	LEFT IN WELL	PACKERS
Company	<u>Jones Farm Oil & Gas Co</u>	Size			
Address		16			Kind of Packer
Farm	<u>Ida Jones Heirs</u>	13			
Well No.	<u>1</u>	10			Size of
District	<u>Murphy</u> County <u>Ritchie</u>	8 1/4			
Drilling commenced	<u>8-25-76</u>	6 5/8			Depth set
Drilling completed	Total depth	5 3/16			
Date shot	Depth of shot	3			Perf. top
Initial open flow	/10ths Water in Inch	2			Perf. bottom
Open flow after tubing	/10ths Merc. in Inch	Liners Used			Perf. top
Volume	Cu. Ft.				Perf. bottom
Rock pressure	lbs. hrs.	CASING CEMENTED	SIZE	No. FT.	Date
Oil	bbls., 1st 24 hrs.	NAME OF SERVICE COMPANY			
Fresh water	feet feet	COAL WAS ENCOUNTERED AT FEET INCHES			
Salt water	feet feet	FEET	INCHES	FEET	INCHES
		FEET	INCHES	FEET	INCHES

Drillers' Names YORK

Remarks: Cont - C. H. & C. Drilling Co - Spudder

Drlg-1860

8-4-76

DATE

[Signature]

DISTRICT WELL INSPECTOR

05/03/2024

STATE OF WEST VIRGINIA
DEPARTMENT OF MINES
OIL AND GAS WELLS DIVISION

RECEIVED

AUG 19 1976

INSPECTOR'S WELL REPORT

Permit No. Rit-308-DD

Oil or Gas Well _____
(KIND)

Company	CASING AND TUBING	USED IN DRILLING	LEFT IN WELL	PACKERS
<u>Jones Farm & Gas Co</u>	Size			Kind of Packer
Address _____	16			
Farm <u>Ida Jones Heirs</u>	13			Size of
Well No. <u>1</u>	10			
District <u>Murphy</u> County <u>Ritchie</u>	8 1/4			Depth set
Drilling commenced <u>7-25-76</u>	6 5/8		<u>1718</u>	<u>Com 75 Bgr</u>
Drilling completed <u>8-9-76</u> Total depth <u>1986</u>	5 3/16	<u>4 1/2</u>	<u>1984</u>	<u>Hallibarted</u>
Date shot _____ Depth of shot _____	3			Perf. top
Initial open flow _____ /10ths Water in _____ Inch	2			Perf. bottom
Open flow after tubing _____ /10ths Merc. in _____ Inch	Liners Used			Perf. top
Volume _____ Cu. Ft.				Perf. bottom
Rock pressure _____ lbs. _____ hrs.	CASING CEMENTED _____ SIZE _____ No. FT. _____ Date _____			
Oil _____ bbls., 1st 24 hrs.	NAME OF SERVICE COMPANY _____			
Fresh water _____ feet _____ feet	COAL WAS ENCOUNTERED AT _____ FEET _____ INCHES			
Salt water _____ feet _____ feet	_____ FEET _____ INCHES _____ FEET _____ INCHES			
	_____ FEET _____ INCHES _____ FEET _____ INCHES			

Drillers' Names YORK

Contr - C.H. & C. Drilling Co. ~~Spudder~~ Spudder

Remarks:

Hauling Frac Water

Mayon - 1680 - 1712
Big lime - 1794 - 1854
10 JUN - 1854 - 1942
Squaw - 1944 - 1952

8-17-76

DATE

[Signature] 05/03/2024
DISTRICT WELL INSPECTOR

STATE OF WEST VIRGINIA
 DEPARTMENT OF MINES
 OIL AND GAS WELLS DIVISION
INSPECTOR'S PLUGGING REPORT

Permit No. _____

Well No. _____

COMPANY _____ ADDRESS _____

FARM _____ DISTRICT _____ COUNTY _____

Filling Material Used _____

Liner	Location	Amount	Packer	Location		
PLUGS USED AND DEPTH PLACED			BRIDGES	CASING AND TUBING		
CEMENT-THICKNESS	WOOD-SIZE	LEAD	CONSTRUCTION-LOCATION	RECOVERED	SIZE	LOST

Drillers' Names _____

Remarks: _____

_____ I hereby certify I visited the above well on this date.

DATE

DISTRICT WELL INSPECTOR
 05/03/2024



RECEIVED
 JUN 25 1985

State of West Virginia
Department of Mines
Oil and Gas Division
Charleston 25305

OIL & GAS DIVISION
DEPT. OF MINES

FINAL INSPECTION REPORT
INSPECTORS COMPLIANCE REPORT

COMPANY Jones Farm Oil & Gas Co.
212 E. Pierpoint Street
Harrisville, WVa. 26362

PERMIT NO 085-0308-DD (1976)
 FARM & WELL NO Ida Jones #1
 DIST. & COUNTY Murphy / Ritchie

RULE	DESCRIPTION	IN COMPLIANCE	
		YES	NO
23.06	Notification Prior to Starting Work	_____	_____
25.04	Prepared before Drilling to Prevent Waste	_____	_____
25.03	High-Pressure Drilling	_____	_____
16.01	Required Permits at Wellsite	_____	_____
15.03	Adequate Fresh Water Casing	_____	_____
15.02	Adequate Coal Casing	_____	_____
15.01	Adequate Production Casing	_____	_____
15.04	Adequate Cement Strenght	_____	_____
15.05	Cement Type	_____	_____
23.02	Maintained Access Roads	_____✓	_____
25.01	Necessary Equipment to Prevent Waste	_____	_____
23.04	Reclaimed Drilling Pits	_____✓	_____
23.05	No Surface or Underground Pollution	_____	_____
23.07	Requirements for Production & Gathering Pipelines	_____	_____
16.01	Well Records on Site	_____	_____
16.02	Well Records Filed	_____✓	_____
7.05	Identification Markings	_____✓	_____

I HAVE INSPECTED THE ABOVE CAPTIONED WELL AND RECOMMEND THAT IT BE RELEASED:

SIGNED Samuel M. Hersman
 DATE 6-19-85

Your well record was received and reclamation requirements approved. In accordance with Chapter 22, Article 4, Section 2, the above well will remain under bond coverage for the life of the well.

T. H. ...
 Administrator-Oil & Gas Division

TMS/chm/nw

July 1, 1985
 DATE

1.0 API well number: (If not available, leave blank. 14 digits.)	<u>47-085-2-30800</u>											
2.0 Type of determination being sought: (Use the codes found on the front of this form.)	<u>108</u> Section of NGPA Category Code											
3.0 Depth of the deepest completion location: (Only needed if sections 103 or 107 in 2.0 above.)	<u>1,954</u> feet											
4.0 Name, address and code number of applicant: (35 letters per line maximum. If code number not available, leave blank.)	<u>Jones Farm Oil & Gas Company</u> <u>009849</u> Seller Code Name <u>212 E. Pierpoint Street</u> Street <u>Harrisville</u> <u>WV.</u> <u>26362</u> City State Zip Code											
5.0 Location of this well: [Complete (a) or (b).] (a) For onshore wells (35 letters maximum for field name.)	<u>Murphy District</u> Field Name <u>Ritchie</u> <u>WV.</u> County State											
(b) For OCS wells:	<u>WV/AN</u> <u>WV/AN</u> Area Name Block Number Date of Lease: _____ Mo. Day Yr. <u>WV/AN</u> OCS Lease Number											
(c) Name and identification number of this well: (35 letters and digits maximum.)	<u>Jones Farm Oil & Gas Company, Well No. 1</u>											
(d) If code 4 or 5 in 2.0 above, name of the reservoir (35 letters maximum.)	<u>WV/AN</u>											
6.0 (a) Name and code number of the purchaser: (35 letters and digits maximum. If code number not available, leave blank.)	<u>Consolidated Gas Supply Corporation</u> <u>004228</u> Name Buyer Code											
(b) Date of the contract:	<u>1 2 3 1 7 6</u> Mo. Day Yr.											
(c) Estimated annual production:	<u>4,500</u> MMcf.											
7.0 Contract price: (As of filing date. Complete to 3 decimal places.)	<table border="1" style="width:100%; border-collapse: collapse;"> <tr> <td style="width:25%; padding: 2px;">(a) Base Price (\$/MMBTU)</td> <td style="width:25%; padding: 2px;">(b) Tax</td> <td style="width:25%; padding: 2px;">(c) All Other Prices [Indicate (+) or (-).]</td> <td style="width:25%; padding: 2px;">(d) Total of (a), (b) and (c)</td> </tr> <tr> <td style="text-align:center;"><u>2.264</u></td> <td style="text-align:center;"><u>-.195</u></td> <td style="text-align:center;"><u>-.001</u></td> <td style="text-align:center;"><u>2.460</u></td> </tr> </table>	(a) Base Price (\$/MMBTU)	(b) Tax	(c) All Other Prices [Indicate (+) or (-).]	(d) Total of (a), (b) and (c)	<u>2.264</u>	<u>-.195</u>	<u>-.001</u>	<u>2.460</u>			
(a) Base Price (\$/MMBTU)	(b) Tax	(c) All Other Prices [Indicate (+) or (-).]	(d) Total of (a), (b) and (c)									
<u>2.264</u>	<u>-.195</u>	<u>-.001</u>	<u>2.460</u>									
8.0 Maximum lawful rate: (As of filing date. Complete to 3 decimal places.)	<table border="1" style="width:100%; border-collapse: collapse;"> <tr> <td style="width:25%; padding: 2px;">(a) Base Price (\$/MMBTU)</td> <td style="width:25%; padding: 2px;">(b) Tax</td> <td style="width:25%; padding: 2px;">(c) All Other Prices [Indicate (+) or (-).]</td> <td style="width:25%; padding: 2px;">(d) Total of (a), (b) and (c)</td> </tr> <tr> <td style="text-align:center;"><u>2.264</u></td> <td style="text-align:center;"><u>-.195</u></td> <td style="text-align:center;"><u>-.001</u></td> <td style="text-align:center;"><u>2.460</u></td> </tr> </table>	(a) Base Price (\$/MMBTU)	(b) Tax	(c) All Other Prices [Indicate (+) or (-).]	(d) Total of (a), (b) and (c)	<u>2.264</u>	<u>-.195</u>	<u>-.001</u>	<u>2.460</u>			
(a) Base Price (\$/MMBTU)	(b) Tax	(c) All Other Prices [Indicate (+) or (-).]	(d) Total of (a), (b) and (c)									
<u>2.264</u>	<u>-.195</u>	<u>-.001</u>	<u>2.460</u>									
9.0 Person responsible for this application:	<table style="width:100%;"> <tr> <td style="width:50%; padding: 2px;"> <table border="1" style="width:100%; border-collapse: collapse;"> <tr> <td style="padding: 2px;">Agency Use Only</td> </tr> <tr> <td style="padding: 2px;">Date Received by Juris. Agency FEB 28 1979</td> </tr> <tr> <td style="padding: 2px;">Date Received by FERC</td> </tr> </table> </td> <td style="width:50%; padding: 2px;"> <table style="width:100%;"> <tr> <td style="width:50%; padding: 2px;"><u>Walter C. Crane</u> Name</td> <td style="width:50%; padding: 2px;"><u>Agent</u> Title</td> </tr> <tr> <td colspan="2" style="text-align:center; padding: 2px;"></td> </tr> <tr> <td style="padding: 2px;"><u>February 13, 1979</u> Date Application is Completed</td> <td style="padding: 2px;"><u>304-642-2289</u> Phone Number</td> </tr> </table> </td> </tr> </table>	<table border="1" style="width:100%; border-collapse: collapse;"> <tr> <td style="padding: 2px;">Agency Use Only</td> </tr> <tr> <td style="padding: 2px;">Date Received by Juris. Agency FEB 28 1979</td> </tr> <tr> <td style="padding: 2px;">Date Received by FERC</td> </tr> </table>	Agency Use Only	Date Received by Juris. Agency FEB 28 1979	Date Received by FERC	<table style="width:100%;"> <tr> <td style="width:50%; padding: 2px;"><u>Walter C. Crane</u> Name</td> <td style="width:50%; padding: 2px;"><u>Agent</u> Title</td> </tr> <tr> <td colspan="2" style="text-align:center; padding: 2px;"></td> </tr> <tr> <td style="padding: 2px;"><u>February 13, 1979</u> Date Application is Completed</td> <td style="padding: 2px;"><u>304-642-2289</u> Phone Number</td> </tr> </table>	<u>Walter C. Crane</u> Name	<u>Agent</u> Title			<u>February 13, 1979</u> Date Application is Completed	<u>304-642-2289</u> Phone Number
<table border="1" style="width:100%; border-collapse: collapse;"> <tr> <td style="padding: 2px;">Agency Use Only</td> </tr> <tr> <td style="padding: 2px;">Date Received by Juris. Agency FEB 28 1979</td> </tr> <tr> <td style="padding: 2px;">Date Received by FERC</td> </tr> </table>	Agency Use Only	Date Received by Juris. Agency FEB 28 1979	Date Received by FERC	<table style="width:100%;"> <tr> <td style="width:50%; padding: 2px;"><u>Walter C. Crane</u> Name</td> <td style="width:50%; padding: 2px;"><u>Agent</u> Title</td> </tr> <tr> <td colspan="2" style="text-align:center; padding: 2px;"></td> </tr> <tr> <td style="padding: 2px;"><u>February 13, 1979</u> Date Application is Completed</td> <td style="padding: 2px;"><u>304-642-2289</u> Phone Number</td> </tr> </table>	<u>Walter C. Crane</u> Name	<u>Agent</u> Title			<u>February 13, 1979</u> Date Application is Completed	<u>304-642-2289</u> Phone Number		
Agency Use Only												
Date Received by Juris. Agency FEB 28 1979												
Date Received by FERC												
<u>Walter C. Crane</u> Name	<u>Agent</u> Title											
<u>February 13, 1979</u> Date Application is Completed	<u>304-642-2289</u> Phone Number											

05/03/2024

WELL DETERMINATION REPORT

OCT 26 1979

PARTICIPANTS:

DATE:

BUYER-SELLER CODE

WELL OPERATOR:

Jones Farm Oil & Gas Company

009849

FIRST PURCHASER:

Consolidated Gas Supply Corporation

004228

OTHER:

Qualifies as Section 108 stipper well.
Robert [Signature]

W. Va. Department of Mines, Oil & Gas Division

WELL DETERMINATION FILE NUMBER

79-28-104-085-0308

Use Above File Number on all Communications
Relating to Determination of this Well

CHECK EACH ITEM AS COMPLETE OR NOTE WHAT IS MISSING

ITEM NO.

- 1 FERC-121 Items not completed - Line No. _____
- 2 IV-1 - Agent Walter C. Crane
- 3 IV-2 - Well Permit
- 4 IV-6 - Well Plat
- 5 IV-35- Well Record Drilling Deepening
- 6 IV-36- Gas-Oil Test: Gas Only Was Oil Produced? Ratio
- 7 IV-39- Annual Production 2 years
- 8 IV-40- 90 day Production 91 Days off Line: _____
- 9 IV-48- Application for Certification. Complete?
- 10 - 17 IV Form #51 - 52 - 53 - 54 - 55 - 56 - 57 - 58. Complete Affidavit Signed
- 18 - 28 Other: Survey _____ Logs _____ Geological Charts _____ Structure Map _____
1:4000 Map _____ Well Tabulations _____ Gas Analyses _____
(5) Date Completed: NA Deepened 7-16-78
8-4-76
(5) Production Depth: 1922-37
(5) Production Formation: Injun
(5) Initial Potential: 225 MCF
(5) Static R.P. Initially: 240#
(6) Other Gas Test: _____
(7) Avg. Daily Gas from Annual Production: 12.9 mcf (4708)
364
(8) Avg. Daily Gas from 90-day ending w/1-120 days 9.8 mcf (875)
91
(8) Line Pressure: 13# PSIG from Daily Report
(5) Oil Production: — From Completion Report —
- (10-17) Does lease inventory indicate enhanced recovery being done: NO
- (10-17) Is affidavit signed? Notarized?

05/03/2024

Does official well record with the Department confirm the submitted information? yes

Additional Information DD 1710-1954 Does computer program confirm? _____

Was Determination Objected to? _____ By Whom? _____

T. E. [Signature]

STATE OF WEST VIRGINIA
DEPARTMENT OF MINES, OIL AND GAS DIVISION

Date February 13 1979

Operator's Well No. 1

API Well No. 47 - 085-2 - 308DD
State County Permit

WELL CLASSIFICATION FORM

STRIPPER GAS WELL

NGPA Section 108

DESIGNATED AGENT Walter C. Crane

ADDRESS 212 E. Pierpoint St.

Harrisville, W. Va. 26362

WELL OPERATOR Jones Farm Oil & Gas Company

ADDRESS 212 E. Pierpoint St.

Harrisville, W. Va. 26362

LOCATION: Elevation 802.39'

Watershed Cain's Run

Dist Murphy County Ritchie Quad Holbrook

GAS PURCHASER Consolidated Gas Supply Corp.

ADDRESS 445 West Main Street

Clarksburg, W. Va. 26301

Gas Purchase Contract No. 3869

Meter Chart Code 3710

Date of Contract Dec. 31, 1976

* * * * *

Provide a complete inventory of the lease and production equipment used for the well for the previous 24 months or, if less than 24 months, the period the well has been in production. Include a complete list of equipment or processes used in connection with recognized enhanced recovery techniques during completion or production. (Attach separate sheets, if necessary)

Casing, well head, separator, line pipe, connections, pump jack, tank.

List all records reasonably available to you which contain information relevant to a determination of eligibility (including production records, B&C Tax Records and royalty payment records) and indicate the location of such records:

Production records

Royalty payment records

All records at 212 E. Pierpoint St., Harrisville, W. Va. 26362

Date February 13, 1979

Operator's Well No. 1

API Well No. 47 - 085-2 - 308DD
State County Permit

STATE APPLICATION FOR WELL CLASSIFICATION

Previous File No. (If Applicable)

WELL OPERATOR Jones Farm Oil & Gas Company

DESIGNATED AGENT Walter C. Crane

ADDRESS 212 E. Pierpoint St.
Harrisville, W. Va. 26362

ADDRESS 212 E. Pierpoint St.
Harrisville, W. Va. 26362

Gas Purchase Contract No. 3869 and Date Dec. 31, 1976
(Month, day and year)

Meter Chart Code 3710

Name of First Purchaser Consolidated Gas Supply Corporation
445 West Main Street
(Street or P. O. Box)
Clark sburg WV 26301
(City) (State) (Zip Code)

FERC Seller Code 119849

FERC Buyer Code 004228

TYPE OF DETERMINATION BEING SOUGHT:

- (1) Initial determination (See FERC Form 121.) Section of NGPA 108 Category Code
- (2) Determination that increased production is the result of enhanced recovery technology.
- (3) Determination of a seasonally affected well.

Walter C. Crane Agent
Name (Print) Title
Signature
212 E. Pierpoint St.
Street or P. O. Box
Harrisville WV 26362
City State (Zip Code)
804 643-2229
Area Phone Number
Code

(Certificate of Proof of Service to Purchaser)

Certified mail, return receipt

(All of the above to be completed by the Operator/Applicant)

(To be completed by Jurisdictional Agency. Executed copy to be returned to Operator/Applicant and purchaser, if known).

The Department of Mines has received a request for certification of the above described well as meeting the requirements of Section 108 under the Natural Gas Policy Act of 1978. (NGPA). or for determination that increased production is the result of enhanced recovery technology under Section 108 of (NGPA); or for determination of a seasonally affected well under Section 108 of (NGPA).

All interested parties are hereby notified that on the _____ day of _____, 19____, at the office of the Oil and Gas Division in Charleston, West Virginia, or as soon thereafter as it may be heard, there will be a public hearing, if requested, or if objection is filed.

This Application is assigned File No. _____

Initial review of information submitted indicates the well is, is not entitled to certification as claimed under the Natural Gas Policy Act (NGPA). A review of this evidence and any additional evidence will be made at the time appointed for a public hearing or as soon thereafter as the matter may be heard.

Unless objections are timely filed or a request for a hearing is made within fifteen (15) days, a hearing will not be held except on ex parte motion of the department and the matter will go to determination.

WEST VIRGINIA DEPARTMENT OF MINES

Robert R. [Signature]

Director

FEB 28 1979

Date received by
Jurisdictional Agency

By _____
Title _____

05/03/2024

Describe the search made of any records listed above:

Checked ledger & individual files

Are you aware of any other information which would tend to be inconsistent with the information specified above? Yes ___ No X. If yes, indicate the type and source of the information.

AFFIDAVIT

I, Walter C. Crane, having been first sworn according to law, state that I have caused to be made a diligent search of those records hereinbefore indicated in the manner herein described, that the information contained in this document is true and accurate and that on the basis of the records and examinations hereinbefore described, and to the best of my information, knowledge and belief, the well for which this certification is sought qualifies as a stripper well.

Walter C. Crane

STATE OF WEST VIRGINIA,
COUNTY OF Ritchie, TO WIT:

I, Jerry M. Stonestreet, a Notary Public in and for the state and county aforesaid, do certify that Walter C. Crane, whose name is signed to the writing above, bearing date the 26th day of February, 1979, has acknowledged the same before me, in my county aforesaid.

Given under my hand and official seal this 26th day of February, 1979.
My term of office expires on the 6th day of July, 1985

Jerry M. Stonestreet
Notary Public

05/03/2024

[NOTARIAL SEAL]

STATE OF WEST VIRGINIA
 DEPARTMENT - MINES
 DIVISION - OIL AND GAS
 Jones Farm Oil & Gas Company

ANNUAL REPORT OF MONTHLY PRODUCTION-1977
 GAS VOLUMES IN MFC @ 14.73
 OIL IN BARRELS @ 60 DEGREES
 ID : 18

REPORT NO. CCA101P1 PG 00002
 CURRENT DATE - 12/19/78
 REPORT DATE - 12/19/78

47-085-2-308DD
 API FARM : Floyd Hodge

COUNTY: Ritchie AVG. FLOW PRESSURE 10

GAS MFC	OIL BBL	DAYS ONLINE	SHUT-IN PRESSURE				GAS	T O BALS			
			J-	F-	M-	A-					
			1,379	1,602	1,056	880	1,035	617	575	665	7,809
			32	35	28	28	37	26	28	35	

05/03/2024

STATE OF WEST VIRGINIA
 DEPARTMENT - MINES
 DIVISION - OIL AND GAS

Jones Farm Oil & Gas Company

AP# 17-085-2-308DD
 FARM : Floyd Hodge

ANNUAL REPORT OF MONTHLY PRODUCTION-1978
 GAS VOLUMES IN MFC @ 14.73
 OIL IN BARRELS @ 60 DEGREES
 ID : 18

REPORT NO. CCA101P1 PG 00002
 CURRENT DATE - 12/19/78
 REPORT DATE - 12/19/78

	COUNTY: Ritchie AVG. FLOW PRESSURE 13												SHUT-IN PRESSURE		GAS		OIL	
	J-	F-	M-	A-	M-	J-	J-	A-	S-	0-	N-	D-	TOTAL					
GAS MFC	558	315	1511	529	157	511	323	217	310	317	269	388	1115					
OIL BBL	J-	F-	M-	A-	M-	J-	J-	A-	S-	0-	N-	D-	1115					
DAYS ONLINE	31	22	32	31	30	36	25	32	31	31	25	35						

05/03/2024

THIS ASSIGNMENT, made this 30th day of January, 1975, by and between W. B. WRIGHT, party of the first part, and C. W. DAWSON, WALTER C. CRANE, and GENEVIEVE S. SUMMERS, parties of the second part.

WITNESSETH: That for and in consideration of the sum of Five Dollars (\$5.00) and other valuable consideration, the receipt and sufficiency whereof by the party of the first part is hereby acknowledged, the said party of the first part does hereby sell, assign, transfer and convey unto the said parties of the second part, with warranty of marketable title, free and clear of liens and encumbrances, the aggregate undivided twenty-nine thirty-seconds (29/32) interest in and to that certain lease for oil and gas developmental purposes known as the Ida Jones Lease, made by and between S. A. Smith, et al, to S. M. Summers and G. L. Conrad, dated August 13, 1934, and of record in the office of the Clerk of the County Court of Ritchie County, West Virginia, in Lease Book No. 63, at page 156, to which reference is here made, embracing 17 acres on the waters of Cains Run, Murphy District, Ritchie County, West Virginia; and a like interest in and to the leasehold estate thereby created, and in and to all oil and gas wells drilled under said lease in the land therein described, and in and to all oil field equipment within and in anywise connected with, or as an appurtenance to, any such well or wells, and owned by the party of the first part herein.

The aforesaid 29/32 interest was acquired by the said W. B. Wright by assignments, as follows:

3/32 interest by Bessie Beall Estate, Worth C. Beall, Atty., by assignment dated May 25, 1971, of record in said County Clerk's office in Lease Book No. 119, at page 148.

RECEIVED
JUN 1 1976
OIL & GAS DIVISION
DEPT. OF MINES

05/03/2024

This assignment is made, delivered and accepted, subject to all the terms, conditions, and stipulations contained in said lease.

WITNESS the following signature as of the day and year first above written.

W. B. Wright

W. B. Wright

STATE OF WEST VIRGINIA,
COUNTY OF RITCHIE, TO-WIT:

I, Thomas J. Davis, Jr., a Notary Public in and for said County and State, do certify that W. B. Wright, whose name is signed to the writing above bearing date the 30th day of January, 1975, has this day acknowledged the same before me in my said County.

Given under my hand this 31st day of January, 1975.

Thomas J. Davis, Jr.

Notary Public

My commission expires:
August 14, 1983.

THIS INSTRUMENT WAS PREPARED BY
THOMAS J. DAVIS, JR.

STATE OF WEST VIRGINIA,

(Form CC No. 1)

Ritchie County Court Clerk's Office, August 6th, 1975

The foregoing writing, with the certificate of acknowledgment thereto, was this day admitted to record in said office.

Teste: *Linda B. Mage*, Clerk

Hayward Summers
301 W. Main
Harrisville, W. Va.

M. B. WRIGHT,

TO I ASSIGNMENT

C. W. DAWSON,
WALTER C. CRANE, and
GENEVIEVE S. SUMMERS.

January 30, 1975

Filed and admitted to record in the office
of the Clerk of the County Court of Ritchie
County, W. Va. AUG. 7. 6. 1975
19. at o'clock M
Recorded in
Book No. 119 Page 151
Enter
Sparks & Mabel
Clerk

THOMAS J. DAVIS, JR.

ATTORNEY AT LAW

106 NORTH SPRING STREET
HARRISVILLE, W. VA. 25922

05/03/2024



E1

SEND ALL REMITTANCES TO
P. O. DRAWER 1431
DUNCAN, OKLAHOMA 73533

PAGE 1 OF

1 PAGES

INVOICE
NO. 796782

A DIVISION OF HALLIBURTON COMPANY
FORM 1906 R

196388 NA

WELL NO. AND FARM #1 JONES OIL & GAS		COUNTY Muskogee	STATE W. Va.	DATE 8-14-76
OWNER WALTER C. CRANE		CONTRACTOR C.H. & C. Drill. Co.		DUNCAN USE ONLY
CHARGE TO WALTER C. CRANE		DELIVERED TO		LOCATION 1 Wagon
ADDRESS 26362 1/2 Walter Crane, Harrisville, W. Va.		SHIPPED VIA		LOCATION 2
WALTER C CRANE 211 EAST PEIRPOINT ST HARRISVILLE, W VA 26362		CUST. INV. REQ. ORIG. & 196388 2	REQUISITION	LOCATION 3
		<input type="checkbox"/> 1 <input type="checkbox"/> 2 <input type="checkbox"/> 3 <input type="checkbox"/> 4	ORDER NO.	BULK MATERIAL DELIVERY TICKET NO. B-333902
		TOTAL ACID - 30 DAYS		WELL TYPE Gel. Dev.
TERMS: NET		DUE BY THE 20TH OF FOLLOWING MONTH. INTEREST CHARGED AFTER 60 DAYS FROM DATE OF INVOICE.		
		TYPE AND PURPOSE OF JOB Pump 2022 1/2 Co.		

PRICE REFERENCE	SECONDARY REF. OR PART NO.	CODE L D	DESCRIPTION	UNITS 1		UNITS 2		UNIT PRICE	AMOUNT
				QTY.	MEAS.	QTY.	MEAS.		
001-016			Pumpout Charge	2022	ST.			3.20	642.00
030-015			5" Top Plug	1	PL	1/2			14.20
000-114			Molding on Pump Jack	60	Wt.			1.10	66.00
502-043			Standard Bulk Cement	20	Sks			2.90	58.00
506-105			192 4"	20	Sks			1.17	23.40
506-171			15% Halliburton Gel Mixed 2% oil/40 cut.						N/A
509-968			5% mixed 10% who card.	2	Sks			4.10	8.20
509-554			Halliburton Gel NOT mixed	5	Sks			3.70	18.50
508-440			Lime	3	Sks			3.00	9.00
RECEIVED									
SEP 28 1976									
OIL & GAS DIVISION									
SERVICE CHARGE ON MATERIALS RETURNED									
500-207			SERVICE CHARGE	43	CU. FT.			5.1	21.51
500-206			TOTAL WEIGHT 3,617	60	LOADED MILES	108.54		.31	110.14

WAS JOB SATISFACTORILY COMPLETED?		TAX REFERENCES		SUB TOTAL		903.98
WAS OPERATION OF EQUIPMENT SATISFACTORY?				NO TAX		
WAS PERFORMANCE OF PERSONNEL SATISFACTORY?				TAX		
James J. ...		LARRY B. BUNCH		TOTAL		903.98
Customer or His Agent		Halliburton Operator				

05/03/2024

En
Berea, W. Va.
Jan. 17, 1935

Department of Mines
Charleston, W. Va.

Dear Sir,

Please register us as well operators.

S. M. Summers & G. L. Conrad.

Yours,

S. M. Summers
G. L. Conrad

JAN 19 1935

05/03/2024

1893

133
January 19, 1935

Ida V. Jones Heirs
Freed, W. Va.

Gentlemen:

A notice of a proposed location of oil or gas well No. 1 on the Ida V. Jones Heirs Farm, Union District, Ritchie County, has been received from S. M. Summers and G. L. Conard, Borea, West Virginia. A copy of this notice with an attached map should have been mailed you by the well operator.

If, from the location of the above proposed well, it is apparent that your interests are not properly protected, you should file your objection on or before January 29, 1935.

Very truly yours,

Chief of Department of Mines.

NPR:g

05/03/2024

24
January 29, 1935

S. M. Summers & G. L. Conard
Berea, W. Va.

Gentlemen:

Your notice of proposed well location No. 1 on the Ida V. Jones Heirs Farm was received January 19, 1935.

No objections have been filed in the ten-day period subsequent to our receipt of your notice. Drilling permit is hereby issued and enclosed.

Just as soon as the well is completed, please fill out the enclosed blanks and return same to this office in duplicate.

Very truly yours,

Chief of Department of Mines.

NPR:g

encl

05/03/2024

ES

RECEIVED

JUN 1 1976

OIL & GAS DIVISION
DEPT. OF MINES

Harrisville, W. Va. 26362
May 27, 1976

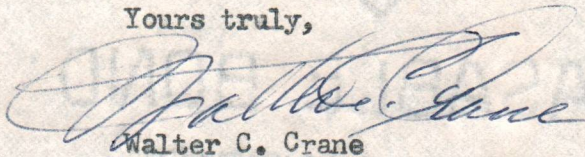
Mr. Robert Dodd,
State of West Virginia
Department of Mines
Charleston, W. Va. 25305

Re: Jones Farm Oil & Gas Co.

Dear Mr. Dodd:

Enclosed please find copies of assignments regarding
above mentioned lease.

Yours truly,



Walter C. Crane

WCC/vcc
Enc.

05/03/2024

RECEIVED

JUN 1 1976

DEPT. OF MINES
CHAS. GARDNER BLDG.

Charlottesville, Va. 22902
May 27, 1976

Mr. Robert Dodd,
State of West Virginia
Department of Mines
Charleston, W. Va. 25301

Re: Jones Lamin Oil & Gas Co.

Dear Mr. Dodd:

Enclosed please find copies of amendments regarding
above mentioned letter.

Yours truly,

ERASABLE BOND
COTTON CONTENT

WCC/oc
Enc.

E6

C. H. C. DRILLING, INC.

212 E. PIERPOINT STREET
HARRISVILLE, W. VA. 26362

May 21, 1976

RECEIVED

MAY 24 1976

OIL & GAS DIVISION
DEPT. OF MINES

304 - 643-2229

State of West Virginia,
Department of Mines,
Charleston, W. Va. 25305


Gentlemen:

Please find enclosed the following:

Bond Form OG-23-Rev.- 1971 - Bond for single oil and gas well
5 copies oil and gas well permit application

If papers are in order, please issue a permit to deepen well
on Ida E. Jones Heirs lease.

Yours truly,


Walter C. Crane

WCC/vcc
Enc.

No Assignment

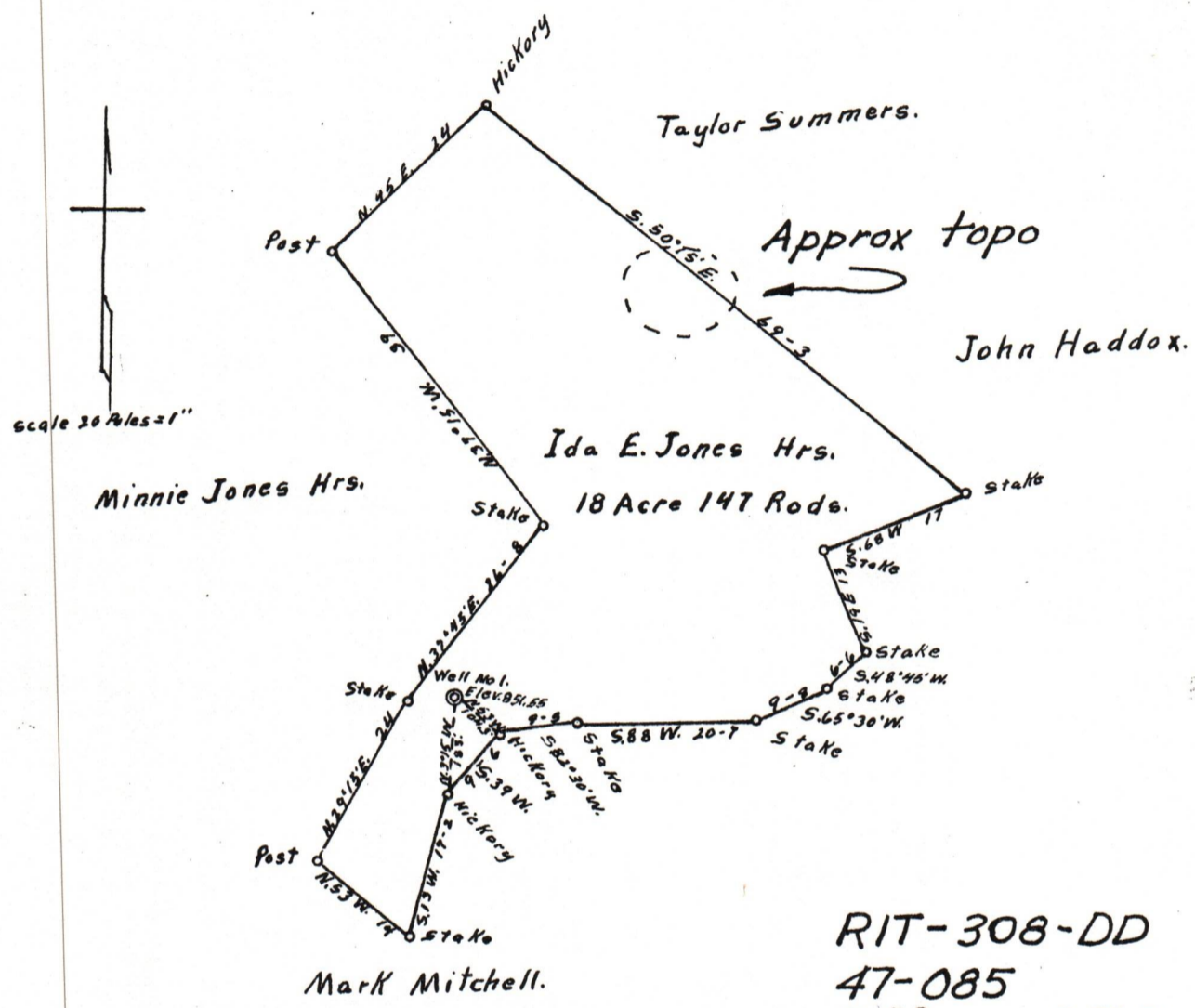
*Called. they will get something in
(It is the same outfit. Inventors.*

05/03/2024

39° 10'

80° 55'

Plat of the Proposed Location of Well No. 1 of the S.M. Summers of Berea W. Va. on the Ida E. Jones Farm, consisting of 18 Acre 147 Rods Located in ~~Union~~ District Ritchie County, Murphy



RIT-308-DD
47-085
Drill Deeper 5-25-76

Engineers Certificate.

I, the undersigned, hereby certify that this Map is correct and show all the information to the best of my knowledge and belief, required by the oil and gas section of the Mining Laws of West Virginia.

A.K. Westfall
Engineer

Acknowledged before me a Notary Public this 13th day of January 1935.

My commission expires on the 3rd day of February, 1936.

D. G. McCoy 05/03/2024

JAN 19 1935