

NOTICE OF PROPOSED LOCATION OF OIL AND GAS WELL
(REQUIRED BY SECTION 2, CHAPTER 86, ACTS 1929)
WEST VIRGINIA DEPARTMENT OF MINES
OIL AND GAS SECTION

Rit-312

To THE DEPARTMENT OF MINES,
Charleston, W. Va.

None
COAL OPERATOR OR COAL OWNER

Union Oil & Gas Co.
NAME OF WELL OPERATOR

None
ADDRESS

Box 533, Parkersburg, W. Va.
COMPLETE ADDRESS

None
COAL OPERATOR OR COAL OWNER

8 / 6th, 193.6
PROPOSED LOCATION

None
ADDRESS

Grant District

None
COAL OPERATOR OR COAL OWNER

Ritchie County

None
ADDRESS

Well No. 1,

Thomas W. Murray Farm

GENTLEMEN :

The undersigned well operator is entitled to drill upon the above named farm or tract of land for oil and gas, having fee title thereto, (or as the case may be) under grant or lease dated the 11th, day of October, 1935, made by Thomas W. Murray, to Union Oil & Gas Co., and recorded on the 30th day of July, 1936, in the office of the County Clerk for said County in

Book 65, page 215

The enclosed plat was prepared by a competent engineer and shows the proposed location of a well to be drilled for oil and gas by the undersigned well operator on the farm and in the Magisterial District and County above named, determined by survey and courses and distances from two permanent points, or land marks.

The undersigned well operator is informed and believes there are no coal operators operating beds of coal beneath said farm or tract of land on which said well is located, or within 500 feet of the boundaries of the same, who have mapped their workings and filed their maps as required by law, excepting the coal operators or coal owners (if any) above named as addressees.

The above named coal operators or coal owners (if any) are notified that any objections they may desire to make to such proposed location, or which they are required to make by Section 3 of said Act, if the drilling of a well at said proposed location will cause a dangerous condition in or about their respective coal mines, must be received by, or filed with the Department of Mines within ten* days from the receipt of a copy of this notice and accompanying plat by said Department. Said coal operators are further notified that forms for use in making such objections will be furnished to them by the Department of Mines promptly on request and that all such objections must set forth as definitely as is reasonably possible the ground or grounds on which such objections are based and indicate the direction and distance the proposed location should be moved to overcome same.

(The next paragraph is to be completed only in Department's copy.)

Copies of this notice and the enclosed plat were mailed by registered mail, or delivered to the above

named coal operators or coal owners at their above shown respective address day before, or on the same day with the mailing or delivery of this copy to the Department of Mines at Charleston, West Virginia.

Very truly yours,

Union Oil & Gas Co.
Archie E. Rice, Pres.
S.A. Foggin, Sec.
1501-Spring Street,
or Box 533,
Parkersburg, W. Va.

Address of Well Operator }

STATE



*Section 3 If no such objections be filed, or be found by the department of mines, within said period of ten days from the receipt of said notice and plat by the department of mines, to said proposed location, the department shall forthwith issue to the well operator a drilling permit reciting the filing of such plat, that no objections have been made by the coal operators to the location, or found thereto by the department, and that the same is approved and the well operator authorized to proceed to drill at said location.

312

NOTICE OF PROPOSED LOCATION OF OIL AND GAS WELL
(REQUIRE BY SECTION 3, CHAPTER 20, ACT 1935)
 WEST VIRGINIA DEPARTMENT OF MINES
 OIL AND GAS SECTION

To The Department of Mines,
 Charleston, W. Va.

NAME OF WELL OPERATOR: Union Oil & Gas Co.
 COAL OPERATOR OR COAL OWNER: _____
 COMPLETE ADDRESS: Box 253, Parkersburg, W. Va.
 ADDRESS: _____
 PROPOSED LOCATION: _____
 COAL OPERATOR OR COAL OWNER: _____
 DISTRICT: _____
 ADDRESS: _____
 COUNTY: Putnam
 COAL OPERATOR OR COAL OWNER: _____
 WELL NO.: _____
 ADDRESS: _____
 TOWN: _____

GENTLEMEN:
 The undersigned well operator is entitled to drill upon the above named farm or tract of land for oil and gas having fee title thereto, (or as the case may be) under grant or lease dated the 15th day of October, 1935, made by James W. Murray to Union Oil & Gas Co. and recorded on the 15th day of July, 1935, in the office of the County Clerk for said County in _____ page _____

The enclosed plat was prepared by a competent engineer and shows the proposed location of a well to be drilled for oil and gas by the undersigned well operator on the farm and in the Mineral District and County above named, determined by survey and courses and distances from two permanent points or land marks.
 The undersigned well operator is informed and believes there are no coal operators operating beds of coal beneath said farm or tract of land on which said well is located, or within 500 feet of the boundary of the same, who have mapped their workings and filed their maps as required by law, excepting the coal operators or coal owners (if any) above named as addressees.
 The above named coal operators or coal owners (if any) are notified that any objections they may desire to make to such proposed location, or which they are required to make by Section 3 of said Act, if the drilling of a well at said proposed location will cause a dangerous condition in or about their respective coal mines, must be received by, or filed with the Department of Mines within ten days from the receipt of a copy of this notice and accompanying plat by said Department. Said coal operators and owners are notified that forms for use in making such objections will be furnished free of charge by the Department of Mines promptly on request and that all such objections must be accompanied by a sworn statement as to the grounds or grounds on which such objections are based and indicate the direction and distance the proposed location should be moved to overcome same.
 (The next paragraph is to be completed only in Department's copy.)
 Copies of this notice and the enclosed plat were mailed by registered mail, or delivered to the above named coal operators or coal owners at their above shown respective addresses _____ day _____ before _____ on the same day with the mailing or delivery of this copy to the Department of Mines at Charleston, West Virginia.

Very truly yours,

 WELL OPERATOR
 ATTEST: _____
 DEPARTMENT OF MINES
 CITY OR TOWN: _____
 STATE: _____
 Well Operator of _____
 Address _____



Section 3. If no such objections be filed, or be found by the Department of Mines, within said period of ten days from the receipt of said notice and plat by the Department of Mines, the Department shall forthwith issue to the well operator a drilling permit, limiting the time of such plat and no objections have been made by the coal operators or land owners to the location, or found therein by the Department, and that the same is approved and the well operator authorized to proceed to drill at said location.

NOTICE OF PROPOSED LOCATION OF OIL AND GAS WELL
(REQUIRED BY SECTION 2, CHAPTER 36, ACTS 1929)
WEST VIRGINIA DEPARTMENT OF MINES
OIL AND GAS SECTION

To THE DEPARTMENT OF MINES,
Charleston, W. Va.

Thomas W. Murray, owner
COAL OPERATOR OR COAL OWNER

Parkersburg, W. VA.
ADDRESS

COAL OPERATOR OR COAL OWNER

ADDRESS

COAL OPERATOR OR COAL OWNER

ADDRESS

J. K. Mahone

NAME OF WELL OPERATOR
#615 Ervin Ave. Vienna,
Parkersburg, W. Va.

COMPLETE ADDRESS

February 4 1935

PROPOSED LOCATION

Grant District

Ritchie County

Well No. 1

Thomas W. Murray Farm

GENTLEMEN:

The undersigned well operator is entitled to drill upon the above named farm or tract of land for oil and gas, having fee title thereto, (or as the case may be) under grant or lease dated.....

30th day of April, 1934, made by Thomas W. & Margaret Murray, to

J. K. Mahone, and recorded on the 5th day

of ~~not of record~~ Feb. 1935, in the office of the County Clerk for said County in

Book 63, page 204.

The enclosed plat was prepared by a competent engineer and shows the proposed location of a well to be drilled for oil and gas by the undersigned well operator on the farm and in the Magisterial District and County above named, determined by survey and courses and distances from two permanent points, or land marks.

The undersigned well operator is informed and believes there are no coal operators operating beds of coal beneath said farm or tract of land on which said well is located, or within 500 feet of the boundaries of the same, who have mapped their workings and filed their maps as required by law, excepting the coal operators or coal owners (if any) above named as addressees.

The above named coal operators or coal owners (if any) are notified that any objections they may desire to make to such proposed location, or which they are required to make by Section 3 of said Act, if the drilling of a well at said proposed location will cause a dangerous condition in or about their respective coal mines, must be received by, or filed with the Department of Mines within ten* days from the receipt of a copy of this notice and accompanying plat by said Department. Said coal operators are further notified that forms for use in making such objections will be furnished to them by the Department of Mines promptly on request and that all such objections must set forth as definitely as is reasonably possible the ground or grounds on which such objections are based and indicate the direction and distance the proposed location should be moved to overcome same.

(The next paragraph is to be completed only in Department's copy.)

Copies of this notice and the enclosed plat were mailed by registered mail, or delivered to the above

named coal operators or coal owners at their above shown respective address.....day.... before, or on the same day with the mailing or delivery of this copy to the Department of Mines at Charleston, West Virginia.

Very truly yours,

J. K. Mahone
WELL OPERATOR

#615 Ervin Ave. Vienna

STREET

Parkersburg

CITY OR TOWN

W. VA.

STATE

Address
of
Well Operator }

*Section 3 If no such objections be filed, or be found by the department of mines, within said period of ten days from the receipt of said notice and plat by the department of mines, to said proposed location, the department shall forthwith issue to the well operator a drilling permit reciting the filing of such plat, that no objections have been made by the coal operators to the location, or found thereto by the department, and that the same is approved and the well operator authorized to proceed to drill at said location.

312
FEB 6 - 1935
RIT-312

Lease Info.

Parkersburg, W.Va., 8 / 6th, - 1936,

Hon. N.P. Rhinehart,
Chief Dept. of Mines,
Charleston, West Va.,
Dear Sir:

This being the same lease and location where application was made Feb. 6th, 1935, and granted Feb. 26th 1935 to J.K. Mahone, on permit #312, to drill well #1, on Thomas W. Murray farm, Grant District, Ritchie County, West Virginia.

Whereas, the said J.K. Mahone did take and contribute to his own use approximate \$4000.00 of the stock holders money and only drilled to approximate 90 feet depth, he had run out of funds to drill further,

We notified the the Securities Commission and was further advised by them, so then J.K. Mahone was forced to surrender his lease and sign over to the Union Oil & Gas Co., a Mining Partnership which was made up of the stock holders that were defrauded by the said J.K. Mahone, all his interest in the drilling machine and other chattels, that we will be able to complete said well.

We have taken up a new lease under the name as aforesaid, from Mr. Thomas W. Murray, and as you already have a Plat which was prepared by a competent engineer which shows the proposed location of well to be completed by the undersigned well operator on the farm and in the Magisterial District, and County above named, determined by survey and course and distances from two permanent points, or land marks.

We therefore did not think it advisable to go to the expense of making another survey for the same location and completion of the same well, in which was started and not completed by one J.K. Mahone;

Very truly yours,

Union Oil & Gas Co.,

Box 533.

S. A. Foggins, Sec.

1938 - 1939

Hon. W.E. Rinehart
Chief Dept. of Mines
Charleston, West Va.
Dear Sir:

This being the same lease and location where application was made Feb. 23rd, 1938, and granted Feb. 23rd 1938 to J.L. Johnson, on permit 2312, to drill well #1, on Thomas W. Murray land, Grant District, Ritchie County, West Virginia.

Heretofore, the said J.L. Johnson did take and contribute to his own use approximately \$1000.00 of the stockholders money and only drilled to approximate 90 feet depth, he had run out of funds to drill further.

I notified the the securities commission and was further advised by them, so that J.L. Johnson was forced to surrender his lease and give over to the Union Oil & Gas Co., a mining partnership which was made up of the stockholders that were obtained by the said J.L. Johnson, and his interest in the drilling machine and other chattels, that it will be sold to complete said well.

We have taken up a new lease under the name as above said, from Mr. Thomas W. Murray, and he has already have a flat which was prepared by a competent engineer which shows the proposed location of well to be completed by the mineral well well operator on the land and in the legal district, and hereby above named, determined by survey and course and distances from two permanent points, or land marks.

We therefore did not think it advisable to go to the expense of making another survey for the same location and completion of the same well, in which was started and not completed by one J.L. Johnson.

Very truly yours,

Union Oil & Gas Co.



STATE OF WEST VIRGINIA
DEPARTMENT OF MINES
OIL AND GAS DIVISION

WELL RECORD

Permit No. RIT-312 P

Oil or Gas Well _____
(KIND)


Company Piersol, Smith, Feick & Coss
Address Walker, rt, 2 W. VA
Farm Thomas, W, Murray Acres 24
Location (waters) Hurshers, Run
Well No. 1, Elev. 760'
District Grant County Ritchie
The surface of tract is owned in fee by Thomas Murray
Parkersburg Address W. VA
Mineral rights are owned by same
Address _____
Drilling commenced June 1935
Drilling completed June 1936
Date Shot _____ From _____ To _____
With _____

Casing and Tubing	Used in Drilling	Left in Well	Packers
Size			Kind of Packer
16			
18			
10	40'	40'	Size of
8 3/4			
6 3/8	840'	840'	Depth set
5 3/16			
8			Perf. top
2	1650'	1650'	Perf. bottom
Liners Used			Perf. top
			Perf. bottom

Open Flow _____ /10ths Water in _____ Inch
_____ /10ths Merc. in _____ Inch
Volume _____ Cu. Ft.
Rock Pressure _____ lbs. _____ hrs.
Oil _____ bbls., 1st 24 hrs.
Fresh water _____ feet _____ feet
Salt water _____ feet _____ feet

CASING CEMENTED _____ SIZE _____ No. Ft. _____ Date _____
COAL WAS ENCOUNTERED AT _____ FEET _____ INCHES
_____ FEET _____ INCHES FEET _____ INCHES
_____ FEET _____ INCHES FEET _____ INCHES

Formation	Color	Hard or Soft	Top	Bottom	Oil, Gas or Water	Depth Found	Remarks
slate & shale			125'	300'			
red rock			300'	360'			
sand			360	385'			
white slate			385	460'			
red rock			460'	515'			
Pink rock			515'	555'			
red rock			555'	835'			
big dunkard			835	860'			
blue slate			860	880'			
lime			880	890'			
slate			890'	940'			
lime			940'	950'			
sand			950'	965'			
s late & shale			965'	995'			
slate & sand			995'	1610'			
keener sand			1610'	1650'			
gas			1620'	1630'			
total depth			1650'				



DEPARTMENT OF MINES AND GEOLOGICAL SURVEY
OIL AND GAS DIVISION

APPROVED Richard Smith, Fisher & Bell By E R Pinter
Date 5 15 1953
(Title)

Formation	Color	Hard or Soft	Top	Bottom	Oil Gas or Water	Depth Found	Remarks
			100	800			
			200	850			
			300	900			
			400	950			
			500	1000			
			600	1050			
			700	1100			
			800	1150			
			900	1200			
			1000	1250			
			1100	1300			
			1200	1350			
			1300	1400			
			1400	1450			
			1500	1500			

MAY 1953
WEST VIRGINIA
DEPARTMENT OF MINES AND GEOLOGICAL SURVEY

STATE OF WEST VIRGINIA
DEPARTMENT OF MINES
OIL AND GAS DIVISION

WELL RECORD

Permit No. Rit-312

Oil or Gas Well Gas
(KIND)

Company..... <u>Archie A. Rice and Shannon Foggin</u>	Casing and Tubing	Used in Drilling	Left in Well	Packers
Address..... <u>Parkersburg, W.Va.</u>	Size			
Farm <u>Murray</u> Acres.....	16.....			Kind of Packer.....
Location (waters)..... <u>Hershers run</u>	13.....			
Well No. <u>1</u> Elev.....	10.....	<u>40 ft</u>		Size of.....
District <u>Clay</u> County <u>Ritchie</u>	8 1/4.....	<u>840 ft</u>		Depth set.....
The surface of tract is owned in fee by.....	6%.....			
Address.....	5 3/16.....			
Mineral rights are owned by.....	3.....			Perf. top.....
Address.....	2.....			Perf. bottom.....
Drilling commenced <u>June 1936</u>	Liners Used.....			Perf. top.....
Drilling completed <u>July 1936</u>				Perf. bottom.....
Date shot..... Depth of shot.....				
Open Flow /10ths Water in..... Inch				
/10ths Merc. in..... Inch				
Volume..... Cu. Ft.	CASING CEMENTED.....	SIZE.....	No. Ft.....	Date.....
Rock Pressure..... lbs..... hrs.				
Oil..... bbls., 1st 24 hrs.	COAL WAS ENCOUNTERED AT.....	FEET.....	INCHES.....	
Fresh water..... feet..... feet		FEET.....	INCHES.....	
Salt water..... feet..... feet		FEET.....	INCHES.....	

Formation	Color	Hard or Soft	Top	Bottom	Oil, Gas or Water	Depth Found	Remarks
Slate & Shells						125-300 ft	
Red Rock						300-360 ft	
Sand						360-385	
White Slate						385-460	
Red Rock						460-515	
Pink Rock						515-555	
Red Rock		Soft and covey				555-835	
Big Dunkard						835-860	
blue Slate						860-880	
Lime						880-890	
Slate						890-940	
Lime						940-950	
Sand						950-965	
Slate & Shells						965-995	
Slate & Sand						995-1610	
Keener Sand						1610-1650	Total Depth
XXX					Gas	1620-1630	

Record from old log of well retained by contractor Smith & Hendershot Contractors by C. B. Smith



Formation

Return. Mr. Lloyd Smith. Union Oil & Gas
Bunker on R 27
Parkeersburg W. Va.

Color

Hard or
Soft

Top

Bottom

Oil, Gas
or Water

Depth
Found

Remarks

Well in question drilled to 125 feet
By J. H. Mahan.
Finished by Smith & Neuberger
for Arlie & Rice & Shannon Hooper
Promoters.
By E. J. Smith

WELL RECORD

APPROVED

By

(Title)

Date

194

Owner

STATE OF WEST VIRGINIA
DEPARTMENT OF MINES
OIL AND GAS DIVISION

INSPECTOR'S WELL REPORT

Permit No. RIT-312

Oil or Gas Well Plug
(KIND)

	Casing and Tubing	Used in Drilling	Left in Well	Packers
Company <u>Union Oil & Gas Company</u>				
Address <u>1010 32d Street</u> <u>Parkersburg W. Va.</u>	Size			Kind of Packer
Farm <u>Thomas W. Murry</u>	16			
Well No. <u>1</u>	13			
District <u>Grant</u> County <u>Ritchie</u>	10			Size of
Drilling commenced	8 1/4			
Drilling completed	6 5/8			Depth set
Date shot	5 3/16			
Initial Open Flow	3			Perf. top
Open Flow after tubing	2			Perf. bottom
Volume	Liners Used			Perf. top
Rock Pressure				Perf. bottom
Oil	CASING CEMENTED.....SIZE.....No. FT.....Date			
Fresh water	COAL WAS ENCOUNTERED AT.....FEET.....INCHES			
Salt waterFEET.....INCHES.....FEET.....INCHES			
FEET.....INCHES.....FEET.....INCHES			

Drillers' Names

Well Abandoned and Plugged....., 19.....

REMARKS: The Union Oil & Gas Company has sold this well to Piersol, Smith, & Coss R. F. D. #2 Walker W. Va. They will notify me when they commence plugging



June 11, 1942.
DATE

L W Young
DISTRICT WELL INSPECTOR

STATE OF WEST VIRGINIA
DEPARTMENT OF MINES
OIL AND GAS DIVISION



INSPECTOR'S WELL REPORT

Permit No. RIT-312-P

Oil or Gas Well Plug
(KIND)

Company <u>Union Oil & Gas Company</u> <u>1010 - 32d Street</u> Address <u>Parkersburg, West Virginia</u> Farm <u>Thomas W. Murry</u> Well No. <u>1</u> District <u>Grant</u> County <u>Ritchie</u> Drilling commenced _____ Drilling completed _____ Total Depth _____ Date shot _____ Depth of shot _____ Initial Open Flow _____ /10ths Water in _____ Inch Open Flow after tubing _____ /10ths Merc. in _____ Inch Volume _____ Cu. Ft. Rock Pressure _____ lbs. _____ hrs. Oil _____ bbls., 1st 24 hrs. Fresh water _____ feet _____ feet Salt water _____ feet _____ feet	<table border="1"> <thead> <tr> <th>Casing and Tubing</th> <th>Used in Drilling</th> <th>Left in Well</th> <th>Packers</th> </tr> </thead> <tbody> <tr> <td>Size</td> <td></td> <td></td> <td></td> </tr> <tr> <td>16</td> <td></td> <td></td> <td>Kind of Packer</td> </tr> <tr> <td>13</td> <td></td> <td></td> <td></td> </tr> <tr> <td>10</td> <td></td> <td></td> <td>Size of</td> </tr> <tr> <td>8 1/4</td> <td></td> <td></td> <td></td> </tr> <tr> <td>6 5/8</td> <td></td> <td></td> <td>Depth set</td> </tr> <tr> <td>5 3/16</td> <td></td> <td></td> <td></td> </tr> <tr> <td>3</td> <td></td> <td></td> <td>Perf. top</td> </tr> <tr> <td>2</td> <td></td> <td></td> <td>Perf. bottom</td> </tr> <tr> <td>Liners Used</td> <td></td> <td></td> <td>Perf. top</td> </tr> <tr> <td></td> <td></td> <td></td> <td>Perf. bottom</td> </tr> </tbody> </table>	Casing and Tubing	Used in Drilling	Left in Well	Packers	Size				16			Kind of Packer	13				10			Size of	8 1/4				6 5/8			Depth set	5 3/16				3			Perf. top	2			Perf. bottom	Liners Used			Perf. top				Perf. bottom
Casing and Tubing	Used in Drilling	Left in Well	Packers																																														
Size																																																	
16			Kind of Packer																																														
13																																																	
10			Size of																																														
8 1/4																																																	
6 5/8			Depth set																																														
5 3/16																																																	
3			Perf. top																																														
2			Perf. bottom																																														
Liners Used			Perf. top																																														
			Perf. bottom																																														

CASING CEMENTED _____ SIZE _____ No. FT. _____ Date _____

COAL WAS ENCOUNTERED AT _____ FEET _____ INCHES

_____ FEET _____ INCHES FEET _____ INCHES

_____ FEET _____ INCHES FEET _____ INCHES

Drillers' Names _____

Well Abandoned and Plugged _____, 19 _____

REMARKS: The Union Oil & Gas Company sold this well to Piersol, Smith, & Coss and this permit was cancelled, Piersol, Smith & Coss has sold the well back to the Union Oil & Gas Company and no doubt they are holding this old permit, should it be cancelled?

Mar. 17. 1943.

DATE

L W Young

DISTRICT WELL INSPECTOR

STATE OF WEST VIRGINIA
DEPARTMENT OF MINES
OIL AND GAS DIVISION

INSPECTOR'S PLUGGING REPORT

Permit No. Pat # 312 P Well No. 1

COMPANY Piersol Smith Feick & Co. Inc. ADDRESS Walker W. Va.

FARM Thomas W. Murry DISTRICT Grant COUNTY Petchen

Filling Material Used clay and cement

Liner Location Amount Packer Location


PLUGS USED AND DEPTH PLACED			BRIDGES	CASING AND TUBING		
CEMENT-THICKNESS	WOOD-SIZE	LEAD	CONSTRUCTION-LOCATION	RECOVERED	SIZE	LOST
<i>Completed May 30 - 1953</i>						
<i>No inspection</i>						

Drillers' Names _____

Remarks: _____



6/15-53 DATE I hereby certify I visited the above well on this date.
W. H. Howard
DISTRICT WELL INSPECTOR



Very truly yours,
Piersol, Smith, Feick & Co. Inc.
 BY E. R. Piersol Well Operator.

NOTE: Upon the abandonment of all wells drilled prior to June 1, 1929, a plat prepared by a competent engineer, showing the district and county in which the tract of land is located, the name and acreage of same, the names of the owners and adjacent tracts, and the location of the about to be abandoned well, determined by survey, and the courses and distances of such well from two permanent points or landmarks on said tract, shall be submitted with this notice.

(Over)

PROPOSED MANNER OF PLUGGING AND FILLING WELL

(REQUIRED BY RULES AND REGULATIONS)

WEST VIRGINIA DEPARTMENT OF MINES

OIL AND GAS DIVISION

WORK ORDER

Well to be plugged and filled as follows:

Workorder Prepared for Fiersol, Smith, Feick & COSS

Pull all tubing

fill with red clay to bottom of 6-5/8 casing

10' cement & 5' crushed stone

Pull 6-5/8 casing as hole is filled

set bridge at 60'

10' cement & 5' crushed stone

fill with clay to surface

erect marker

To the Department of Mines
Coal Owner or Operator,
Lease or Property Owner.

Gentlemen:

This "work order" is submitted for your approval and concurrence and unless notified of your disapproval or non-concurrence, the undersigned will proceed with the plugging and filling of said well in the above described manner on the date stated in the notice of intention to plug and abandon the said well on opposite side of this sheet.

Very truly yours,

Fiersol, Smith, Feick & COSS

BY C R Fiersol

Well Operator.

No objections have been filed by the coal owner or coal operator, or any available adjacent lease or property owners or interposed by the Department of Mines to the manner herein described for the plugging and filling of the well above mentioned. Therefore, the same is hereby approved this

18th day of May, 19 53.

DEPARTMENT OF MINES
Oil and Gas Division

By: C H Hines

NOTE: This "work order" shall be filed in triplicate, one copy for the files of the Department of Mines; one to be approved or corrected and returned to the well operator as his authority for plugging said well; and one for the well inspector.

STATE OF WEST VIRGINIA
DEPARTMENT OF MINES
OIL AND GAS DIVISION

AFFIDAVIT OF PLUGGING AND FILLING WELL

AFFIDAVIT SHOULD BE MADE IN TRIPPLICATE, ONE COPY MAILED TO THE DEPARTMENT, ONE COPY TO BE RETAINED BY THE WELL OPERATOR AND THE THIRD COPY (AND EXTRA COPIES IF REQUIRED) SHOULD BE MAILED TO EACH COAL OPERATOR AT THEIR RESPECTIVE ADDRESSES.

no coal
COAL OPERATOR OR OWNER

Piersol, Smith, Feick & Coss
NAME OF WELL OPERATOR

Walker, rt, 2, W. VA
COMPLETE ADDRESS

June, 9th 1953 19
WELL AND LOCATION

Grant District

Ritchie County

Well No. 1.

Thomas, W. Murray Farm

O.C. HOWARD
STATE INSPECTOR SUPERVISING PLUGGING


AFFIDAVIT

STATE OF WEST VIRGINIA, }
County of _____ } SS:

S.D. Coss and C.R. Piersol

being first duly sworn according to law depose and say that they are experienced in the work of plugging and filling oil and gas wells and were employed by Piersol, Smith, Feick & Coss, well operator, and participated in the work of plugging and filling the above well, that said work was commenced on the 27th day of May, 1953, and that the well was plugged and filled in the following manner:

SAND OR ZONE RECORD	FILLING MATERIAL	PLUGS USED	CASING	
			CSG PULLED	CSG LEFT IN
FORMATION		SIZE & KIND		
tubing parted top of Packer	fill with red red clay & 10' cement & 5' crushed stone on Packer	10"	76'	none
fill to bottom of 6=5/8 casing	10' cement & 5' stone	6=5/8 casing	300'	540'
6=5/8 parted at 300'	cement where casing parted	2"	1600'	50'
set bridge at 76' seat of 10 10" casing	filled with clay to surface			
COAL SEAMS			DESCRIPTION OF MONUMENT	
(NAME)			concrete & casing	
(NAME)				
(NAME)				
(NAME)				



and that the work of plugging and filling said well was completed on the 30th day of May, 19 53

And further deponents saith not.

S D Coss
C R Piersol
William A. Thrash

Sworn to and subscribed before me this 19 day of June, 19 53

My commission expires: Apr. 3-1956

Notary Public.
Permit No. rit 312.F

DEPARTMENT OF MINES
STATE OF WEST VIRGINIA

AFFIDAVIT OF PLUGGING AND FILLING WELL

I, the undersigned, being duly sworn, depose and say that the following is a true and correct copy of the original as the same appears in the files of the Department of Mines, State of West Virginia:

WELL NO. _____
COUNTY OF _____
TOWNSHIP OF _____
SECTION _____
RANGE _____
MERIDIAN _____

PLUGGED BY _____
DATE _____

AFFIDAVIT

STATE OF WEST VIRGINIA
COUNTY OF _____
I, _____, being duly sworn, depose and say that the following is a true and correct copy of the original as the same appears in the files of the Department of Mines, State of West Virginia:

No.	Name	Address	City	State
1				
2				
3				
4				
5				
6				
7				
8				
9				
10				

Subscribed and sworn to before me this _____ day of _____, 19____.

Notary Public for West Virginia
My commission expires _____
19____



STATE OF WEST VIRGINIA
DEPARTMENT OF MINES
OIL AND GAS DIVISION

NOTICE OF INTENTION TO PLUG AND ABANDON WELL

(REQUIRED BY SECTION 9, ARTICLE 4, CHAPTER 22 OF THE CODE)

To THE DEPARTMENT OF MINES,
Charleston, W. Va.

no coal
COAL OPERATOR OR COAL OWNER

ADDRESS

COAL OPERATOR OR COAL OWNER

ADDRESS

LEASE OR PROPERTY OWNER

ADDRESS

Piersol, Smith, Feick & Coss
NAME OF WELL OPERATOR

Walker, rt, 2 W.VA
COMPLETE ADDRESS

May 15th 1953 19

WELL TO BE ABANDONED

Grant District

Ritchie County

1
Well No.

Thomas W. Murray Farm


Notify inspector O.C. Howard Grantsville, W.VA
Gentlemen:- 24 hrs before Plugging date telep 108.

The undersigned well operator is about to abandon the above described well and will commence

the work of plugging and abandoning said well on the 20th day of May, 19 53,
(which date shall not be less than five days after the day on which this notice so mailed is received,
or in due course should be received by the Department of Mines.)

This notice is given you in order that your respective representatives may be present at the
plugging and filling of said well. You are further notified that whether you are represented or not
represented the undersigned will proceed on that date, or shortly thereafter, to plug and fill said
well in the manner required by Section 10, Article 4, Chapter 22 of the Code and given in detail on the
reverse side of this notice, in "Work Order."

This notice is being mailed by registered mail to each of you at the above addresses on the
above date.



Very truly yours,
Piersol, Smith, Feick & Coss
BY *B. R. Piersol*
Well Operator.

NOTE: Upon the abandonment of all wells drilled prior to June 1, 1929, a plat prepared by a competent
engineer, showing the district and county in which the tract of land is located, the name and acreage of same,
the names of the owners and adjacent tracts, and the location of the about to be abandoned well, determined
by survey, and the courses and distances of such well from two permanent points or landmarks on said tract, shall
be submitted with this notice.

(Over)

PROPOSED MANNER OF PLUGGING AND FILLING WELL

(REQUIRED BY RULES AND REGULATIONS)

WEST VIRGINIA DEPARTMENT OF MINES

OIL AND GAS DIVISION

WORK ORDER

Well to be plugged and filled as follows:

Workorder Prepared for Piersol, Smith, Feick & COSS

Pull all tubing

fill with red clay to bottom of 6-5/8 casing

10' cement & 5' crushed stone

Pull 6-5/8 casing as hole is filled

set bridge at 60'

10' cement & 5' crushed stone

fill with clay to surface

erect marker

To the Department of Mines
Coal Owner or Operator,
Lease or Property Owner.

Gentlemen:

This "work order" is submitted for your approval and concurrence and unless notified of your disapproval or non-concurrence, the undersigned will proceed with the plugging and filling of said well in the above described manner on the date stated in the notice of intention to plug and abandon the said well on opposite side of this sheet.

Very truly yours,

Piersol, Smith, Feick & COSS

BY CR Piersol

Well Operator.

No objections have been filed by the coal owner or coal operator, or any available adjacent lease or property owners or interposed by the Department of Mines to the manner herein described for the plugging and filling of the well above mentioned. Therefore, the same is hereby approved this

18th day of May, 19 53.

DEPARTMENT OF MINES
Oil and Gas Division

By: CH

NOTE: This "work order" shall be filed in triplicate, one copy for the files of the Department of Mines; one to be approved or corrected and returned to the well operator as his authority for plugging said well; and one for the well inspector.