

NOTICE OF PROPOSED LOCATION OF OIL AND GAS WELL
(REQUIRED BY SECTION 2, CHAPTER 86, ACTS 1929)
WEST VIRGINIA DEPARTMENT OF MINES
OIL AND GAS SECTION

To THE DEPARTMENT OF MINES,
Charleston, W. Va.

Geo. Mathers & others

COAL OPERATOR OR COAL OWNER

Clem S. Morris

NAME OF WELL OPERATOR

Smithville, West Virginia

ADDRESS

Smithville, West Virginia

COMPLETE ADDRESS

June 8, 1935

COAL OPERATOR OR COAL OWNER

PROPOSED LOCATION

Murphy

District

ADDRESS

Ritchie

County

COAL OPERATOR OR COAL OWNER

Well No. 1

ADDRESS

George Mathers

Farm

GENTLEMEN:

The undersigned well operator is entitled to drill upon the above named farm or tract of land for oil and gas, having fee title thereto, (or as the case may be) under grant or lease dated.....

Nov. 10, 1932

made by Geo. Mathers et al.

Clem S. Morris

and recorded on the 6th day

Feb. 1933

of....., in the office of the County Clerk for said County in

Book 60, page 284

The enclosed plat was prepared by a competent engineer and shows the proposed location of a well to be drilled for oil and gas by the undersigned well operator on the farm and in the Magisterial District and County above named, determined by survey and courses and distances from two permanent points, or land marks.

The undersigned well operator is informed and believes there are no coal operators operating beds of coal beneath said farm or tract of land on which said well is located, or within 500 feet of the boundaries of the same, who have mapped their workings and filed their maps as required by law, excepting the coal operators or coal owners (if any) above named as addressees.

The above named coal operators or coal owners (if any) are notified that any objections they may desire to make to such proposed location, or which they are required to make by Section 3 of said Act, if the drilling of a well at said proposed location will cause a dangerous condition in or about their respective coal mines, must be received by, or filed with the Department of Mines within ten* days from the receipt of a copy of this notice and accompanying plat by said Department. Said coal operators are further notified that forms for use in making such objections will be furnished to them by the Department of Mines promptly on request and that all such objections must set forth as definitely as is reasonably possible the ground or grounds on which such objections are based and indicate the direction and distance the proposed location should be moved to overcome same.

(The next paragraph is to be completed only in Department's copy.)

Copies of this notice and the enclosed plat were mailed by registered mail, or delivered to the above

named coal operators or coal owners at their above shown respective address.....day.... before, or on the same day with the mailing or delivery of this copy to the Department of Mines at Charleston, West Virginia.

Very truly yours,

Clem S. Morris
WELL OPERATOR

Address of Well Operator }

STREET

Smithville

CITY OR TOWN

W. Va.

STATE

*Section 3 If no such objections be filed, or be found by the department of mines, within said period of ten days from the receipt of said notice and plat by the department of mines, to said proposed location, the department shall forthwith issue to the well operator a drilling permit reciting the filing of such plat, that no objections have been made by the coal operators to the location, or found thereto by the department, and that the same is approved and the well operator authorized to proceed to drill at said location.

JUN 19 1935

357

RIT-357

WEST VIRGINIA DEPARTMENT OF MINES

OIL AND GAS DIVISION

PRELIMINARY DATA SHEET NO. 1

File No. _____ Well No. 1

Mathers Oil & Gas Company of Smithville, W. Va.

on the George Mathers Farm

containing 10 acres. Location Murphy District

on Waters of Grass Run District, in Ritchie County, West Virginia

The surface of the above tract is owned in fee by George Mathers

of Thursday, W. Va. address, and the mineral rights are owned by

George Mathers etal of Thursday, W. Va.

The oil and gas privileges are held under lease by the above named company, and this well is drilled under permit No. Ritchie 357 issued by the West Virginia Department of Mines, Oil and Gas Division

June 19, 1935

Elevation of surface at top of well, 1050 Ft. Spirit Barometric.

The number of feet of the different sized casings used in the well.

16 243 Ft feet 18" size. Wood conductor.

243 feet 10" size, csg. feet sized csg.

1047 feet 8 1/4" size, csg. feet sized csg.

1884 feet 6 5/8" size, csg. feet sized csg.

Anchor packer of 6 5/8" size, set at Bot. 6 5/8 Casing

packer of _____ size, set at _____

, in casing perforated at None feet to _____ feet.

, in casing perforated at _____ feet to _____ feet.

Coal was encountered at None feet, thick ness _____ inches, and at _____

feet; thickness _____ inches; and at _____ feet; thickness _____ inches.

Liners were used as follows: (Give details) None

Dec. 12, 1935

Date.

Approved Mathers Oil & Gas Co., Owner.

By Clum S. Morris (TITLE) Atty-in-Fact.



Mathers Oil & Gas Co. - Company

COMPLETION DATA SHEET

Smithville, W. Va. Address

No. 2

Well No. 1 RH-357

FORMATION RECORD

Name	Color	Character	Oil, Gas or Water	Top	Bottom	Thickness	Total Depth	Remarks
Big Dunkard	Grey	Hard	None	1046	1048	2		243' - 10"
1st Salt	"	"	"	1530	1551	21		1047' - 8 1/4"
2nd "	"	Med	Water	1707	1797	90		
3d "	"	"	"	1824	1855	31		1884' - 6 5/8"
Maxton	Light	"	Gas	1904	1916	12		
Big Lime	Dark	Hard	Oil	1966	2026	60		
Injun	"	Hard a	"	2026	2105	79		
								2109

Treated Lime oil with acid and while cleaning out dropped string of tools. Tools were brought up to 1735 feet and could not recover them. Tools are now setting in casing at the above depth. Well is tubed, setting tubing on top of tools and producing gas from Maxon Sand.

shot Well was not shot at 1902-1916 feet; well was shot at feet.

Salt Fresh water at salt feet; fresh water at feet.

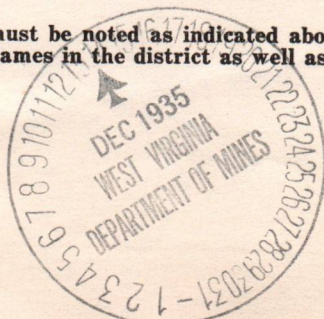
producing Well was hole. dry

Dec. 12, 1935 Date

Approved Mathers Oil & Gas Well

By Clem B. Morris, Atty Owner

NOTE: All bottom formations must be noted as indicated above and all key rocks and oil and gas sands must be recorded under their proper geological names in the district as well as any local names commonly used in the district for such strata.



STATE OF WEST VIRGINIA
DEPARTMENT OF MINES
OIL AND GAS DIVISION

INSPECTOR'S WELL REPORT

Permit No. Per 357 P

Oil or Gas Well.....
(KIND)

Company Clem S. Morris
 Address Smithville W. Va
 Farm Two Mathies
 Well No. 1
 District Murphy County Per
 Drilling commenced.....
 Drilling completed..... Total Depth.....
 Date shot..... Depth of shot.....
 Initial Open Flow...../10ths Water in..... Inch
 Open Flow after tubing...../10ths Merc. in..... Inch
 Volume..... Cu. Ft.
 Rock Pressure..... lbs..... hrs.
 Oil..... bbls., 1st 24 hrs.
 Fresh water..... feet..... feet
 Salt water..... feet..... feet

Casing and Tubing	Used in Drilling	Left in Well	Packers
Size			Kind of Packer.....
16.....			
13.....			
10.....			Size of.....
8 1/4.....			
6 5/8.....			Depth set.....
5 3/16.....			
3.....			Perf. top.....
2.....			Perf. bottom.....
Liners Used.....			Perf. top.....
			Perf. bottom.....
CASING CEMENTED.....	SIZE.....	No. FT.....	Date.....
COAL WAS ENCOUNTERED AT.....	FEET.....	INCHES.....	
.....	FEET.....	INCHES.....	FEET..... INCHES.....
.....	FEET.....	INCHES.....	FEET..... INCHES.....

Drillers' Names Clem Haugst C. H. Drake C. C. Nutt

Well Abandoned and Plugged....., 19.....

REMARKS: Completed except monument. Ran 2 1/2 hour tour on plugging work

July 21 1938
DATE

D. G. Gourley
DISTRICT WELL INSPECTOR



NOTICE OF INTENTION TO PLUG AND ABANDON WELL

(REQUIRED BY SECTION 9, ARTICLE 4, CHAPTER 22 OF THE CODE)

WEST VIRGINIA DEPARTMENT OF MINES

OIL AND GAS DIVISION

To THE DEPARTMENT OF MINES,
Charleston, W. Va.

Clem S. Morris

NAME OF WELL OPERATOR

COAL OPERATOR OR COAL OWNER

Smithville, W. Va.

COMPLETE ADDRESS

ADDRESS

May 5, 1938

COAL OPERATOR OR COAL OWNER

WELL TO BE ABANDONED

Murphy District

ADDRESS

Ritchie County

George Mathers et al
LEASE OR PROPERTY OWNER

Well No. 1

Thursday, W. Va.

ADDRESS

George Mathers Farm

Gentlemen:—

The undersigned well operator is about to abandon the above described well and will commence the work of plugging and abandoning said well on the 12th day of May, 1938, (which date shall not be less than five days after the day on which this notice so mailed is received, or in due course should be received by the Department of Mines).

This notice is given you in order that your respective representatives may be present at the plugging and filling of said well. You are further notified that whether you are represented or not represented the undersigned will proceed on that date, or shortly thereafter, to plug and fill said well in the manner required by Section 10, Article 4, Chapter 22 of the Code and given in detail on the reverse side of this notice, in "Work Order."


This notice is being mailed by registered mail to each of you at the above addresses on the above date.

Very truly yours,

Clem S. Morris
Well Operator.

NOTE: Upon the abandonment of all wells drilled prior to June 1, 1929, a plat prepared by a competent engineer, showing the district and county in which the tract of land is located, the name and acreage of same, the names of the owners of adjacent tracts, and the location of the about to be abandoned well, determined by survey, and the courses and distances of such well from two permanent points or landmarks on said tract, shall be submitted with this notice.

(Over)



Rit-357-P

PROPOSED MANNER OF PLUGGING AND FILLING WELL

(REQUIRED BY RULES AND REGULATIONS)

WEST VIRGINIA DEPARTMENT OF MINES

OIL AND GAS DIVISION

WORK ORDER

Well to be plugged and filled as follows:

WORK ORDER ARRANGED BY DEPARTMENT OF MINES

Total depth	2105'
Fill with red clay	2105' - 1894' - 10' below 6-5/8" Casing.
Wood plug	1894' - 1891'
As casing is pulled - Cement	1891' - 1881' - sealing producing sand.
Fill with red clay	1881' - 1687' - 20' above 2d Salt Sand.
Wood plug	1687' - 1684'
Cement	1684' - 1674' - Sealing off Salt Sand.
Set a permanent bridge	1077' - 30' below 3 1/4" Casing.
1 sack cement on bridge	
Pull casing.	
Red Clay	1077' - 1000'
Cement	1000' - 990' - sealing hole completely
Set a permanent bridge	273' - 30' below 10" Casing.
1 sack cement on bridge.	
Pull 10" Casing	
Red Clay	273' - to surface.
Erect Marker such as is required by Rule 18, 1931 regulations.	

NOTE: CEMENT FOR MAKING CEMENT PLUGS BE MIXED WITH WATER ONLY--APPROXIMATELY 5 GAL WATER TO 1 SACK CEMENT.

To the Department of Mines,
Coal Owner or Operator,
Lease or Property Owner.

Gentlemen:

This "work order" is submitted for your approval and concurrence and unless notified of your disapproval or non-concurrence, the undersigned will proceed with the plugging and filling of said well in the above described manner on the date stated in the notice of intention to plug and abandon the said well on opposite side of this sheet.

Very truly yours,

Well Operator.

No objections have been filed by the coal owner or coal operator, or any available adjacent lease or property owners or interposed by the Department of Mines to the manner herein described for the plugging and filling of the well above mentioned. Therefore, the same is hereby approved this.....7th.....day

of.....May....., 193...8.....

DEPARTMENT OF MINES
Oil and Gas Division

By:

NOTE: This "work order" must be filed in duplicate, one copy for the files of the Department of Mines and the other to be approved or corrected and returned to the well operator as his authority for plugging said well.

**AFFIDAVIT IN TRIPLICATE TO TIME AND MANNER OF
PLUGGING AND FILLING WELL**

(REQUIRED BY SECTION 9, ARTICLE 4, CHAPTER 22 OF THE CODE)

**WEST VIRGINIA DEPARTMENT OF MINES
OIL AND GAS DIVISION**

..... COAL OPERATOR OR OWNER NAME OF WELL OPERATOR
..... ADDRESS COMPLETE ADDRESS
..... COAL OPERATOR OR OWNER WELL AND LOCATION
..... ADDRESS District
..... LEASE OR PROPERTY OWNER County
..... ADDRESS Well No. 1
..... ADDRESS Farm

AFFIDAVIT TO BE MADE IN TRIPLICATE. ONE COPY TO BE MAILED BY REGISTERED MAIL TO THE DEPARTMENT. ONE COPY TO BE RETAINED BY THE WELL OPERATOR AND THE THIRD COPY (AND EXTRA COPIES IF REQUIRED) TO BE MAILED TO EACH COAL OPERATOR ABOVE NAMED AT THEIR RESPECTIVE ADDRESSES.

AFFIDAVIT

STATE OF WEST VIRGINIA, }
COUNTY OF Ritchie } SS:

Glenn L. Haught, C. C. Nutter and C. H. Drake
being first duly sworn according to law depose and say that they are experienced in the work of plugging
and filling oil and gas wells and were employed by Clem S. Morris, well operator,
and participated in the work of plugging and filling the above well, that said work was commenced on the
7 day of June, 1938, and that the well was plugged and filled in
the following manner:

Manner in which sand was plugged:	Total depth	2105 Ft.
	Filled with red clay	2105-1945
	Filled with stone	1945-1940
	Wood plug Set	1940-1937
	Stone	1937-1932
	Iron	1932-1930 (After tools were run)

Contd. -Manner in which coal was plugged:

Wood plug	1687-1684	Lead wool 120#	1930-1927
Cement	1684-1674	Cement - 2 sacks	1927-1925
Bridge set at	1400	Filled with red clay	1840-1795
Stone	1400-1360	Stone	1795-1750
Iron	1360-1355	Iron	1750-1748
Lead Wool	1355-1353	Lead wool 200#	1748-1746
Bridge	1077	Stone	1746-1727
Stone	1077-1065	Iron	1727-1723
Red Clay	1065-1060	Lead wool	1723-1720
Cement- 2 Sacks	1060-1058	Filled with red clay	1720-1687
Bridge	273 Ft.	1 Sack cement) Monument: Made from 8 1/4") Casing-6 Ft. long-filled) with concrete-set in cement) Inscription-Clem S. Morris) 6/16/38 G. F. Mathers
Stone	273-263	Red Clay to surface	

THE ABOVE DESCRIPTIONS MUST BE IN DETAIL AND IN ACCORDANCE WITH THE PROVISIONS OF SECTION 10, ARTICLE 4, CHAPTER 22 OF THE CODE

and that the work of plugging and filling said well was completed on the 16 day of June, 1938.


And further deponents saith not.

Glenn L. Haught
C. C. Nutter
C. H. Drake

Sworn to and subscribed before me this 26 day of September, 1938

My Commission expires:

H. H. [Signature]
Notary Public.



Dec 11-1940

Rit-357-P

