

NOTICE OF PROPOSED LOCATION OF OIL AND GAS WELL

(REQUIRED BY SECTION 2, CHAPTER 86, ACTS 1929)

WEST VIRGINIA DEPARTMENT OF MINES

OIL AND GAS SECTION

To THE DEPARTMENT OF MINES,  
Charleston, W. Va.

.....  
 COAL OPERATOR OR COAL OWNER ..... *R. B. Roberts* .....  
 NAME OF WELL OPERATOR

.....  
 ADDRESS ..... *Cairo W. Va.* .....  
 COMPLETE ADDRESS

.....  
 COAL OPERATOR OR COAL OWNER ..... *August 14 1935* .....  
 PROPOSED LOCATION

.....  
 ADDRESS ..... *Murphy* ..... District

.....  
 ADDRESS ..... *Pitchie* ..... County

.....  
 OWNER OF MINERAL RIGHTS ..... *F. H. Wilson* .....  
 Well No. *One* .....

.....  
 ADDRESS ..... *Washburn, W. Va.* .....  
 Farm *F. H. Wilson* .....

GENTLEMEN :

The undersigned well operator is entitled to drill upon the above named farm or tract of land for oil and gas, having fee title thereto, (or as the case may be) under grant or lease dated.....

*July 2, 1935*....., made by *A. L. Wilson et al*....., to *P. B. Roberts*....., and recorded on the *17th* day of *July 1935*....., in the office of the County Clerk for said County in Book *63*....., page *515*.....

The enclosed plat was prepared by a competent engineer and shows the proposed location of a well to be drilled for oil and gas by the undersigned well operator on the farm and in the Magisterial District and County above named, determined by survey and courses and distances from two permanent points, or land marks.

The undersigned well operator is informed and believes there are no coal operators operating beds of coal beneath said farm or tract of land on which said well is located, or within 500 feet of the boundaries of the same, who have mapped their workings and filed their maps as required by law, excepting the coal operators or coal owners (if any) above named as addressees.

The above named coal operators or coal owners (if any) are notified that any objections they may desire to make to such proposed location, or which they are required to make by Section 3 of said Act, if the drilling of a well at said proposed location will cause a dangerous condition in or about their respective coal mines, must be received by, or filed with the Department of Mines within ten\* days from the receipt of a copy of this notice and accompanying plat by said Department. Said coal operators are further notified that forms for use in making such objections will be furnished to them by the Department of Mines promptly on request and that all such objections must set forth as definitely as is reasonably possible the ground or grounds on which such objections are based and indicate the direction and distance the proposed location should be moved to overcome same.

(The next paragraph is to be completed only in Department's copy.)

Copies of this notice and the enclosed plat were mailed by registered mail, or delivered to the above named coal operators or coal owners at their above shown respective address..... day..... before, or on the same day with the mailing or delivery of this copy to the Department of Mines at Charleston, West Virginia.

Very truly yours,

*R. B. Roberts* .....  
 WELL OPERATOR

Address of Well Operator }


.....  
 STREET

*Cairo* .....  
 CITY OR TOWN

*W. Va.* .....  
 STATE

\*Section 3 . . . . . If no such objections be filed, or be found by the department of mines, within said period of ten days from the receipt of said notice and plat by the department of mines, to said proposed location, the department shall forthwith issue to the well operator a drilling permit reciting the filing of such plat, that no objections have been made by the coal operators to the location, or found thereto by the department, and that the same is approved and the well operator authorized to proceed to drill at said location.

366





WEST VIRGINIA DEPARTMENT OF MINES

OIL AND GAS DIVISION

PRELIMINARY DATA SHEET NO. 1

File No. \_\_\_\_\_ Well No. 1

Central Cliff Gas Co Company of Jane Lew  
W. Va. on the A. S. Wilson Farm

containing 45 acres. Location \_\_\_\_\_

Murphy District, in Ritchie County, West Virginia

The surface of the above tract is owned in fee by A. S. Wilson  
of Washburn, W. Va. address, and the mineral rights are owned by

A. S. Wilson & Lucy Jones of Washburn, W. Va.

The oil and gas privileges are held under lease by the above named company, and this well is drilled under permit  
No. R. t. - 366 issued by the West Virginia Department of Mines, Oil and Gas Division

August 17 1935

Elevation of surface at top of well, 1081.0 Spirit Barometric.

The number of feet of the different sized casings used in the well.

|                   |                       |                 |
|-------------------|-----------------------|-----------------|
| <u>121</u> feet   | <u>13"</u> size.      | Wood conductor. |
| <u>206'</u> feet  | <u>10"</u> size, csg. | feet sized csg. |
| <u>1110'</u> feet | <u>8"</u> size, csg.  | feet sized csg. |
| <u>1963'</u> feet | <u>6"</u> size, csg.  | feet sized csg. |

\_\_\_\_\_ packer of \_\_\_\_\_ size, set at \_\_\_\_\_

\_\_\_\_\_ packer of \_\_\_\_\_ size, set at \_\_\_\_\_

\_\_\_\_\_, in casing perforated at \_\_\_\_\_ feet to \_\_\_\_\_ feet.

\_\_\_\_\_, in casing perforated at \_\_\_\_\_ feet to \_\_\_\_\_ feet.

Coal was encountered at \_\_\_\_\_ feet, thick ness \_\_\_\_\_ inches, and at \_\_\_\_\_

feet; thickness \_\_\_\_\_ inches; and at \_\_\_\_\_ feet; thickness \_\_\_\_\_ inches.


Liners were used as follows: (Give details) \_\_\_\_\_

\_\_\_\_\_  
\_\_\_\_\_  
\_\_\_\_\_

March 10. 1936 Date.

Approved R. B. Roberts, Owner.

By \_\_\_\_\_ (TITLE)





Central Oil & Gas Co. *RIT-366*  
 Company

COMPLETION DATA SHEET  
 No. 2  
 FORMATION RECORD

*Jane Lew*  
 Address  
 Well No. *1*

| Name        | Color   | Character   | Oil, Gas or Water | Top  | Bottom | Thickness                                      | Total Depth | Remarks           |
|-------------|---------|-------------|-------------------|------|--------|--|-------------|-------------------|
| Big Red     |         | Red fine    |                   | 740  | 785    | <i>121' - 13' c.</i><br><i>206' - 10" - c.</i> |             |                   |
| Red Rock    | Red     | cavy        |                   | 785  | 1100   |  |             |                   |
| Big Dunkard | grey    | fine        |                   | 1100 | 1120   | <i>1110' - 8 1/4" c.</i>                       |             |                   |
| Gas Sand    | light   | Coarse      |                   | 1315 | 1550   |  |             |                   |
| 1st Salt S. | grey    | Coarse      |                   | 1587 | 1600   |  |             |                   |
| 2nd " "     | "       | "           |                   | 1620 | 1645   |  |             |                   |
| 3rd " "     | "       | "           |                   | 1680 | 1700   |  |             |                   |
| Maxon       | dark    | Broken Sand |                   | 1820 | 1850   |  |             |                   |
| Little Lime | grey    | Coarse      |                   | 1930 | 1947   |  |             |                   |
| Penial Coal | blue    | Coarse      |                   | 1947 | 1959   | <i>1963' - 6 5/8" c.</i>                       |             |                   |
| Big Lime    | grey    | Coarse      |                   | 1959 | 2077   |  |             |                   |
| Keener      | grey    | lime like   |                   | 2077 | 2083   |  |             |                   |
| Injun       | whitish | fine        |                   | 2083 | 2123   |  |             |                   |
| Slate       | blue    | Coarse      |                   |      | 2175   |  | <i>2175</i> | <i>g. w. 1/10</i> |

*a very small show of gas not enough to justify shooting & saving.*

~~shot~~  
 Well was not shot at ..... feet; well was shot at ..... feet.

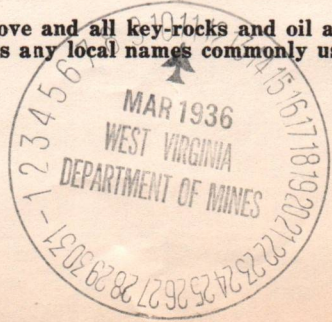
Salt  
 Fresh water at ..... feet; salt  
 fresh water at ..... feet.

~~producing~~  
 Well was ..... hole.  
 dry

*march 10. 1936*  
 Date

Approved *R. B. Roberts*  
 Owner

NOTE: All bottom formations must be noted as indicated above and all key-rocks and oil and gas sands must be recorded under their proper geological names in the district as well as any local names commonly used in the district for such strata.





no affidavit

Rit-366

FORM G-9

**NOTICE OF INTENTION TO PLUG AND ABANDON WELL**

(REQUIRED BY SECTION 9, ARTICLE 4, CHAPTER 22 OF THE CODE)

**WEST VIRGINIA DEPARTMENT OF MINES  
OIL AND GAS DIVISION**

TO THE DEPARTMENT OF MINES,  
Charleston, W. Va.

A. S. Wilson & Lucy Jones  
COAL OPERATOR OR COAL OWNER

R. B. Roberts  
NAME OF WELL OPERATOR

Washburn W. Va.  
ADDRESS

Carroll, W. Va.  
COMPLETE ADDRESS

March 16 19 36  
WELL TO BE ABANDONED

COAL OPERATOR OR COAL OWNER

A. S. Wilson & Lucy Jones  
LEASE OR PROPERTY OWNER

Murphy District  
Ritchie County

Washburn W. Va.  
ADDRESS

Well No. 1  
A. S. Wilson Farm

Gentlemen:—

The undersigned well operator is about to abandon the above described well and will commence the work of plugging and abandoning said well on the 16 day of March, 19 36, (which date shall not be less than five days after the day on which this notice so mailed is received, or in due course should be received by the Department of Mines).

This notice is given you in order that your respective representatives may be present at the plugging and filling of said well. You are further notified that whether you are represented or not represented the undersigned will proceed on that date, or shortly thereafter, to plug and fill said well in the manner required by Section 10, Article 4, Chapter 22 of the Code and given in detail on the reverse side of this notice, in "Work Order."

This notice is being mailed by registered mail to each of you at the above addresses on the above date.


Very truly yours,

R. B. Roberts

Well Operator.

NOTE: Upon the abandonment of all wells drilled prior to June 1, 1929, a plat prepared by a competent engineer, showing the district and county in which the tract of land is located, the name and acreage of same, the names of the owners of adjacent tracts, and the location of the about to be abandoned well, determined by survey, and the courses and distances of such well from two permanent points or landmarks on said tract, shall be submitted with this notice.

(Over)





PROPOSED MANNER OF PLUGGING AND FILLING WELL

(REQUIRED BY RULES AND REGULATIONS)

WEST VIRGINIA DEPARTMENT OF MINES

OIL AND GAS DIVISION

WORK ORDER

Well to be plugged and filled as follows:

WORK ORDER SUPPLIED BY THE DEPARTMENT OF MINES:

Fill hole with red clay from the bottom 2175' to 2063' - 20' above the Big Injun Sand.

Drive wood plug from 2063' to 2060'

Cement from 2060' to 2050' sealing the hole above the Big Injun Sand.

Continue to fill with clay from 2050' to 1970'

Drive wood plug from 1970' to 1967' and pull 6-5/8" casing set at 1963'

SET A PERMANENT BRIDGE AT 1730' - 30' below the Third Salt Sand.

1 sack of cement on top of plug

Fill with red clay from 1730' to 1567' - 20' above the Salt Sand.

Drive wood plug from 1567' to 1564'

Cement from 1564' to 1554' sealing the Salt Sand.

SET A PERMANENT BRIDGE AT 1150' - 30' below the Big Dunkard Sand.

Fill with red clay from 1150' to 1110'

PULL 8-1/4" casing set at 1110'

Fill with red clay from 1110' to 1080' - 20' above the Big Dunkard Sand.

Drive wood plug from 1080' to 1077'

Cement from 1077' to 1067' sealing the Big Dunkard Sand.

Continue to fill with red clay to 720'

Drive wood plug from 720' to 717'

1 sack of cement on top of plug.

SET A PERMANENT BRIDGE AT 236' - 30' below the 10" casing  
1 sack of cement on top of bridge.

Fill with red clay from 236' to the surface, pulling the 13" casing as the hole is filled and plugged.

Erect a marker such as is described in Rule 18, 1931 Regulations.

All be done in a workman-like manner.

To the Department of Mines,  
Coal Owner or Operator,  
Lease or Property Owner.

Gentlemen:

This "work order" is submitted for your approval and concurrence and unless notified of your disapproval or non-concurrence, the undersigned will proceed with the plugging and filling of said well in the above described manner on the date stated in the notice of intention to plug and abandon the said well on opposite side of this sheet.

Very truly yours,

Well Operator.

No objections have been filed by the coal owner or coal operator, or any available adjacent lease or property owners or interposed by the Department of Mines to the manner herein described for the plugging and filling of the well above mentioned. Therefore, the same is hereby approved this.....day of....., 193.....

DEPARTMENT OF MINES  
Oil and Gas Division

By: .....

NOTE: This "work order" must be filed in duplicate, one copy for the files of the Department of Mines and the other to be approved or corrected and returned to the well operator as his authority for plugging said well.