

47-085-00542P

WW-7  
8-30-06



West Virginia Department of Environmental Protection  
Office of Oil and Gas

**WELL LOCATION FORM: GPS**

API: 47-085-00542 WELL NO.: 2

FARM NAME: Nutter, W.B.

RESPONSIBLE PARTY NAME: Virco

COUNTY: Ritchie DISTRICT: Clay

QUADRANGLE: Pennsboro/West Union

SURFACE OWNER: Fred M. Corbin & Julie A. Oliver

ROYALTY OWNER: \_\_\_\_\_

UTM GPS NORTHING: 4344666.4000

UTM GPS EASTING: 507877.5000 GPS ELEVATION: 825'

The Responsible Party named above has chosen to submit GPS coordinates in lieu of preparing a new well location plat for a plugging permit or assigned API number on the above well. The Office of Oil and Gas will not accept GPS coordinates that do not meet the following requirements:


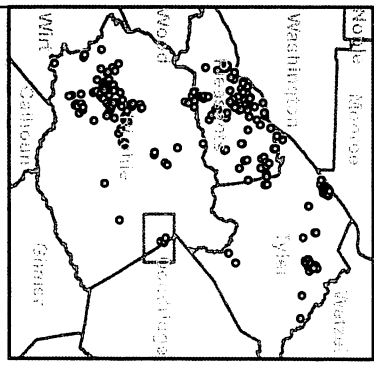
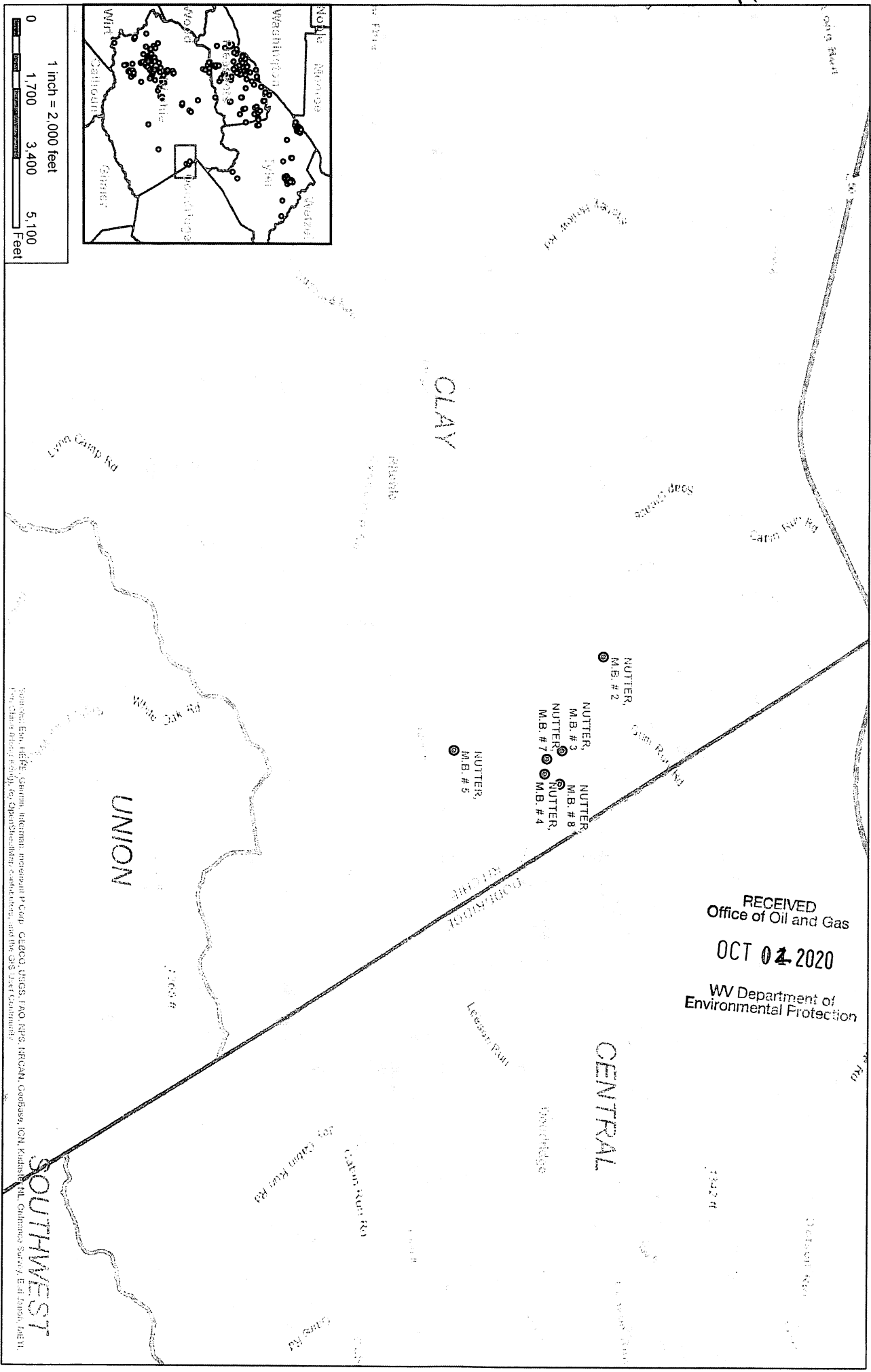
1. Datum: NAD 1983, Zone: 17 North, Coordinate Units: meters, Altitude: height above mean sea level (MSL) – meters.
2. Accuracy to Datum – 3.05 meters
3. Data Collection Method:  
Survey grade GPS  : Post Processed Differential \_\_\_\_\_  
Real-Time Differential
- Mapping Grade GPS \_\_\_\_\_ : Post Processed Differential \_\_\_\_\_  
Real-Time Differential \_\_\_\_\_

RECEIVED  
Office of Oil and Gas  
OCT 02 2020  
WV Department of  
Environmental Protection

4. Letter size copy of the topography map showing the well location.

I the undersigned, hereby certify this data is correct to the best of my knowledge and belief and shows all the information required by law and the regulations issued and prescribed by the Office of Oil and Gas.

Bruce Caputo Sr. Mangager, EHSR 09/22/2020  
Signature Title Date



RECEIVED  
Office of Oil and Gas  
OCT 04 2020  
WV Department of  
Environmental Protection

Source: Esri, DELTA, Garmin, Intermap, increment P Corp., GEBCO, USGS, FAO, NPS, NRCAN, GEBCO, IGN, Kadis, oil, Galois, Suro, V. El, Zaira, MBI, etc. (Data not to scale)