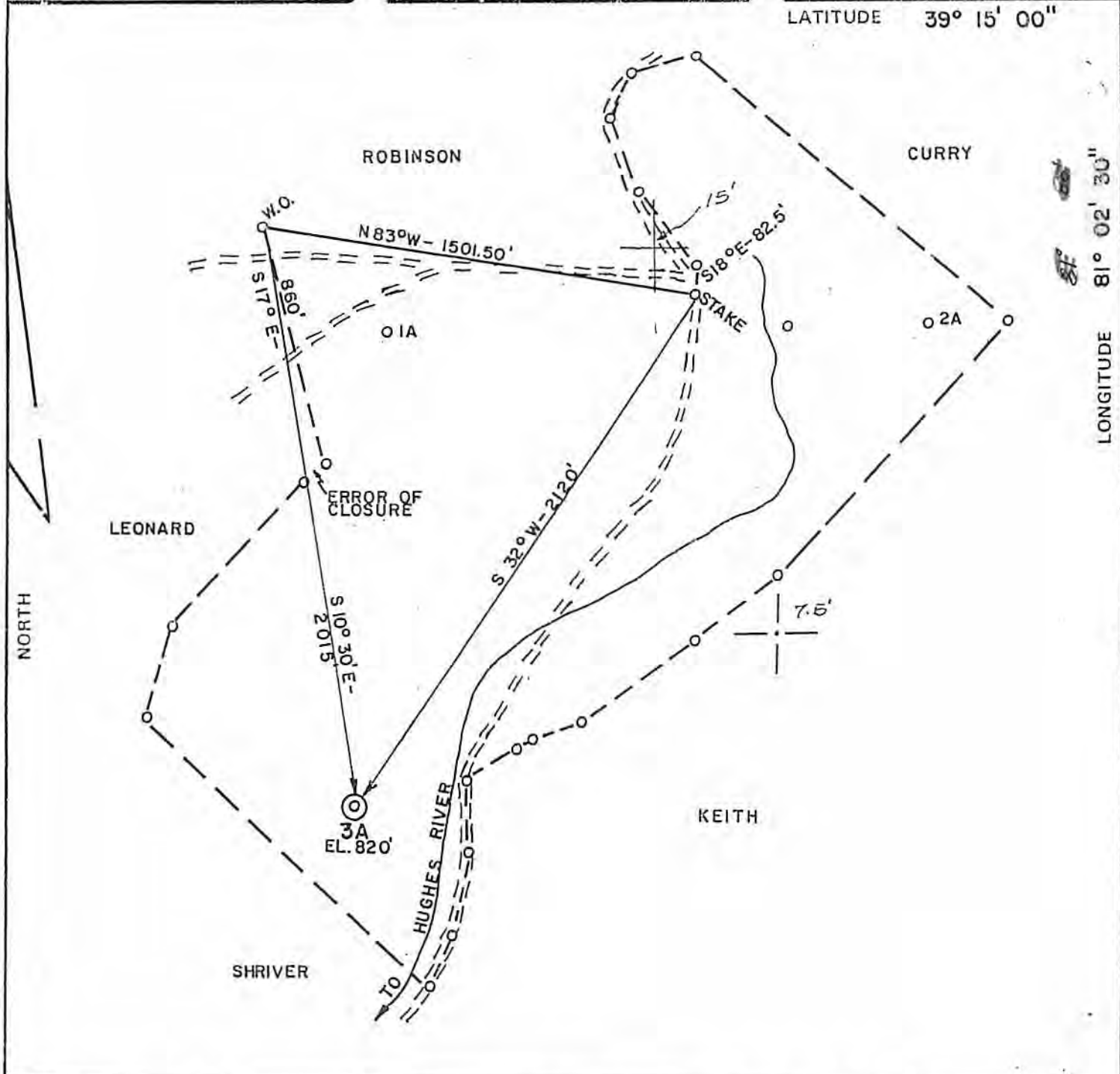


4820' WEST

LATITUDE 39° 15' 00"

LONGITUDE 81° 02' 30"



FILE NO. 81-481  
 DRAWING NO. \_\_\_\_\_  
 SCALE 1" = 500'  
 MINIMUM DEGREE OF ACCURACY 1/200'  
 PROVEN SOURCE OF ELEVATION ROAD INTER-SECTION (848')

I THE UNDERSIGNED, HEREBY CERTIFY THAT THIS PLAT IS CORRECT TO THE BEST OF MY KNOWLEDGE AND BELIEF AND SHOWS ALL THE INFORMATION REQUIRED BY LAW AND THE REGULATIONS ISSUED AND PRESCRIBED BY THE DEPARTMENT OF MINES.  
 (SIGNED) *Chas. Waterman*  
 R.P.E. 3786 L.I.S. \_\_\_\_\_

PLACE SEAL HERE

(+) DENOTES LOCATION OF WELL ON UNITED STATES TOPOGRAPHIC MAPS  
 FORM IV-6 (8-78)



DATE 9/8, 19 81  
 OPERATOR'S WELL NO. 3A  
 API WELL NO. 47-085-5285P  
 STATE 47 COUNTY 085 PERMIT 5285P

STATE OF WEST VIRGINIA  
 DEPARTMENT OF MINES  
 OIL AND GAS DIVISION

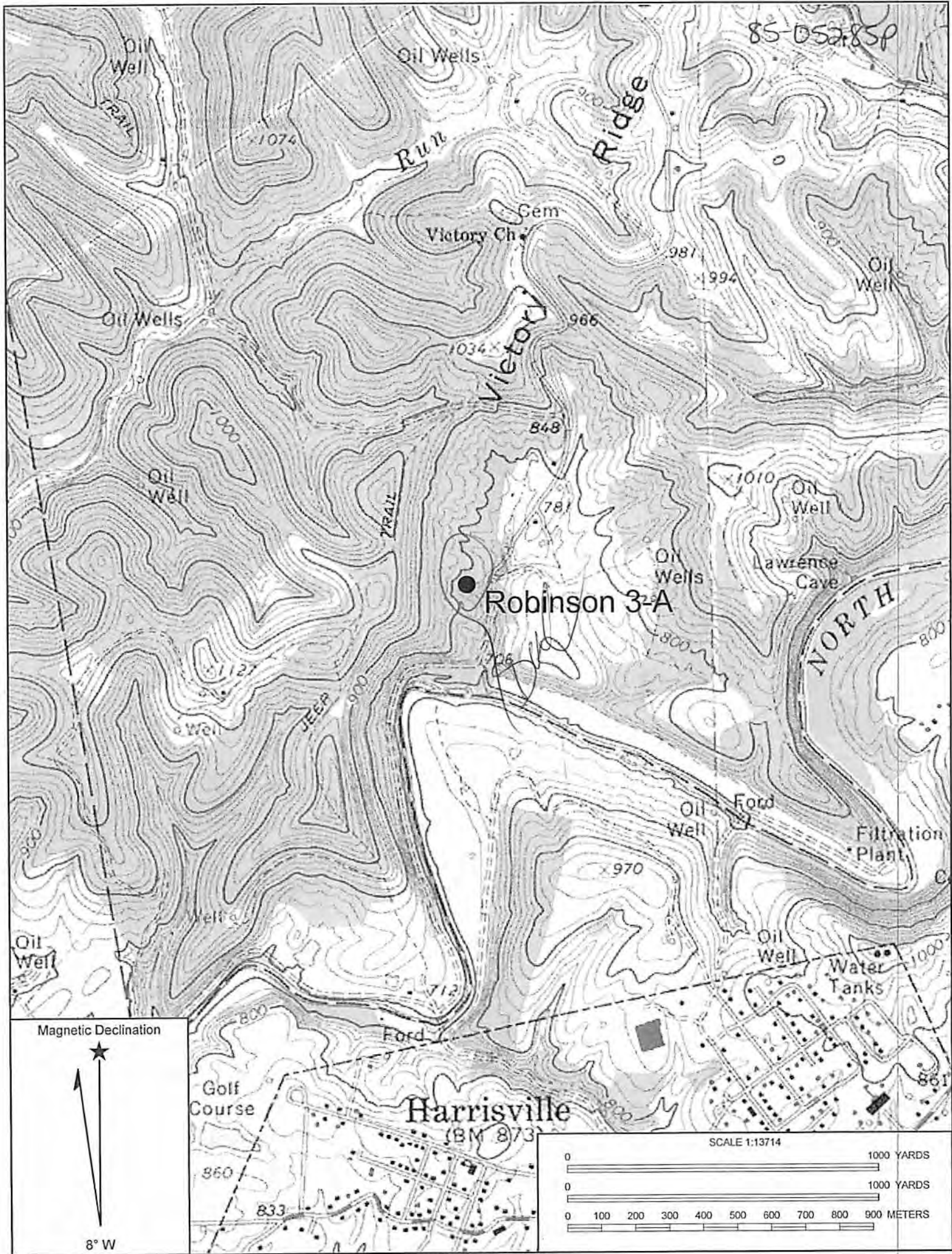
CANCELLED

WELL TYPE: OIL \_\_\_ GAS X LIQUID INJECTION \_\_\_ WASTE DISPOSAL \_\_\_  
 (IF "GAS,") PRODUCTION X STORAGE \_\_\_ DEEP \_\_\_ SHALLOW \_\_\_  
 LOCATION: ELEVATION 820 WATER SHED N. FORK HUGHES RIVER  
 DISTRICT CLAY COUNTY RITCHIE  
 QUADRANGLE HARRISVILLE 7.5'  
 SURFACE OWNER NELLIE ROBINSON ETAL ACREAGE 89.25  
 OIL & GAS ROYALTY OWNER DENZIL ROBINSON LEASE ACREAGE 89.25  
 LEASE NO. \_\_\_\_\_  
 PROPOSED WORK: DRILL X CONVERT \_\_\_ DRILL DEEPER \_\_\_ REDRILL \_\_\_ FRACTURE OR STIMULATE \_\_\_ PLUG OFF OLD FORMATION \_\_\_ PERFORATE NEW FORMATION \_\_\_ OTHER PHYSICAL CHANGE IN WELL (SPECIFY) \_\_\_\_\_  
 PLUG AND ABANDON \_\_\_ CLEAN OUT AND REPLUG \_\_\_  
 TARGET FORMATION SHALE ESTIMATED DEPTH 4500'  
 WELL OPERATOR EXCO RESOURCES (WV), INC. DESIGNATED AGENT DIANA STAMPER  
 ADDRESS PO BOX 8 RAVENSWOOD, WV 26164 ADDRESS 5400 D BIG TYLER ROAD CHARLESTON, WV 25313

03/07/2014



85-052,85P



Magnetic Declination




8° W

Golf Course

Harrisville (BM 873)

SCALE 1:13714





---

**west virginia** department of environmental protection

---

Office of Oil and Gas  
601 57th Street SE  
Charleston, WV 25304  
(304) 926-0450  
(304) 926-0452 fax

Earl Ray Tomblin, Governor  
Randy C. Huffman, Cabinet Secretary  
[www.dep.wv.gov](http://www.dep.wv.gov)

February 21, 2014

**FINAL INSPECTION REPORT**

**Plugging Permit Cancelled**

EXCO RESOURCES (WV), INC.,

The FINAL INSPECTION REPORT for the CANCELLED permit, API Well Number: 47-8505285, issued to EXCO RESOURCES (WV), INC., and listed below has been received in this office. The permit has been cancelled as of 1/27/2014.



James Martin  
Chief

Operator: EXCO RESOURCES (WV), INC.  
Operator's Well No: D. ROBINSON 3-A  
Farm Name: ROBINSON, NELLIE V., ET AL  
**API Well Number: 47-8505285**  
Date Issued: 04/12/2011

Date Cancelled: 01/27/2014

**Promoting a healthy environment.**

03/07/2014