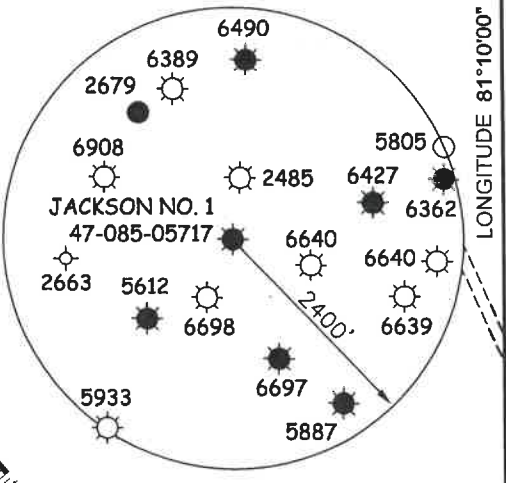


06/30/2023

ROBERT JACKSON LEASE
38.75 ACRES
JACKSON NO. 1
47-085-05717

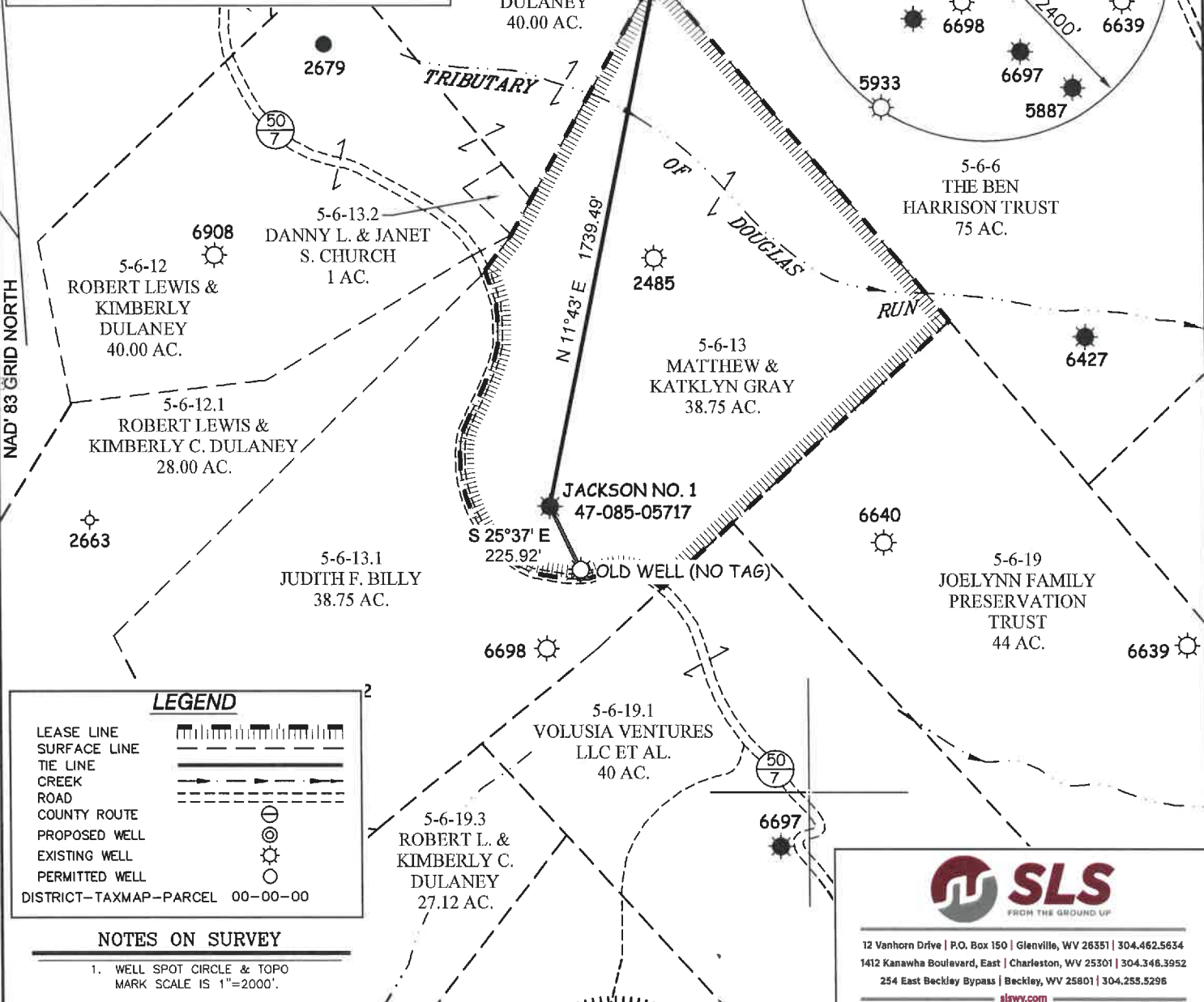
(UTM(M) ZONE 17)
NAD'83 GEO. LAT-(N) 39.296117 LONG-(W) 81.184849
NAD'83 UTM (M) N. 4,349,654 E. 484,060

P/O 5-6-12
ROBERT LEWIS
& KIMBERLY
DULANEY
40.00 AC.



NAD'83 GRID NORTH

13,556'



LEGEND

- LEASE LINE
- SURFACE LINE
- TIE LINE
- CREEK
- ROAD
- COUNTY ROUTE
- PROPOSED WELL
- EXISTING WELL
- PERMITTED WELL
- DISTRICT-TAXMAP-PARCEL 00-00-00

NOTES ON SURVEY


1. WELL SPOT CIRCLE & TOPO MARK SCALE IS 1"=2000'.

SLS
FROM THE GROUND UP

12 Vanhorn Drive | P.O. Box 150 | Glenville, WV 26351 | 304.462.5634
1412 Kanawha Boulevard, East | Charleston, WV 25301 | 304.346.3952
254 East Beckley Bypass | Beckley, WV 25801 | 304.255.5296
slwv.com

I THE UNDERSIGNED, HEREBY CERTIFY THAT THIS PLAT IS CORRECT TO THE BEST OF MY KNOWLEDGE AND BELIEF AND SHOWS ALL THE INFORMATION REQUIRED BY LAW AND THE REGULATIONS ISSUED AND PRESCRIBED BY THE DIVISION OF ENVIRONMENTAL PROTECTION.

P.S. 677 *Gregory A. Smith*



(+) DENOTES LOCATION OF WELL ON UNITED STATES TOPOGRAPHIC MAPS.

DATE JANUARY 5, 20 23

REVISED _____, 20 _____

OPERATORS WELL NO. JACKSON NO. 1

API WELL NO. 47 - 085 - 05717-P

STATE COUNTY PERMIT

MINIMUM DEGREE OF ACCURACY 1 / 2500 FILE NO. 9322-SURV-Well 4708505717-MT-ROO-20230105.dwg

HORIZONTAL & VERTICAL CONTROL DETERMINED BY DGPS (SUBMETER MAPPING GRADE TIE TO CORS NETWORK) SCALE 1" = 500'

STATE OF WEST VIRGINIA
DIVISION OF ENVIRONMENTAL PROTECTION
OFFICE OF OIL AND GAS

WELL TYPE: OIL _____ GAS X LIQUID INJECTION _____ WASTE DISPOSAL _____ IF "GAS" PRODUCTION _____ STORAGE _____ DEEP _____ SHALLOW X

LOCATION :
ELEVATION 1153' WATERSHED DOUGLAS RUN OF GOOSE CREEK
DISTRICT GRANT COUNTY RITCHIE QUADRANGLE SHULTZ 7.5'

SURFACE OWNER MATTHEW & KATLYN GRAY ACREAGE 38.75±
ROYALTY OWNER JESSICA L. MCCOMAS ET AL. ACREAGE 38.75±
PROPOSED WORK : LEASE NO. 06/30/2023

DRILL _____ CONVERT _____ DRILL DEEPER _____ REDRILL _____ FRACTURE OR STIMULATE _____ PLUG OFF OLD FORMATION _____ PERFORATE NEW FORMATION _____ PLUG AND ABANDON X CLEAN OUT AND REPLUG _____ OTHER _____

PHYSICAL CHANGE IN WELL (SPECIFY) _____ TARGET FORMATION DEVONIAN SHALE
ESTIMATED DEPTH 4376'

WELL OPERATOR UNKNOWN WVDEP PAID PLUGGING CONTRACT **DESIGNATED AGENT** JASON HARMON, WVDEP
ADDRESS 601 57TH STREET CHARLESTON, WV 25304 (WVDEP) **ADDRESS** 601 57TH STREET CHARLESTON, WV 25304

STS