



STATE OF WEST VIRGINIA
OFFICE OF OIL AND GAS - DEPARTMENT OF MINES

OIL AND GAS WELL PERMIT APPLICATION

WELL TYPE: Oil / Gas /

(If "Gas", Production / Underground storage / Deep / Shallow /

LOCATION: Elevation: 1197' Watershed: Goose Creek
District: Grant County: Ritchie Quadrangle: Schultz 7.5'

WELL OPERATOR Gene Stalnakar, Inc.
Address P.O. Box 178
Glennville, WV 26351

DESIGNATED AGENT Gene Stalnakar
Address P.O. Box 178
Glennville, WV 26351

OIL AND GAS ROYALTY OWNER Merle Bell Heckart
Address 260 Magnolia Avenue
Clarksburg, WV 26301
Acreage 64

COAL OPERATOR None
Address _____

SURFACE OWNER Hung Won Pak, et us
Address _____
Acreage 64

COAL OWNER(S) WITH DECLARATION ON RECORD:
NAME None
Address _____

FIELD SALE (IF MADE) TO:
NAME None
Address _____

NAME _____
Address _____

COAL LESSEE WITH DECLARATION ON RECORD:
NAME None
Address _____

OIL AND GAS INSPECTOR TO BE NOTIFIED:
NAME Samuel Hersman
Address P.O. Box 66
Smithville, WV 26178
Telephone 477-3597

RECEIVED
OCT 05 1982

OIL & GAS DIVISION
DEPT. OF MINES

The undersigned well operator is entitled to operate for oil or gas purposes at the above location under a deed / lease / other contract / dated Sept. 1, 1982, to the undersigned well operator from Merle Bell Heckart

(If said deed, lease, or other contract has been recorded:)

Recorded on Sept. 21, 19 82 in the office of the Clerk of County Commission of Ritchie County, West Virginia, in Lease Book ¹⁴⁸ at page 433. A permit is

requested as follows:
PROPOSED WORK: Drill / Drill Deeper / Redrill / Fracture or stimulate /
Plug off old formation / Perforate new formation /
Other physical change in well (specify) _____

--planned as shown on the work order on the reverse side hereof.
The above named coal operator, coal owner(s), and coal lessee are hereby notified that any objection they wish to make or are required to make by Code §22-4-3 must be filed with the Department of Mines within fifteen (15) days after receipt of this Application by the Dept. Copies of this Permit Application and the enclosed plat and reclamation plan have been mailed by registered mail or delivered by hand to the above named coal operator, coal owner(s), and coal lessees on or before the day of the mailing or delivery of this Application to the Department of Mines at Charleston, West Virginia.

08/18/2023

PLEASE SUBMIT COPIES OF ALL GEOPHYSICAL LOGS DIRECTLY TO:

WEST VIRGINIA OIL AND GAS CONSERVATION COMMISSION
1613 WASHINGTON ST., E.
CHARLESTON, WV 25311
Telephone - 304/348-3092

GENE STALNAKER, INC.
Well Operator

By: Gene Stalnakar
Its: President

BLANKET BOND



DATE: 10-6, 1982
OPERATOR'S
WELL NO.: B-67-1
API NO: 47-085 5938
State County Permi

State of West Virginia

OFFICE OF OIL AND GAS
DEPARTMENT OF MINES

A F F I D A V I T

State of West Virginia
County of Putnam

I, Gene Stalaker (the designated owner or operator, or authorized representative thereof), after being duly sworn, do depose and say that the undersigned is authorized by the owner of the working interest in the well permit application to which this affidavit is attached do state that he, she, or it shall tender to the owner of the oil and gas in place not less than one-eighth of the total amount paid to or received by or allowed to the owner of the working interest at the wellhead for the oil or gas so extracted, produced, or marketed before deducting the amount to be paid or set aside for the owner of the oil or gas in place, or all such oil or gas to be extracted, produced, or marketed from the well. West Virginia Code 22-4-11(e) (1982).

Signed: Gene Stalaker

Taken, Subscribed, and sworn to before me this 6 day of October, 1982.


Notary: Susan J. James


My Commission Expires: Commissioned as Susan J. Bailey
My Commission expires February 22, 1990

RECEIVED
OCT 8 - 1982
OIL AND GAS DIVISION
WV DEPARTMENT OF MINES

TEACH OR PHOTOCOPY SECTION OF INVOLVED TOPOGRAPHIC MAP. QUADRANGLE Shultz 7.5'

LEGEND










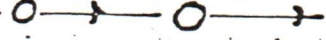


Well Site 

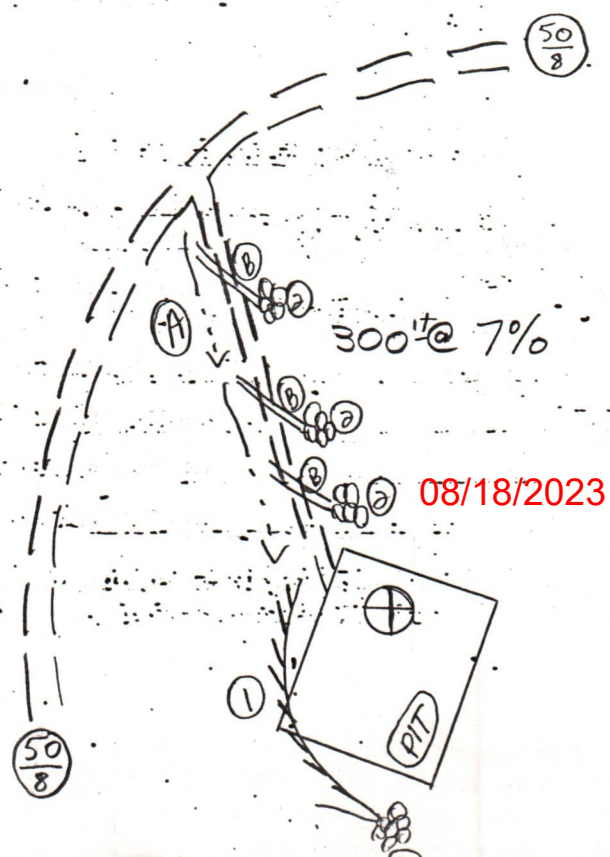
Access Road 

WELL SITE PLAN

atch to include well location, existing access road, roads to be constructed, wellsite, lling pits and necessary structures numbered or lettered to correspond with the first of this plan. Include all natural drainage.

LEGEND

Property boundary 	Diversion 
Road 	Spring 
Existing fence 	Wet spot 
Planned fence 	Building 
Stream 	Drain pipe 
Open ditch 	Waterway 





DATE SEPT. 27, 1982

WELL NO. HECKART NO. B 67-1

State of West Virginia

API NO. 47 - 085 - 5938

Department of Mines

Oil and Gas Division

CONSTRUCTION AND RECLAMATION PLAN

COMPANY NAME GENE STALNAKER INC.

DESIGNATED AGENT GENE STALNAKER

Address P.O. BOX 178, GLENVILLE, W.V. 26351

Address P.O. BOX 178, GLENVILLE, W.V. 26351

Telephone 462-5701

Telephone 462-5701

LANDOWNER Hung Won Pak

SOIL CONS. DISTRICT Little Kanawha

Revegetation to be carried out by Gene Stalnakr Inc. (Agent)

This plan has been reviewed by Little Kanawha SCD. All corrections and additions become a part of this plan: 9-28-82

(Date)

Jarrett Newlon
(SCD Agent)

ACCESS ROAD

LOCATION

Structure Drainage Ditch (A)

Structure Diversion Ditch (1)

Spacing N/A

Material Earthen

Page Ref. Manual 2-12

Page Ref. Manual 2-12

Structure Cross Drain (B)

Structure Sediment Barrier (2)

Spacing 100'

Material Brush & Stone

Page Ref. Manual 2-1

Page Ref. Manual 2-16

Structure _____ (C)

Structure _____ (3)

Spacing _____

Material _____

Page Ref. Manual _____

Page Ref. Manual _____

RECEIVED

OCT 05 1982

OIL & GAS DIVISION
DEPT. OF MINES

All structures should be inspected regularly and repaired if necessary. All commercial timber is to be cut and stacked and all brush and small timber to be cut and removed from the site before dirt work begins.

REVEGETATION

Treatment Area I

Lime _____ Tons/acre
or correct to pH 6.5
Fertilizer 600 lbs/acre
(10-20-20 or equivalent)
Mulch Hay 2 Tons/acre
Seed* KY-31 35 lbs/acre
Crownvetch 10 lbs/acre
_____ lbs/acre

~~XXXXXXXXXXXX~~
Lime _____ Tons/acre
or correct to pH _____
Fertilizer _____ lbs/acre
(10-20-20 or equivalent)
Mulch _____ Tons/acre
Seed* _____ lbs/acre
_____ lbs/acre
_____ lbs/acre

08/18/2023

*Inoculate all legumes such as vetch, trefoil and clovers with the proper bacterium. Inoculate with 3X recommended amount.

PLAN PREPARED BY Smith Land Surveying Co.

ADDRESS 111 South Street

Glenville, WV 26351

NOTES: Please request landowners' cooperation to protect new seedling for one growing season. Attach separate sheets as

STATE OF WEST VIRGINIA
OFFICE OF OIL AND GAS
NOTICE OF EXPIRED PERMIT

RECEIVED
DEC 26 1984
OIL & GAS DIVISION
DEPT. OF MINES

Permit number: 47-85-5938 County: RITCHIE
Company: STALNAKER, GENE Farm: HUNG WAN PAK, ET U / B-67-1
Date: 27-Nov-84 Well no.:
Date issued: 10/12/82 Date expired: / / 0

I have inspected the above wellsite and found no well work done. Please
cancel this well work permit.

Signed: Samuel N. Hersman
Date: 12-18-84

08/18/2023



State of West Virginia

Department of Mines
Oil and Gas Division

Charleston 25305
January 23, 1985

THEODORE M. STREIT
ADMINISTRATOR

BARTON B. LAY, JR.
DEPUTY DIRECTOR

Gene Stalnaker, Inc.
P.O. Box 178
Glenville, WVa. 26351

In Re: Permit No: 085-5938
 Farm: Merle Bell Heckart
 Well No: B-67-1
 District: Grant
 County: Ritchie
 Issued: 10-12-82

Gentlemen:

The FINAL INSPECTION REPORT for the above captioned well has been received in this office. Only the column checked below applies:

XXXXX The well designated by the above captioned permit number has been released under your Blanket Bond. (PERMIT CANCELLED - NEVER DRILLED)

Please return the enclosed cancelled single bond which covered the well designated by the above permit number to the surety company who executed said bond in your behalf, in order that they may give you credit on their records.

Your well record was received and reclamation requirements approved. In accordance with Chapter 22, Article 4, Section 2, the above captioned well will remain under bond coverage for life of the well.

Very truly yours,

Theodore M. Streit, Administrator
Dept. Mines-Office of Oil & Gas

TMS/ chm

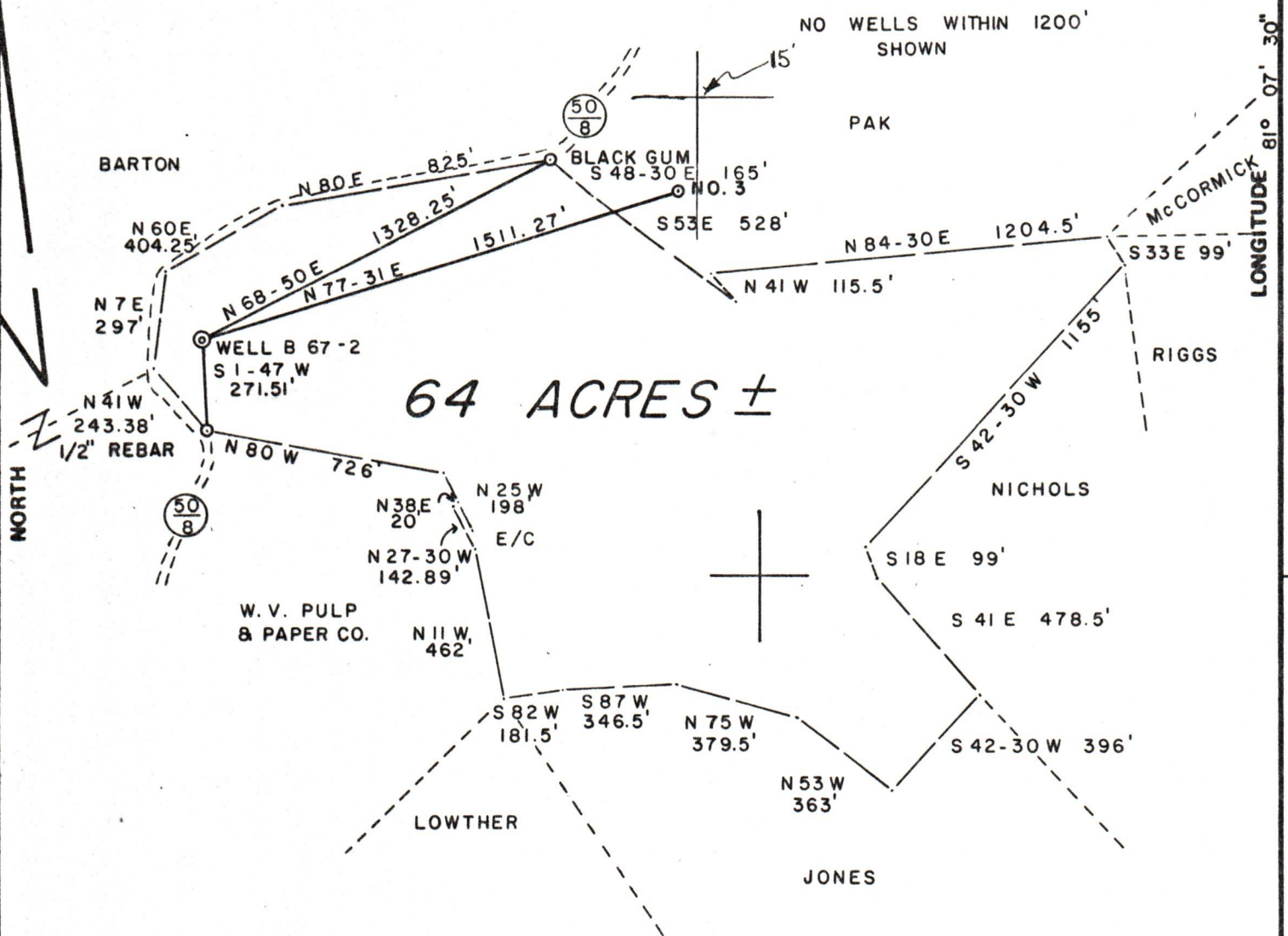
08/18/2023

916.2 10/12/82

6380

LATITUDE 39° 20' 00"


HECKART LEASE WELL NO. B 67-1



NOTE: NO WELLS SHOWN WITHIN 1200'

FILE NO. 8-54
 DRAWING NO. _____
 SCALE 1" = 500'
 MINIMUM DEGREE OF ACCURACY 1/200
 PROVEN SOURCE OF ELEVATION JUNCTION OF ROADS ELEV. 1223'

I THE UNDERSIGNED, HEREBY CERTIFY THAT THIS PLAT IS CORRECT TO THE BEST OF MY KNOWLEDGE AND BELIEF AND SHOWS ALL THE INFORMATION REQUIRED BY LAW AND THE REGULATIONS ISSUED AND PRESCRIBED BY THE DEPARTMENT OF MINES.
 (SIGNED) Gregory A. Smith
 R.P.E. _____ L.L.S. 677



(+) DENOTES LOCATION OF WELL ON UNITED STATES TOPOGRAPHIC MAPS
 FORM IV-6 (8-78)



DATE SEPT. 20 . 19 82
 OPERATOR'S WELL NO. B 67-1
 API WELL NO. _____
47 085 5938
 STATE COUNTY PERMIT

STATE OF WEST VIRGINIA
 DEPARTMENT OF MINES
 OIL AND GAS DIVISION

Cancelled

WELL TYPE: OIL GAS LIQUID INJECTION WASTE DISPOSAL
 (IF "GAS,") PRODUCTION STORAGE DEEP SHALLOW
 LOCATION: ELEVATION 1197' WATER SHED GOOSE CREEK
 DISTRICT GRANT COUNTY RITCHIE
 QUADRANGLE SCHULTZ 7.5'
 SURFACE OWNER HUNG WON PAK, et. ux. ACREAGE 64
 OIL & GAS ROYALTY OWNER MARY BELL HECKART LEASE ACREAGE 64 08/18/2023
 LEASE NO. _____
 PROPOSED WORK: DRILL CONVERT DRILL DEEPER REDRILL FRACTURE OR STIMULATE PLUG OFF OLD FORMATION PERFORATE NEW FORMATION OTHER PHYSICAL CHANGE IN WELL (SPECIFY) _____
 PLUG AND ABANDON CLEAN OUT AND REPLUG
 TARGET FORMATION MARCELLUS ESTIMATED DEPTH 5400'
 WELL OPERATOR GENE STALNAKER, INC. DESIGNATED AGENT GENE STALNAKER
 ADDRESS P.O. BOX 178 ADDRESS P.O. BOX 178
GLENVILLE, W. V. 26351 GLENVILLE, W. V. 26351

RT-538