



TV-9
(Rev 2-81)

DATE 14 FEBRUARY, 1984

WELL NO. 21

State of West Virginia

API NO. 47 - 085 - 6878-P

Department of Mines
Oil and Gas Division
Construction & Reclamation Plan

COMPANY NAME HAUGHT, INC.
ADDRESS 4424 EMERSON AVENUE
PARKERSBURG, W.VA. 26104
Telephone (304) 424-5075

DESIGNATED AGENT WARREN R. HAUGHT
ADDRESS 4424 EMERSON AVENUE
PARKERSBURG, W.VA. 26104
Telephone (304) 424-5075

LANDOWNER GUY IRELAND

SOIL CONS. DISTRICT LITTLE KANAWHA

Revegetation to be carried out by WARREN R. HAUGHT (Agent)

This plan has been reviewed by Little Kanawha SCD. All corrections and additions become a part of this plan: 2-17-84 (Date)

Garrett Newton
(SCD Agent)

RECEIVED
FEB 21 1984

ACCESS ROAD

LOCATION OIL & GAS DIVISION
DEPT. OF MINES

Structure _____ (A)

Structure _____

Spacing _____

Material _____

Page Ref. Manual _____

Page Ref. Manual _____

Structure _____ (B)

Structure _____

Spacing _____

Material _____

Page Ref. Manual _____

Page Ref. Manual _____

Structure _____ (C)

Structure _____

Spacing _____

Material _____

Page Ref. Manual _____

Page Ref. Manual _____

All structures should be inspected regularly and repaired if necessary. All commercial timber is to be cut and stacked and all brush and small timber to be cut and removed from the site before dirt work begins.

REVEGETATION

Treatment Area I

Treatment Area II

Lime _____ Tons/acre
or correct to pH 6.5

Lime _____ Tons/acre
or correct to pH 6.5

Fertilizer 500 lbs/acre
(10-20-20 or equivalent)

Fertilizer 500 lbs/acre
(10-20-20 or equivalent)

Mulch HAY OR STRAW 2 Tons/acre

Mulch HAY OR STRAW 2 Tons/acre

Seed* ORCHARD GRASS 12 lbs/acre

Seed* ORCHARD GRASS 12 lbs/acre

LADINO CLOVER 3 lbs/acre

LADINO CLOVER 3 lbs/acre

TIMOTHY 6 lbs/acre
lbs/acre

TIMOTHY 6 lbs/acre
lbs/acre

*Inoculate all legumes such as vetch, trefoil and clovers with the proper bacterium. Inoculate with 3X recommended amount.

12/29/2023

PLAN PREPARED BY WILLIAM R. MOSSOR, L.L.S.

ADDRESS 106 NORTH SPRING STREET

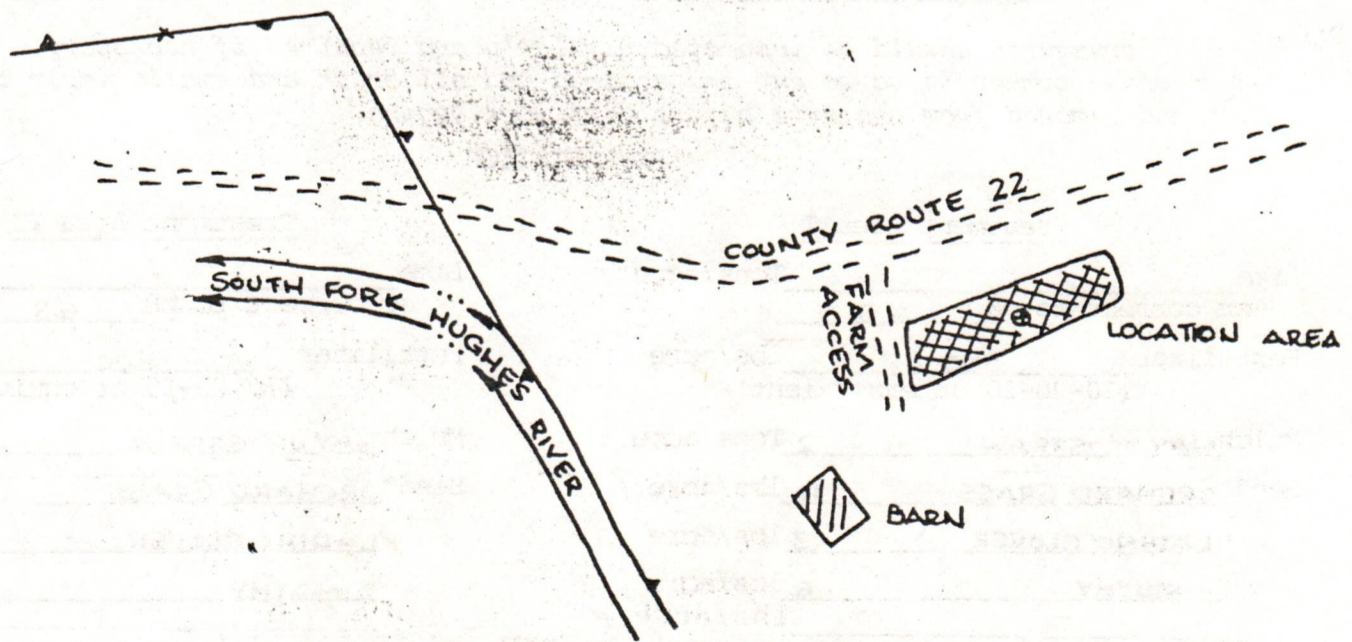
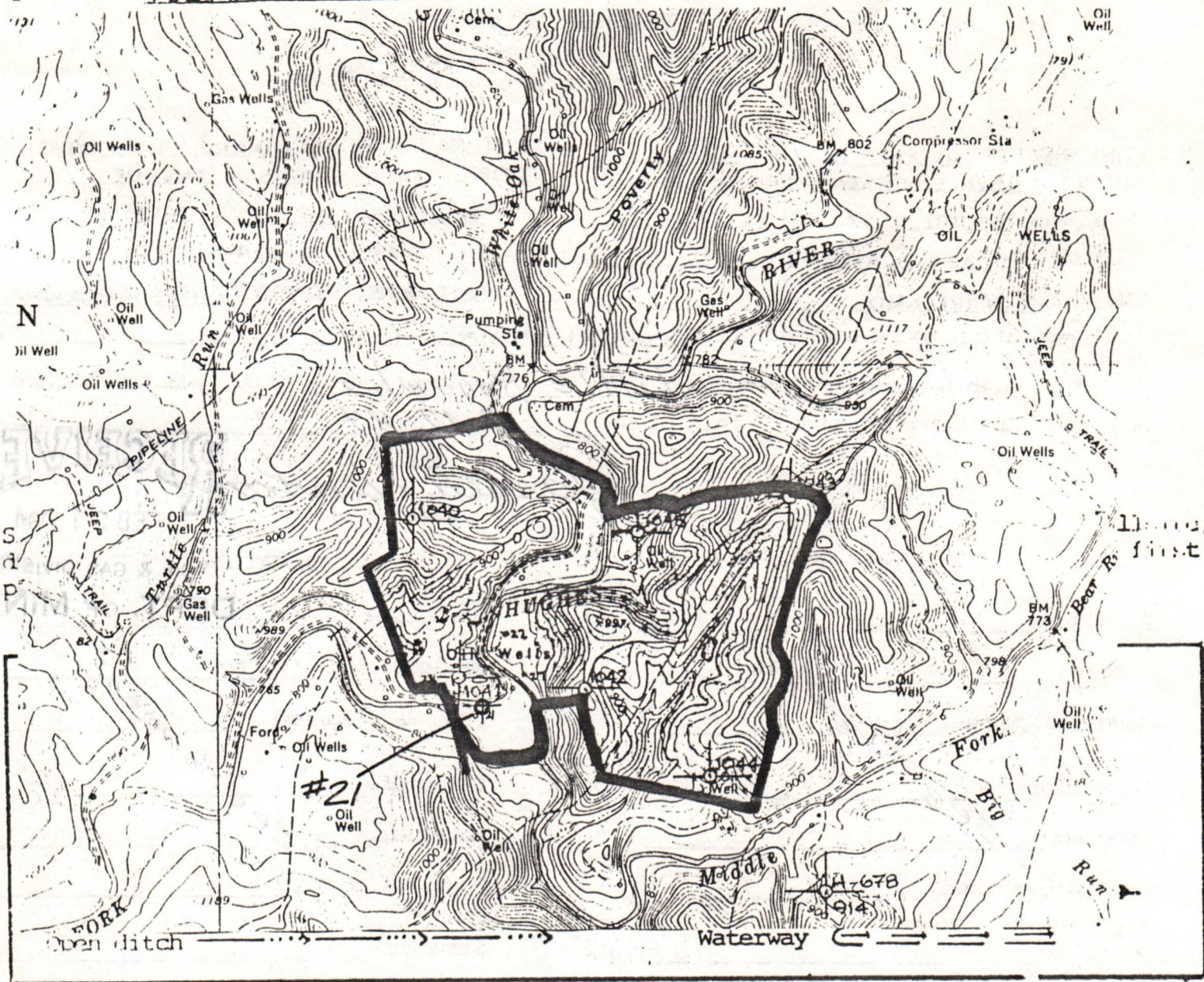
HARRISVILLE, W.VA. 26362

PHONE NO. (304) 643-4572

NOTES: Please request landowners' cooperation to protect new seedling for one growing season. Attach separate sheets as necessary for comments.

ATTACH OR PHOTOCOPY SECTION OF INVOLVED TOPOGRAPHIC MAP. QUADRANGLE PULLMAN

LEGEND
WELL SITE ⊕ ACCESS ROAD —



- Comments:
1. NO EQUIPMENT LOCATED ON LOCATION.
 2. MINOR RECLAMATION NEEDED AFTER PLUGGING.
 3. LOCATION IS APPROXIMATELY 50' SOUTH OF COUNTY ROUTE 22.
 - 4.
 - 5.

12/29/2023

AFFIDAVIT OF PERSONAL SERVICE ON SURFACE OWNER

STATE OF W. Va.
COUNTY OF Ritchie :

The undersigned, being first duly sworn, says that the undersigned served a true and complete copy of all sides of--

- (1) Notice on Form IV-2(A) / Form IV-3(A) / Form IV-4(A)
- (2) Application on Form IV-2(B) / Form IV-3(B) / Form IV-4(B)
- (3) Plat showing the well location on Form IV-6, and
- (4) Construction and Reclamation Plan on Form IV-9 (unless the application is to plug a well)

--all with respect to operator's Well No. #21 located in Union District, Ritchie County, West Virginia, upon the person or organization named--

GUY IRELAND

--by delivering the same in Ritchie County, State of W. Va. on the 18 day of February, 1984 in the manner specified below.

[COMPLETE THE APPROPRIATE SECTION]

For an individual:

Handing it to him X / her X / or, because he / she / refused to take it when I offered it, by leaving it in his / her / presence.

[] - Handing it to a member of his or her family above the age of 16 years named _____ who resides at the usual place of abode of the person to be served, and asking the family member to give it to the person to be served as soon as possible.

For a partnership:

[] Handing it to _____, a partner of the partnership or, because the partner refused to take it when I handed it over, by leaving it in the presence of the partner.

For a limited partnership:

[] Handing it to the general partner, named _____, or, because the general partner refused to take it when I tried to hand it over, by leaving it in the presence of the general partner.

For a corporation:

[] Handing it to the corporation's employee / officer / director / attorney in fact / named _____

RECEIVED
FEB 21 1984

OIL & GAS DIVISION
DEPT. OF MINES

John P. Cook
(Signature of person executing service)

Taken, subscribed and sworn before me this 18th day of February, 1984
My commission expires May 18, 1986

Lenna G. Haught
Notary Public

WITNESSES TO AFFIDAVIT OF COMPLIANCE WITH SURFACE MINING ACT

STATE OF West Virginia
COUNTY OF Putnam

I, the undersigned, being first duly sworn, depose and say that the undersigned serves as a partner in the partnership of James H. ... located at ... County, West Virginia. I am familiar with the operations of the partnership and the location of the mine. I have examined the plans and specifications for the mine and find them to be in compliance with the requirements of the Surface Mining Control and Reclamation Act of 1977. I have also examined the records of the partnership and find them to be complete and accurate.

James H. ...
Partner in the partnership of James H. ...
County, State of West Virginia

COMPLETION OF AFFIDAVIT

I, the undersigned, being first duly sworn, depose and say that I am a member of the family of James H. ... who resides at the usual place of abode of the person to be sworn, and asking the family member to give testimony in the presence of the partner.

I, the undersigned, being first duly sworn, depose and say that I am a partner in the partnership of James H. ... and that I have examined the plans and specifications for the mine and find them to be in compliance with the requirements of the Surface Mining Control and Reclamation Act of 1977.

James H. ...
Partner in the partnership of James H. ...
County, State of West Virginia

RECEIVED

FEB 21 1984

OIL & GAS DIVISION
DEPT. OF MINES

RECEIVED
FEB 21 1984



1) Date: 2/17/ 19 84
2) Operator's Well No. #21
3) API Well No. 47 - 085 - 6878-P
State County Permit

STATE OF WEST VIRGINIA
DIVISION OF OIL AND GAS, DEPARTMENT OF MINES
DEPT. OF MINES
APPLICATION FOR A PERMIT TO PLUG AND ABANDON A WELL

- 4) WELL TYPE: A Oil XX / Gas XX / Liquid injection _____ / Waste disposal _____
B (If "Gas", Production _____ / Underground storage _____ / Deep _____ Shallow XX /)
- 5) LOCATION: Elevation: 800' Watershed: South Fork Hughes River
District: Union County: Ritchie Quadrangle: Pullman 7 1/2
- 6) WELL OPERATOR Haught, Inc.
Address 4424 Emerson Ave.
Parkersburg, WV 26104
- 7) DESIGNATED AGENT Warren R. Haught
Address Rt. 3 Box 14
Smithville, WV 26178
- 8) OIL & GAS INSPECTOR TO BE NOTIFIED
Name Samuel Hersman
Address PO Box 66
Smithville, WV 26178
- 9) PLUGGING CONTRACTOR
Name Haught, Inc.
Address Same

10) WORK ORDER: The work order for the manner of plugging this well is as follows:

Run tubing spot TD approx. 1780'
Gel hole
Set Cement Plug from 1780' to 1700'
Pull tubing
Shoot off 6 5/8" casing at freepoint approx. 800'
Set Cement Plug from 800' to 600'
Gel from 600' to 350'
Set Cement Plug from ~~400~~ 300' to 300'
Gel from 300' to 50'
Set Cement Plug from 50' to surface
Erect monument with identification
Reclaim location

OFFICE USE ONLY

PLUGGING PERMIT

Cancelled

Permit number 47-085-6878-P

March 7, 19 84
Date

This permit covering the well operator and well location shown below is evidence of permission granted to plug in accordance with the pertinent legal requirements subject to the conditions contained herein and on the reverse hereof. **Notification must be given to the District Oil and Gas Inspector 24 hours before actual permitted work has commenced.**

The permitted work is as described in the Notice and Application, plat, subject to any modifications and conditions on the reverse hereof.

Permit expires March 7, 1986 unless plugging is commenced prior to that date and prosecuted with due diligence.

Bond: BLANKET	Agent: <i>[Signature]</i>	Plat: <i>[Signature]</i>	Casing: <i>[Signature]</i>	Fee: NE
-------------------------	------------------------------	-----------------------------	-------------------------------	-------------------

Michael Lewis
Administrator, Office of Oil and Gas

NOTE: Keep one copy of this permit posted at the plugging location.

File

See the reverse side of the APPLICANT'S COPY for instructions to the well operator.

12/29/2023

OFFICE USE ONLY

PERMIT MODIFICATIONS AND CONDITIONS (IF ANY) TO THE PROPOSED PLUGGING

RECEIVED

DEPT. OF MINES
OIL & GAS DIVISION

WELL TYPE: A OIL
B (H) Gas Production
C (H) Gas Production
D (H) Gas Production
E (H) Gas Production
F (H) Gas Production
G (H) Gas Production
H (H) Gas Production
I (H) Gas Production
J (H) Gas Production
K (H) Gas Production
L (H) Gas Production
M (H) Gas Production
N (H) Gas Production
O (H) Gas Production
P (H) Gas Production
Q (H) Gas Production
R (H) Gas Production
S (H) Gas Production
T (H) Gas Production
U (H) Gas Production
V (H) Gas Production
W (H) Gas Production
X (H) Gas Production
Y (H) Gas Production
Z (H) Gas Production

OFFICE USE ONLY

This part of Form IV-4(b) is to record the dates of certain occurrences and any follow-up inspections.

	Date	Follow-up inspection(s)	Date(s)
Application received			
Plugging started		OFFICE USE ONLY	
Plugging completed		PLUGGING PERMIT	
Well Record received			

OTHER INSPECTIONS

Reason:

Reason:

[Signature]
Administrator, Office of Oil and Gas

Blanket
Agent
Owner
Inspector



1) Date: 2/17/, 19 84
2) Operator's Well No. #21
3) API Well No. _____
State _____ County _____ Permit _____

STATE OF WEST VIRGINIA
OFFICE OF OIL AND GAS, DEPARTMENT OF MINES

APPLICATION FOR A PERMIT TO PLUG AND ABANDON A WELL

- 4) WELL TYPE: A Oil XX / Gas XX / Liquid injection _____ / Waste disposal _____
B (If "Gas", Production _____ / Underground storage) _____ / Deep _____ Shallow XX /)
- 5) LOCATION: Elevation: 800' Watershed: South Fork Hughes River
District: Union County: Ritchie Quadrangle: Pullman 7 1/2
- 6) WELL OPERATOR Haught, Inc.
Address 4424 Emerson Ave.
Parkersburg, WV 26104
- 7) DESIGNATED AGENT Warren R. Haught
Address Rt. 3 Box 14
Smithville, WV 26178
- 8) OIL & GAS INSPECTOR TO BE NOTIFIED
Name Samuel Hersman
Address PO Box 66
Smithville, WV 26178
- 9) PLUGGING CONTRACTOR
Name Haught, Inc.
Address Same

WORK ORDER: The work order for the manner of plugging this well is as follows:

Run tubing spot TD approx. 1780'
Gel hole
Set Cement Plug from 1780' to 1700'
Pull tubing
Shoot off 6 5/8" casing at freepoint approx. 800'
Set Cement Plug from 800' to 600'
Gel from 600' to 350'
Set Cement Plug from ~~400'~~ 300' to 300'
Gel from 300' to 50'
Set Cement Plug from 50' to surface
Erect monument with identification
Reclaim location

12/29/2023

**INSTRUCTION TO COAL OPERATORS
OWNERS AND LESSEE**

The well operator named on the obverse side of IV-4(b) is about to abandon the well described in the enclosed materials and will commence the work of plugging and abandoning said well on the date the inspector is notified (which date shall not be less than five days after the day on which this notice and application so mailed is received, or in due course should be received by the Department of Mines, Office Oil & Gas).

This notice and application is given to you in order that your respective representatives may be present at the plugging and filling of said well. You are further notified that whether you are represented or not represented the operator will proceed to plug and fill said well in the manner required by Section 10, Article 4, Chapter 22 of the Code and given in detail on obverse side of this application.

NOTE: If you wish this well to be plugged according to 22-4-10(d) then as per Regulation 17:05 you must complete and return to this office on IV-16 "Request by Coal Operator, Owner, or lessee for plugging under Code 22-4-10(d)" prior to the issuance of this plugging permit.



1) Date: 2/17/ 19 84
2) Operator's Well No. # 21
3) API Well No. 47-085-6878-P
State County Permit

STATE OF WEST VIRGINIA
OFFICE OF OIL AND GAS, DEPARTMENT OF MINES
NOTICE OF APPLICATION TO PLUG AND ABANDON A WELL

4) SURFACE OWNER(S) OF RECORD TO BE SERVED

5(i) COAL OPERATOR None
Address _____

(i) Name Guy Ireland
Address White Oak Pullman, WV 26421

5(ii) COAL OWNER(S) WITH DECLARATION ON RECORD:
Name None
Address _____

(ii) Name _____
Address _____

Name None
Address _____

(iii) Name _____
Address _____

5(iii) COAL LESSEE WITH DECLARATION ON RECORD:
Name None
Address _____

TO THE PERSON(S) NAMED ABOVE: You should have received this Form and the following documents:

- (1) The Application to Plug and Abandon a Well on Form IV-4(B), which sets out the parties involved in the work, and describes the well and its location and the plugging work order; and
- (2) The plat (surveyor's map) showing the well location on Form IV-6.

THE REASON YOU RECEIVED THESE DOCUMENTS IS THAT YOU HAVE RIGHTS REGARDING THE APPLICATION WHICH ARE SUMMARIZED IN THE "INSTRUCTIONS" ON THE REVERSE SIDE OF THE COPY OF THE APPLICATION (FORM IV-4(B)) DESIGNATED FOR YOU. HOWEVER, YOU ARE NOT REQUIRED TO TAKE ANY ACTION AT ALL.

Take notice that under Chapter 22 of the West Virginia Code, the undersigned well operator proposes to file or has filed this Notice and Application and accompanying documents for a Permit to plug and abandon a well with the Administrator of the Office of Oil and Gas, West Virginia Department of Mines, with respect to the well at the location described on the attached Application and depicted on the attached Form IV-6. Copies of this Notice, the Application, and the plat have been mailed by registered or certified mail or delivered by hand to the person(s) named above (or by publication in certain circumstances) on or before the day of mailing or delivery to the Administrator.

The truth of the information on the Notice and Application is verified and sworn to and the Notice is signed on behalf of the Well Operator in my County and State by

WELL OPERATOR HAUGHT, INC.

MARK S. MASON
this 17th day of FEB, 19 84.
My commission expires May 18, 19 86.

By Mark S. Mason
Its Coordinator of Operations

Lenna G. Haught
Notary Public, State of West Virginia, County, _____
State of West Virginia

Address 4424 EMERSON AVE
PARKERSBURG, WV
26104
Telephone 304-424-5075

RECEIVED
FEB 21 1984

OIL & GAS DIVISION
DEPT. OF MINES

I N S T R U C T I O N S T O A P P L I C A N T

CONCERNING THE LINE ITEMS:

- 1) Date of Notice.
- 2) Your well name and number.
- 3) To be filled out by the Office of Oil & Gas.
- 4) & 5) Use separate sheet if necessary.
- 4) Surface owner(s) of record to be served with Notice and Application. However, see also Code § 22-4-1m(b) if "more than three tenants in common or other co-owners of interest described in subsection (a) of this section hold interests in such lands".
- 5(i) "Coal Operator" means any person, firm, partnership, partnership association or corporation that proposes to or does operate a coal mine.
- 5(ii, iii) See Code § 22-4-20.

CONCERNING THE REQUIRED COPIES FOR FILING AND SERVICE:

Filing. Code § 22-4-1k and Regulation 7.02 provide that the original and two copies of the Application must be filed with the Administrator, accompanied by (i) an original and four copies of the Notice, (ii) an original and four copies of a plat in the form prescribed by Regulation 11, and (iii) a bond in one of the forms prescribed by Regulation 12, or in lieu thereof the other security allowed by Code § 22-4-9.

Service. In addition, service must be made on the surface owner(s) and the person(s) with an interest in the coal. See Code §§ 22-4-1m and 22-4-9.

RECEIVED
NOV 15 2023

DEPT. OF MINES

12/29/2023



1) Date: 2/17/, 19 84
2) Operator's Well No. #21
3) API Well No. _____
State _____ County _____ Permit _____

OIL & GAS DIVISION
DEPT. of MINES WEST VIRGINIA
OFFICE OF OIL AND GAS, DEPARTMENT OF MINES

APPLICATION FOR A PERMIT TO PLUG AND ABANDON A WELL

- 4) WELL TYPE: A Oil XX / Gas XX / Liquid injection _____ / Waste disposal _____
B (If "Gas", Production _____ / Underground storage) _____ / Deep _____ Shallow XX /)
- 5) LOCATION: Elevation: 800' Watershed: South Fork Hughes River
District: Union County: Ritchie Quadrangle: Pullman 74
- 6) WELL OPERATOR Haught, Inc. 7) DESIGNATED AGENT Warren R. Haught
Address 4424 Emerson Ave. Address Rt. 3 Box 14
Parkersburg, WV 26104 Smithville, WV 26178
- 8) OIL & GAS INSPECTOR TO BE NOTIFIED 9) PLUGGING CONTRACTOR
Name Samuel Hersman Name Haught, Inc.
Address PO Box 66 Address Same
Smithville, WV 26178

10) WORK ORDER: The work order for the manner of plugging this well is as follows:

- Run tubing spot TD approx. 1780'
- Gel hole
- Set Cement Plug from 1780' to 1700'
- Pull tubing
- Shoot off 6 5/8" casing at freepoint approx. 800'
- Set Cement Plug from 800' to 600'
- Gel from 600' to 350'
- Set Cement Plug from 600' to 300'
- Gel from 300' to 50'
- Set Cement Plug from 50' to surface
- Erect monument with identification
- Reclaim location

The law requires a comment period for surface owners. However, the permit can be issued in less than five days from the filing of the Application to plug and abandon a well if the surface owner(s) of record sign(s) the following "Voluntary Statement of No Objection" on a facsimile of this surface owner's copy of the Application.

VOLUNTARY STATEMENT OF NO OBJECTION

I hereby state that I have read the instructions to surface owners on the reverse side of this Application for a Permit to Plug and Abandon a Well, and that I have received copies of (1) a Notice of Application for a Well Work Permit on Form IV-4(A), (2) an Application for a Well Work Permit on Form IV-4(B), and (3) a survey plat on Form IV-6, all for proposed well plugging work on my surface land as described therein.

I further state that I have no objection to the planned plugging described in these materials, and I have no objection to a plugging permit being issued based on those materials.

(For execution by corporation, partnership, etc.)

(For execution by natural persons)

NAME: _____

X Henry R. Ireland Date: 2/18/84
(Signature)

By _____

Robert J. Ireland Date: 2/18/84
(Signature)

Its _____ Date: _____

**INSTRUCTIONS TO SURFACE OWNERS
AND
EXPLANATION OF METHODS AND TIME LIMITS TO COMMENT
ON WELL PLUGGING PERMIT**

The well operator named in the Notice and this Application and the attached materials is applying for a permit from the State to do oil or gas well plugging. You are being served with these materials because surface owners have the right to file comments before the permit is issued. (**NOTE:** If the surface tract is owned by more than three persons, in multiple heirship for example, then these materials were served on you because your name appeared on the Sheriff's tax ticket on the land or because you actually occupy the surface tract. In either case, you may be the only owner who will actually receive these materials.) See Chapter 22, Article 4 of the W. Va. Code. Permits are valid for 24 months.

If you do not own any interest in the surface tract, please forward these materials to the true owner immediately if you know who it is. Also, please notify the well operator named in the materials and the Administrator of the Office of Oil and Gas in the West Virginia Department of Mines immediately.

NOTE: You are not required to file any comment at all.

Where to file comments and obtain additional information:

Administrator of the Office of Oil and Gas
West Virginia Department of Mines
1615 Washington Street East
Charleston, West Virginia 25311
(304) 348-2057

Who may file comments? If you wish to file comments, you must be an owner of record of (1) an interest in the surface tract on which the well already is or is about to be located, or (2) an interest in any other surface tract under the same oil or gas lease which will be utilized for roads or other land disturbances.

Time limits for comments. The law requires these materials to be delivered on or before the date the operator files his Application. You have **FIVE (5) DAYS** after the filing date to file your comments as provided in **Methods for Filing Comments** below. You may call the Administrator's office at the above telephone number to be sure of the date. However, if you have been contacted by the well operator, and if you have signed a "voluntary statement of no objection" to any of the planned work described in these materials, then the permit may be issued at any time.

Comments must be in writing. Your comments must include your name, address and telephone number, the well operator's name and well number, and the approximate location of the proposed well site including district and county from the application. You may add other documents, such as sketches, maps or photographs to support your comments.

Methods for filing comments. Comments must be filed in person or received in the mail at the Administrator's office by the time stated above. Check with your postmaster to ensure adequate delivery time or to arrange special expedited handling.

The Administrator for Oil and Gas has the power to deny or condition a well work permit based on your comments on the following grounds:

- "The proposed well work will constitute a hazard to the safety of persons; or.....
- "Damage would occur to publicly owned lands or resources; or.....
- "The proposed well work fails to protect fresh water sources or supplies."

If you want a copy of the permit as it is finally issued, or a copy of the order denying the permit, you should request a copy from the Administrator.

List of Water Testing Laboratories. The Administrator maintains a list of water testing laboratories which you can hire to test your water to establish water quality prior to and after drilling. Contact the Administrator's office or an Oil and Gas Inspector to obtain a copy of the list.

Surface Owner

12/29/2023

STATE OF WEST VIRGINIA
DEPARTMENT OF MINES
OIL AND GAS DIVISION
FINAL INSPECTION REQUEST
INSPECTOR'S COMPLIANCE REPORT

3-7-84

Permit No. 47-085-6878-P
Company HAUGHT, INC
Inspector SAMUEL HERSMAN
Date 5-2-86

County RITCHIE
Farm GUY IRELAND
Well No. 21

RULE	DESCRIPTION	IN COMPLIANCE	
		Yes	No
23.06	Notification Prior to starting Work	—	—
25.04	Prepared before Drilling to prevent waste	—	—
25.03	High-Pressure Drilling	—	—
16.01	Required Permits at wellsite	—	—
15.03	Adequate Fresh Water Casing	—	—
15.02	Adequate Coal Casing	—	—
15.01	Adequate Production Casing	—	—
15.04	Adequate Cement Strength	—	—
23.02	Maintained Access Roads	—	—
25.01	Necessary Equipment to prevent Waste	—	—
23.03	Reclaimed Drilling Site	—	MAY
23.04	Reclaimed Drilling Pits	—	—
23.05	No surface or underground Pollution	—	—
7.03	Identification Markings	—	—

Please Cancel

DEPARTMENT OF ENERGY
CLEVELAND

6 1986

COMMENTS: Please Cancel permit - well not plugged -
Permit expired 3-7-86

I have inspected the above well and (HAVE/HAVE NOT) found it to be in compliance with all of the rules and regulations of the Office of Oil and Gas Department of Mines of the State of West Virginia.

SIGNED: Samuel N. Hersman
DATE: 5-2-86

12/29/2023



STATE OF WEST VIRGINIA
 DEPARTMENT OF ENERGY
 DIVISION OF OIL AND GAS
 1615 Washington Street, East
 Charleston, West Virginia 25311
 Telephone: 348-3500

John Johnston
 Director

ARCH A. MOORE, JR.
 Governor

May 14, 1986

Haight, Incorporated
 4424 Emerson Avenue
 Parkersburg, West Virginia 26104

In Re: Permit No: 47-085-6878-P
 Farm: Guy Ireland
 Well NO: 21
 District: Union
 County: Ritchie
 Issued: 3-07-84

Gentlemen:

The FINAL INSPECTION REPORT for the above captioned well has been received in this office. ONLY the Column checked below applies:

 The well designated by the above captioned permit number has been released under your Blanket Bond.

 Please return the enclosed cancelled single bond which covered the well designated by the above captioned permit number to the surety company that executed said bond in your behalf, in order that they may give you credit on their records.

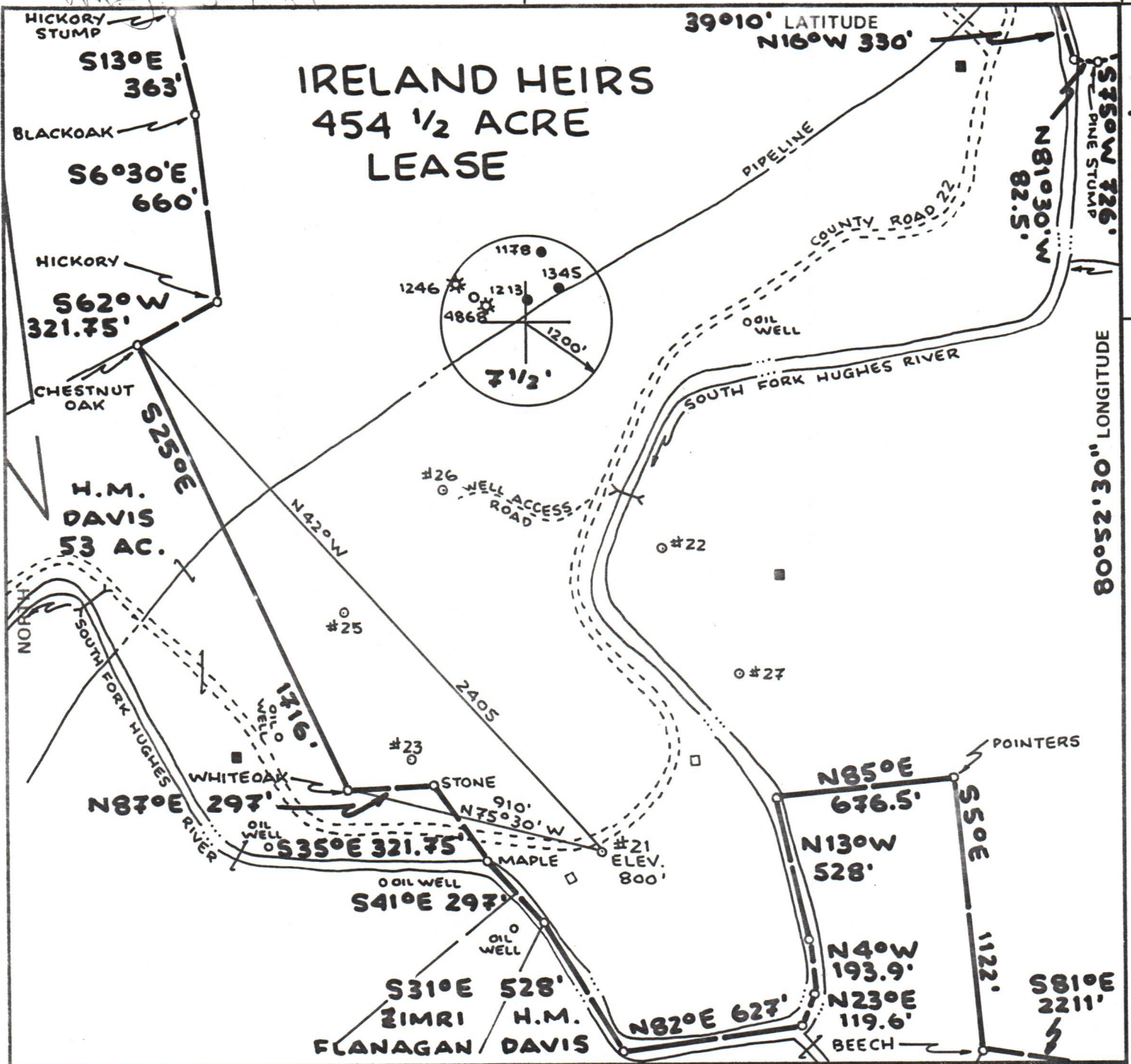
 Your well record was received and reclamation requirements approved. In accordance with Chapter 22B, Article 1, Section 26, the above captioned well will remain under bond coverage for life of the well.

XXXX PLUGGING PERMIT CANCELLED

Respectively,


Theodore M. Streit
 Deputy Director--Inspection & Enforcement

TMS/ nw



FILE NO. _____
 DRAWING NO. _____
 SCALE **1"=500'**
 MINIMUM DEGREE OF ACCURACY **1:200**
 PROVEN SOURCE OF ELEVATION **BM ELEV. 776'**

I THE UNDERSIGNED, HEREBY CERTIFY THAT THIS PLAT IS CORRECT TO THE BEST OF MY KNOWLEDGE AND BELIEF AND SHOWS ALL THE INFORMATION REQUIRED BY LAW AND THE REGULATIONS ISSUED AND PRESCRIBED BY THE DEPARTMENT OF MINES.
 (SIGNED) *William H. Hesser*
 R.P.E. _____ L.L.S. **551**



(+) DENOTES LOCATION OF WELL ON UNITED STATES TOPOGRAPHIC MAPS
 FORM IV-6 (8-78)



DATE **14 FEBRUARY**, 19 **84**
 OPERATOR'S WELL NO. **21**
 API WELL NO. **47 - 085 - 6878-B**
 STATE COUNTY PERMIT

STATE OF WEST VIRGINIA
 DEPARTMENT OF MINES
 OIL AND GAS DIVISION

Plugging Permit cancelled

WELL TYPE: OIL GAS LIQUID INJECTION WASTE DISPOSAL
 (IF "GAS,") PRODUCTION STORAGE DEEP SHALLOW
 LOCATION: ELEVATION **800'** WATER SHED **SOUTH FORK HUGHES RIVER**
 DISTRICT **UNION** COUNTY **RITCHIE**
 QUADRANGLE **PULLMAN 7 1/2' QUAD.**
 SURFACE OWNER **GUY IRELAND** ACREAGE **454 1/2**
 OIL & GAS ROYALTY OWNER **IRELAND HEIRS** LEASE ACREAGE **454 1/2**
 LEASE NO. _____
 PROPOSED WORK: DRILL CONVERT DRILL DEEPER REDRILL FRACTURE OR STIMULATE PLUG OFF OLD FORMATION PERFORATE NEW FORMATION OTHER PHYSICAL CHANGE IN WELL (SPECIFY) _____

12/29/2023

PLUG AND ABANDON CLEAN OUT AND REPLUG
 TARGET FORMATION _____ ESTIMATED DEPTH _____
 WELL OPERATOR **HAUGHT, INC.** DESIGNATED AGENT **WARREN R. HAUGHT**
 ADDRESS **4424 EMERSON AVENUE** ADDRESS **4424 EMERSON AVENUE**
PARKERSBURG, W. VA. 26104 **PARKERSBURG, W. VA. 26104**

KI 1 68/89