



1) Date: August 31, 19 84  
2) Operator's Well No. Haight-Lambert 5  
3) API Well No. 47 - 085 - 7142-P  
State County Permit

OIL & GAS DIVISION  
DEPT. OF MINES  
STATE OF WEST VIRGINIA  
OFFICE OF OIL AND GAS, DEPARTMENT OF MINES

APPLICATION FOR A PERMIT TO PLUG AND ABANDON A WELL

4) WELL TYPE: A Oil X / Gas \_\_\_\_\_ / Liquid injection \_\_\_\_\_ / Waste disposal \_\_\_\_\_  
B (If "Gas", Production \_\_\_\_\_ / Underground storage) \_\_\_\_\_ / Deep \_\_\_\_\_ Shallow \_\_\_\_\_  
5) LOCATION: Elevation: 920 Watershed: Dutekman Run #LKH9H  
District: Murphy County: Ritchie Quadrangle: Macfarlan  
6) WELL OPERATOR Perkins Oil & Gas Inc 7) DESIGNATED AGENT Deryl L. Perkins  
Address Rt 2 Address Rt 2  
Pennshoro WV 26415 Pennshoro WV 26415  
8) OIL & GAS INSPECTOR TO BE NOTIFIED 9) PLUGGING CONTRACTOR  
Name Sam Hersman Name \_\_\_\_\_  
Address Smithville WV Address \_\_\_\_\_

10) WORK ORDER: The work order for the manner of plugging this well is as follows:

Gel 1755 - 1640  
Cement 1640 - 1500  
Rip 6 5/8" app. 700' and pull  
Gel 1500 - 700  
Cement 700 - 605  
Gel 605 - 250  
Cement 250 - 205  
Gel 205 - 50  
Cement 50 - surface

Erect Monument

OFFICE USE ONLY  
PLUGGING PERMIT

Permit number 47-085-7142-P

September 28, 19 84  
Date

This permit covering the well operator and well location shown below is evidence of permission granted to plug in accordance with the pertinent legal requirements subject to the conditions contained herein and on the reverse hereof. **Notification must be given to the District Oil and Gas Inspector 24 hours before actual permitted work has commenced.**

The permitted work is as described in the Notice and Application, plat, subject to any modifications and conditions on the reverse hereof.

Permit expires September 28, 1986 unless plugging is commenced prior to that date and prosecuted with due diligence.

Bond: <u>113</u> <b>BLANKET</b>	Agent: <u>[Signature]</u>	Plat: <u>[Signature]</u>	Casing: <u>T.S</u>	Fee: <u>NF</u>
------------------------------------	---------------------------	--------------------------	--------------------	----------------

[Signature]  
Administrator, Office of Oil and Gas

NOTE: Keep one copy of this permit posted at the plugging location.

File

See the reverse side of the APPLICANT'S COPY for instructions to the well operator.

12/22/2023



RECEIVED

OFFICE USE ONLY

PERMIT MODIFICATIONS AND CONDITIONS (IF ANY) TO THE PROPOSED PLUGGING

1. WELL TYPE: A-Oil  Gas

2. LOCATION: District: Murphy Section: 920

3. WELL OPERATOR: Perkins Oil & Gas Inc Address: Rt 2  
Pennsboro WV 26155

4. OTHER GAS INJECTOR TO BE NOTIFIED: Name: Sam Heraman Address: Smithville WV

5. PLUGGING CONTRACTOR: Name: \_\_\_\_\_ Address: \_\_\_\_\_

6. DESIGN AUTHORITY: Daryl I. Perkins Address: Rt 2  
Pennsboro WV 26155

7. COUNTY: Ritchie

8. WATERFLOOD: Dutchman Run

9. UNDERGROUND STORAGE: \_\_\_\_\_

10. LIQUID INFUSION: \_\_\_\_\_

11. WASTE DISPOSAL: \_\_\_\_\_

10 - WORK ORDER: The work order for the amount of plugging this well is as follows:

50'	Gel
50'	Cement
250'	Gel
250'	Cement
605'	Gel
605'	Cement
700'	Gel
700'	Cement
1500'	Gel
1500'	Cement
1640'	Gel
1640'	Cement
1755'	Gel
1755'	Cement

OFFICE USE ONLY

This part of Form IV-4(b) is to record the dates of certain occurrences and any follow-up inspections.

	Date	Follow-up inspection(s)	Date(s)
Application received			
Plugging started		" "	
Plugging completed		" "	
Well Record received		" "	

OTHER INSPECTIONS

Reason: \_\_\_\_\_

Reason: \_\_\_\_\_

Blanket

12/22/2023



P 751 324 493

RECEIPT FOR CERTIFIED MAIL


NO INSURANCE COVERAGE PROVIDED  
NOT FOR INTERNATIONAL MAIL

(See Reverse)

★ U.S.G.P.O. 1983-403-517

Sent to DITH R. Bush	
Street and No.	
P.O., State and ZIP Code MACFARLAN W.V. 26148	
Postage	\$ 37
Certified Fee	75
Special Delivery Fee	
Restricted Delivery Fee	
Return Receipt Showing to whom and Date Delivered	60
Return receipt showing to whom, Date, and Address of Delivery	
TOTAL Postage and Fees	\$ 172
Postmark or Date	

PS Form 3800, Feb. 1982



P 751 324 492

RECEIPT FOR CERTIFIED MAIL


NO INSURANCE COVERAGE PROVIDED  
NOT FOR INTERNATIONAL MAIL

(See Reverse)

★ U.S.G.P.O. 1983-403-517

Sent to WESTVACO	
Street and No. #2 Ferguson DR	
P.O., State and ZIP Code HARTERSBURG, W.V. 26101	
Postage	\$ 71
Certified Fee	75
Special Delivery Fee	
Restricted Delivery Fee	
Return Receipt Showing to whom and Date Delivered	60
Return receipt showing to whom, Date, and Address of Delivery	
TOTAL Postage and Fees	\$ 206
Postmark or Date	

PS Form 3800, Feb. 1982



Well No. 5 Straight - Lambert  
 Lease No. Murphy District Ritchie County W. Va. State  
 21 S. 27 E. Contractor South Perm. Oil & Gas Contractor  
 Drilling Commenced Mar. 26 1919 Drilling Completed April 17 1919  
 N. S. 27 E. W. 30-1

ROCK FORMATION	TOP	BOTTOM	STEEL LINE MEASUREMENT	REMARKS
Wooden Conductor		16		S.P. Water for delay.
Lochell Rock	1007	1017	1007	... " " "
Slate	1017	1085		
Sand	1085	1170		
Slate	1170	1270		
Sand	1270	1360		
Slate	1360	1480		
Sand	1480	1530		
Slate	1530	1540		
Gas Sand	1540	1617	1540	
Slate	1617	1661	1661	
Salt Sand	1661			
" " Oil	1770	1750	1770	
Total Depth		1755	1755	

CASING RECORD AS TALLIED. NOT STEEL LINE MEASUREMENT

SIZE	PUT IN WELL		PULLED OUT		LEFT IN WELL		Shot Date 4/27/19 Amount 90 lbs. Sand Salt Sand Result Good SHOT.  Packer Size (None used)  Depth Set
	FEET	IN.	FEET	IN.	FEET	IN.	
10	705		705				
8 1/2	1017		1017				
6 5/8	1551				1551		

Production First 24 Hours: 4 Bbls. Gas Test  
 Approved by *J. P. Brooks* Superintendent





Form 26  
2/16/82

STATE OF WEST VIRGINIA  
DEPARTMENT OF MINES  
OIL AND GAS WELLS DIVISION  
INSPECTOR'S PLUGGING REPORT

RECEIVED  
OCT 23 1984  
OIL & GAS DIVISION  
DEPT. OF MINES

Permit No. 47-085-7142P

Well No. H/L #5

COMPANY PERKINS OIL & GAS INC ADDRESS RT#2, PENNSBORO, WV 26415

FARM LEMON DISTRICT MURPHY COUNTY RITBIE


Filling Material Used GEL(BENTONITE) & CEMENT(CLASS "A")

Liner			Location	Amount	Packer	Location		
PLUGS USED AND DEPTH PLACED			BRIDGES			CASING AND TUBING		
CEMENT-THICKNESS	WOOD-SIZE	LEAD	CONSTRUCTION-LOCATION			RECOVERED	SIZE	LOST
GEL	115'	4BBL	1755'-1640'					
CEMENT	201'	35SX	1640'-1439'					
GEL	839'	31BBL	1439'-600'			600'	7"	951'
CEMENT	95'	30SX	600'-505'					
GEL	255'	17BBL	505'-250'					
CEMENT	64'	20SX	250'-186'					
GEL	136'	9BBL	186'-50'					
CEMENT	50'	50SX	50'-SURFACE					

Drillers' Names DARWL PERKIN: S

Remarks: SET MONUMENT IN TOP CEMENT PLUG.

18 OCTOBER 1984 I hereby certify I visited the above well on this date.  
DATE

  
GLEN P. ROBINSON

DISTRICT WELL INSPECTOR  
12/22/2023

STATE OF WEST VIRGINIA  
DEPARTMENT OF MINES  
OIL AND GAS WELLS DIVISION

INSPECTOR'S WELL REPORT

Permit No. \_\_\_\_\_ Oil or Gas Well \_\_\_\_\_  
(KIND)

Company _____	CASING AND TUBING	USED IN DRILLING	LEFT IN WELL	PACKERS
Address _____	Size			Kind of Packer _____
Farm _____	16			
Well No. _____	13			Size of _____
District _____ County _____	10			
Drilling commenced _____	8 1/4			Depth set _____
Drilling completed _____ Total depth _____	6 5/8			
Date shot _____ Depth of shot _____	5 3/16			Perf. top _____
Initial open flow _____ /10ths Water in _____ Inch	3			Perf. bottom _____
Open flow after tubing _____ /10ths Merc. in _____ Inch	2			Perf. top _____
Volume _____ Cu. Ft.	Liners Used			Perf. bottom _____
Rock pressure _____ lbs. _____ hrs.	CASING CEMENTED _____ SIZE _____ No. FT. _____ Date _____			
Oil _____ bbls., 1st 24 hrs.	NAME OF SERVICE COMPANY _____			
Fresh water _____ feet _____ feet	COAL WAS ENCOUNTERED AT _____ FEET _____ INCHES			
Salt water _____ feet _____ feet	_____ FEET _____ INCHES _____ FEET _____ INCHES			
	_____ FEET _____ INCHES _____ FEET _____ INCHES			

Drillers' Names \_\_\_\_\_

Remarks:

DATE

12/22/2023  
DISTRICT WELL INSPECTOR





1) Date: August 31 19 84  
2) Operator's  
Well No. Haught-Lambert 5  
3) API Well No. 47-085-7192-P  
State County Permit

STATE OF WEST VIRGINIA  
OFFICE OF OIL AND GAS, DEPARTMENT OF MINES  
NOTICE OF APPLICATION TO PLUG AND ABANDON A WELL

4) SURFACE OWNER(S) OF RECORD TO BE SERVED

5 (i) COAL OPERATOR

(i) Name WESTVACO  
Address #2 Ferguson Drive  
Parkersburg WV 26101

5 (ii) COAL OWNER(S) WITH DECLARATION ON RECORD:

**RECEIVED**  
SEP 1 1 1984

Name \_\_\_\_\_  
Address \_\_\_\_\_  
Name \_\_\_\_\_  
Address \_\_\_\_\_

(iii) Name \_\_\_\_\_  
Address \_\_\_\_\_

5 (iii) COAL LESSEE WITH DECLARATION ON RECORD:

Name DEPT. OF MINES  
Address \_\_\_\_\_

TO THE PERSON(S) NAMED ABOVE: You should have received this Form and the following documents:

- (1) The Application to Plug and Abandon a Well on Form IV-4(B), which sets out the parties involved in the work, and describes the well and its location and the plugging work order; and
- (2) The plat (surveyor's map) showing the well location on Form IV-6.

THE REASON YOU RECEIVED THESE DOCUMENTS IS THAT YOU HAVE RIGHTS REGARDING THE APPLICATION WHICH ARE SUMMARIZED IN THE "INSTRUCTIONS" ON THE REVERSE SIDE OF THE COPY OF THE APPLICATION (FORM IV-4(B)) DESIGNATED FOR YOU. HOWEVER, YOU ARE NOT REQUIRED TO TAKE ANY ACTION AT ALL.

Take notice that under Chapter 22 of the West Virginia Code, the undersigned well operator proposes to file or has filed this Notice and Application and accompanying documents for a Permit to plug and abandon a well with the Administrator of the Office of Oil and Gas, West Virginia Department of Mines, with respect to the well at the location described on the attached Application and depicted on the attached Form IV-6. Copies of this Notice, the Application, and the plat have been mailed by registered or certified mail or delivered by hand to the person(s) named above (or by publication in certain circumstances) on or before the day of mailing or delivery to the Administrator.

The truth of the information on the Notice and Application is verified and sworn to and the Notice is signed on behalf of the Well Operator in my County and State by

WELL OPERATOR Perkins Oil & Gas Inc

By [Signature]  
Its Vice President

Deryl L Perkins  
this 5th day of Sept, 1984.  
My commission expires July 2, 1990.

Address Rt 2  
Pennsboro WV 26415

Telephone 659-2136

[Signature]  
Notary Public, Ritchie County,  
State of West Virginia



I N S T R U C T I O N S T O A P P L I C A N T

CONCERNING THE LINE ITEMS:

- 1) Date of Notice.
- 2) Your well name and number.
- 3) To be filled out by the Office of Oil & Gas.
- 4) & 5) Use separate sheet if necessary.
- 4) Surface owner(s) of record to be served with Notice and Application. However, see also Code § 22-4-1m(b) if "more than three tenants in common or other co-owners of interest described in subsection (a) of this section hold interests in such lands".
- 5(i) "Coal Operator" means any person, firm, partnership, partnership association or corporation that proposes to or does operate a coal mine.
- 5(ii, iii) See Code § 22-4-20.

CONCERNING THE REQUIRED COPIES FOR FILING AND SERVICE:

Filing. Code § 22-4-1k and Regulation 7.02 provide that the original and two copies of the Application must be filed with the Administrator, accompanied by (i) an original and four copies of the Notice, (ii) an original and four copies of a plat in the form prescribed by Regulation 11, and (iii) a bond in one of the forms prescribed by Regulation 12, or in lieu thereof the other security allowed by Code § 22-4-9.

Service. In addition, service must be made on the surface owner(s) and the person(s) with an interest in the coal. See Code §§ 22-4-1m and 22-4-9.

Perkins Oil & Gas Inc

Vice President

1015  
Pennsylvania WV 26112

434-5136

Daryl B Perkins

20

July 5

Richie  
West Virginia



**RECEIVED**  
NOV 13 1984  
OIL & GAS DIVISION  
DEPT. OF MINES

AFFIDAVIT OF PLUGGING AND FILLING WELL

AFFIDAVIT SHOULD BE MADE IN TRIPLICATE, one copy mailed to the Department, one copy to be retained by the Well Operator and the third copy (and extra copies if required) should be mailed to each coal operator at their respective addresses.

Coal Operator or Owner \_\_\_\_\_  
Address \_\_\_\_\_  
Coal Operator or Owner \_\_\_\_\_  
Address \_\_\_\_\_  
**Westvaco**  
Lease or Property Owner \_\_\_\_\_  
**#2 Ferguson Dr, Parkersburg WV**  
Address \_\_\_\_\_

**Perkins Oil & Gas Inc**  
Name of Well Operator  
**Rt 2, Pennsboro WV 26415**  
Complete Address  
**November 10** 19 **84**  
WELL AND LOCATION  
**Murphy** District  
**Ritchie** County  
WELL NO. 5  
**Haught-Lambert** Farm  
**Glen Robinson**

STATE INSPECTOR SUPERVISING PLUGGING \_\_\_\_\_

AFFIDAVIT

STATE OF WEST VIRGINIA,  
County of Ritchie

ss:

Kenneth Dotson and Lyle P. Farley

being first duly sworn according to law depose and say that they are experienced in the work of plugging and filling oil and gas wells and were employed by Perkins Oil & Gas Inc, well operator, and participated in the work of plugging and filling the above well, that said work was commenced on the 11th day of October, 19 84, and that the well was plugged and filled in the following manner:

Sand or Zone Record Formation	Filling Material	Plugs Used Size & Kind	Casing	
			CSG PULLED	CSG LEFT IN
1755 - 1640	Gel	6 5/8	600	951
1640 - 1461	Cement			
1461 - 600	Gel			
600 - 535	Cement			
535 - 250	Gel			
250 - 205	Cement			
205 - 65	Gel			
65 - 50	Clay, Rock, Brush Bridge			
50 - surface	Cement			
Coal Seams		Description of Monument		
(Name)		1 joint 6 5/8" casing		
(Name)		extending 30" above		
(Name)		surface		
(Name)				

*M. J.* 11-16-84

and that the work of plugging and filling said well was completed on the 17th day of October, 19 84.

And further deponents saith not.

Sworn to and subscribed before me this 10th day of November, 19 84.

Kenneth Dotson  
Lyle P. Farley 12/22/2023  
Curtis A. Luman  
Notary Public

My commission expires:  
July 2, 1990

Permit No. 47-085-7142P

RIT 7142-P



NOV 13 1961  
DEPT. OF MINES  
OFFICE OF THE DIRECTOR

Central Oil & Gas Inc

45 Harrison St., Parkersburg WV

November 10

MURPHY

WISCONSIN

Hesselt-Lambert

John Johnson

Life W. Taylor

Central Oil & Gas

1111 1/2

6-11-61 500-011

1700 - 1000	Gal
1600 - 1400	Cement
1500 - 1000	Gal
1400 - 1000	Cement
1300 - 1000	Gal
1200 - 1000	Cement
1100 - 1000	Gal
1000 - 1000	Cement
900 - 1000	Gal
800 - 1000	Cement
700 - 1000	Gal
600 - 1000	Cement
500 - 1000	Gal
400 - 1000	Cement
300 - 1000	Gal
200 - 1000	Cement
100 - 1000	Gal

I Joint 5 1/2" casing  
extending 20' above  
surface

1961

Belmont

1058

12/22/2023

11-088-21128

July 5, 1960





**RECEIVED**  
JUN 13 1985  
OIL & GAS DIVISION  
**DEPT. OF MINES**

**State of West Virginia**  
**Department of Mines**  
**Oil and Gas Division**  
**Charleston 25305**  
FINAL INSPECTION REPORT  
INSPECTORS COMPLIANCE REPORT

COMPANY PERKINS OIL & GAS INC  
RT#2  
PENNSBORO, WV 26415

PERMIT NO 47-085-7142P  
FARM & WELL NO HEMON/HAUGHT-LAMBERT #5  
DIST. & COUNTY MURPHY/RITCHIE

RULE	DESCRIPTION	IN COMPLIANCE	
		Yes	No
23.06	Notification Prior to Starting Work	<u>X</u>	<u>      </u>
16.01	Required Permits at Wellsite	<u>X</u>	<u>      </u>
17.02	Method of Plugging	<u>X</u>	<u>      </u>
18.01	Materials used in Plugging	<u>X</u>	<u>      </u>
23.02	Maintained Access Roads	<u>X</u>	<u>      </u>
25.01	Necessary Equipment to Prevent Waste	<u>X</u>	<u>      </u>
23.04	Reclaimed Drilling Pits	<u>X</u>	<u>      </u>
23.05	No Surface or Underground Pollution	<u>X</u>	<u>      </u>
17.06	Statutory Affidavit	<u>X</u>	<u>      </u>
7.06	Parties Responsible	<u>X</u>	<u>      </u>
7.05	Identification Markings	<u>X</u>	<u>      </u>

I HAVE INSPECTED THE ABOVE CAPTIONED WELL AND RECOMMEND THAT IT BE RELEASED:

SIGNED *Glen H. Robinson*  
GLEN H. ROBINSON

DATE 6 JUNE 1985

Your Affidavit of Plugging was received and reclamation requirements approved.  
The well designated by the above permit number has been released under your bond.

*T. H. ...*  
Administrator-Oil & Gas Division

June 14, 1985  
DATE



MM 9/26/84

9200'

LATITUDE 39° 05' 00"

LONGITUDE 81° 07' 30"

NORTH

DANIEL WILSON

SARAH J. LEMON

F.B. & M.E. BUSH

2096 NR 26 NR 23 NR 25 NR 35 NR 42

LEONARD HAUGHT

NR 27 NR 22 3279 NR 30 NR 4

NR 8 NR 2 NR 3 NR 7 NR 19

HAY'S LAMBERT NR 5 NR 16 HAUGHT-LAMBERT 265 Ac.

NR 11 NR 4 NR 2 NR 14 NR 18 NR 20

WM. HAY'S NR 6 4583PF 10

NR 2 NR 2 NR 11 NR 12 NR 1


PINE STP. NR 2 NR 13 NR 3 NR 2

3609P 1092' NR 5 NR 4

CAROLINE WEBB

FILE NO. 352  
 MAP 13 SQS S28 W29  
 SCALE 1" = 800  
 MINIMUM DEGREE OF ACCURACY 1 in 200  
 PROVEN SOURCE OF ELEVATION RENNZOIL CO. RECORDS

I THE UNDERSIGNED, HEREBY CERTIFY THAT THIS PLAT IS CORRECT TO THE BEST OF MY KNOWLEDGE AND BELIEF AND SHOWS ALL THE INFORMATION REQUIRED BY LAW AND THE REGULATIONS ISSUED AND PRESCRIBED BY THE DEPARTMENT OF MINES.  
 (SIGNED) Curtis A. Lucas  
 CURTIS A. LUCAS LLS 275



(+) DENOTES LOCATION OF WELL ON UNITED STATES TOPOGRAPHIC MAPS  
 FORM IV-6 (8-78)



DATE SEPT. 1 19 84  
 FARM HAUGHT-LAMBERT NO. 5  
 API WELL NO. 47 - 085 - 7142-P  
 STATE COUNTY PERMIT

STATE OF WEST VIRGINIA  
 DEPARTMENT OF MINES  
 OIL AND GAS DIVISION

WELL TYPE: OIL  GAS  LIQUID INJECTION  WASTE DISPOSAL   
 (IF "GAS,") PRODUCTION  STORAGE  DEEP  SHALLOW   
 LOCATION: ELEVATION 920 WATER SHED DUTCHMAN RUN  
 DISTRICT MURPHY COUNTY RITCHIE  
 QUADRANGLE MACFARLAN  
 SURFACE OWNER WESTVACO ACREAGE 265  
 OIL & GAS ROYALTY OWNER RALPH M. GIBSON, AGT. LEASE ACREAGE 265  
 LEASE NO. 57624

PROPOSED WORK: DRILL  CONVERT  DRILL DEEPER  REDRILL  FRACTURE OR STIMULATE  PLUG OFF OLD FORMATION  PERFORATE NEW FORMATION  OTHER PHYSICAL CHANGE IN WELL (SPECIFY) \_\_\_\_\_

PLUG AND ABANDON  CLEAN OUT AND REPLUG   
 TARGET FORMATION SALT SAND ESTIMATED DEPTH 1755'  
 WELL OPERATOR PERKINS OIL & GAS INC DESIGNATED AGENT DERYL L. PERKINS  
 ADDRESS RT 2 ADDRESS RT 2  
PENNSBORO WV 26415 PENNSBORO WV 26415

12/22/2023

27-7142 P